DOCUMENTS DEPARTMENT

DOCUMENTS CORNER

CLOSED STACKS

5/S

SAN FRANCISCO
PUBLIC LIBRARY

REFERENCE BOOK

Not to be taken from the Library

DOCUMENTS DEPARTMENT

SAN FRANCISCO PUBLIC LIBRARY

3 1223 90188 1558

JUN 5 1988

~~DOCUMENTS DEPT.~~

SAN FRANCISCO REPORT

II

THE CATHOLIC PARISHES



Rev. E. J. Schallert S.J.

Department of Sociology

University of San Francisco

SAN FRANCISCO REPORT

II

THE CATHOLIC PARISHES

A Statistical Study of the Catholic Parishes of the City of San Francisco, California,

1960-1965

Rev. E. J. Schallert, S. J.
Department of Sociology
University of San Francisco

*
317.946
Sch15a
v.2
68 59

SAN FRANCISCO
PUBLIC LIBRARY
DOCUMENTS DEPT.

DEDICATION

This book is dedicated to

Joseph T. McGucken

Archbishop of San Francisco

Digitized by the Internet Archive
in 2015

https://archive.org/details/sanfranciscorepo02scha

TABLE OF CONTENTS:

	Page
INTRODUCTION - THE CITY OF SAN FRANCISCO	1
CHAPTER I - POPULATION AND HOUSING CHARACTERISTICS ALL PARISHES	25
CHAPTER II - THE PARISHES OF SAN FRANCISCO	
1. Cathedral of St. Mary	141
2. St. Agnes	157
3. All Hallows	169
4. St. Anne	181
5. St. Anthony of Padua	193
6. St. Brendan	205
7. St. Brigid	217
8. St. Cecilia	229
9. St. Charles Borromeo	241
10. Corpus Christi	253
11. St. Dominic	265
12. St. Edward Confessor	279
13. St. Elizabeth	291
14. St. Emydius	303
15. Church of Epiphany	315
16. St. Finn Barr	327
17. St. Francis of Assisi	339
18. St. Gabriel	351
19. Holy Cross	363
20. Holy Name of Jesus	377
21. St. James	389
22. St. John the Evangelist	401
23. St. Joseph	413
24. St. Kevin	425
25. Old St. Mary	437
26. St. Michael	451
27. Mission Dolores Basilica	463
28. St. Monica	477
29. Most Holy Redeemer	489
30. Our Lady of Lourdes	501
31. St. Patrick	513
32. St. Paul	525
33. St. Peter	537
34. St. Philip Apostle	549
35. Sacred Heart	561
36. Star of the Sea	573
37. St. Stephen	587
38. St. Teresa	599
39. St. Thomas Apostle	611
40. St. Thomas Moor	623
41. St. Vincent de Paul	635
42. Church of the Visitacion	647

		Page
CHAPTER III - THE SPANISH SURNAME PARISHES		659
City of San Francisco		668
1. St. Anthony of Padua	(5)	671
2. St. Charles Borromeo	(9)	677
3. St. Elizabeth	(13)	681
4. St. James	(21)	687
5. St. John	(22)	692
6. St. Joseph	(23)	700
7. St. Kevin	(24)	705
8. Mission Dolores	(27)	711
9. St. Paul	(32)	715
10. St. Peter	(33)	721
11. St. Teresa	(38)	727
CHAPTER IV - THE NON-WHITE PARISHES		729
City of San Francisco		747
1. St. Agnes	(2) Negro	755
2. All Hallows	(3) Negro	763
3. St. Dominic	(11) Negro	771
4. St. Emydius	(14) Negro	779
5. St. Francis of Assisi	(17) Chinese	783
6. Holy Cross	(19) Negro	795
7. Old St. Mary	(25) Chinese	803
8. Our Lady of Lourdes	(30) Negro	811
9. Sacred Heart	(35) Negro	819
10. St. Teresa	(38) Negro	827
CHAPTER V - SOCIAL AREA ANALYSIS		835

GRAPHS AND CHARTS

	Page
Population Characteristics of San Francisco	13
Nativity, San Francisco	15
Land Use, San Francisco	19
Sex Ratio, all parishes	33
Percentage distribution, persons under five, all parishes	36
Percentage distribution, persons under 18, all parishes	37
Percentage distribution, persons over 65, all parishes	38
Median age, Males, all parishes	39
Median age, Females, all parishes	40
Percentage distribution of all persons, 25+ years, who have completed Elementary only	65
Percentage distribution of all persons, 25+ years, who have completed High School only	66
Percentage distribution of all persons, 25+ years, who have completed 1 to 3 years of College	67
Percentage distribution of all persons, 25+ years, who have 4 or more years of College	68
Median years of schooling completed, all parishes	69
Percentage distribution of males, 14+ in each parish, who are single, all parishes	72
Percentage distribution of males, 14+ in each parish, who are married, all parishes	73
Percentage distribution of males, 14+ in each parish, who are separated, all parishes	74
Percentage distribution of males, 14+ in each parish, who are widowed, all parishes	75
Percentage distribution of males, 14+ in each parish, who are divorced, all parishes	76
Percentage distribution of females, 14+ in each parish, who are single, all parishes	78
Percentage distribution of females, 14+ in each parish, who are married, all parishes	79
Percentage distribution of females, 14+ in each parish, who are separated, all parishes	80
Percentage distribution of females, 14+ in each parish, who are widowed, all parishes	81
Percentage distribution of females, 14+ in each parish, who are divorced, all parishes	82
Fertility rates, all parishes	83
Percentage distribution of all married couples with own children -6, all parishes	89
Percentage distribution of all married couples with own children -18, all parishes	90
Percentage distribution of all married couples, husband -45 years, all parishes	92
Percentage distribution of all married couples, husband under 45 and with children -18, all parishes	93
Percentage distribution of all unrelated individuals in each parish, all parishes	94
Mobility, Percentage distribution of all units in each parish occupied before 1939, all parishes	96
Mobility, percentage distribution of all units in each parish occupied between 1940 - 1953, all parishes	97

GRAPHS AND CHARTS

	Page
Mobility, percentage distribution of all units in each parish occupied between 1954-1957, all parishes	98
Mobility, percentage distribution of all units in each parish occupied between 1958 to March, 1960, all parishes	99
Housing Characteristics: percentage distribution of single family units in each parish, all parishes	101
Housing Characteristics: percentage distribution of multiple family units in each parish, all parishes	102
Tenure: percentage distribution of owner occupied units in each parish, all parishes	104
Tenure: percentage distribution of renter occupied units in each parish, all parishes	105
Labor Force: percentage distribution of all persons 14+ in each parish who are in Labor Force, all parishes	109
Labor Force: percentage distribution of all males 14+ in each parish who are in Labor Force, all parishes	111
Labor Force: percentage distribution of all females 14+ in each parish who are in Labor Force, all parishes	113
Labor Force: percentage distribution of all women in labor force, who are married and with husband present, in each parish, all parishes	115
Labor Force: percentage distribution of all women in labor force with children under 6 in each parish, all parishes	116
Occupation: percentage distribution of all employed males, 14+ years who are Professional workers in each parish, all parishes	118
Occupation: percentage distribution of all employed males, 14+ years who are White Collar Workers in each parish, all parishes	120
Occupation: percentage distribution of all employed males, 14+ years who are Blue Collar Workers in each parish, all parishes	121
Income: percentage distribution of all families in each parish who have Low Income, all parishes	123
Income: percentage distribution of all families in each parish who have Medium Income, all parishes	124
Income: percentage distribution of all families in each parish who have High Income, all parishes	125
Land Use: percentage of net area of each parish which is residential	129
Land Use: percentage of net area of each parish which is commercial	130
Land Use: percentage of net area of each parish which is industrial	132
Land Use: percentage of net area of each parish which is Utility Total	133
Land Use: percentage of net area of each parish which is institutional	134
Land Use: percentage of net area of each parish which is Public Total	136

Page

Land Use: percentage of net area of each parish which is Private Recreation 137
Land Use: percentage of net area of each parish which is Vacant 138
Age structure and school attainment, Cathedral of St. Mary 145
Ethnic distribution, Cathedral of St. Mary 151
Age structure and school attainment, St. Agnes 160
Ethnic distribution, St. Agnes 163
Age structure and school attainment, All Hallows 172
Ethnic distribution, All Hallows 175
Age structure and school attainment, St. Anne 184
Ethnic distribution, St. Anne 187
Age structure and school attainment, St. Anthony of Padua 196
Ethnic distribution, St. Anthony of Padua 199
Age structure and school attainment, St. Brendan 208
Ethnic distribution, St. Brendan 211
Age structure and school attainment, St. Brigid 220
Ethnic distribution, St. Brigid 223
Age structure and school attainment, St. Cecilia 232
Ethnic distribution, St. Cecilia 235
Age structure and school attainment, St. Charles 244
Ethnic distribution, St. Charles 247
Age structure and school attainment, Corpus Christi 256
Ethnic distribution, Corpus Christi 259
Age structure and school attainment, St. Dominic 270
Ethnic distribution, St. Dominic 273
Age structure and school attainment, St. Edward Confessor 282
Ethnic distribution, St. Edward Confessor 285
Age structure and school attainment, St. Elizabeth 294
Ethnic distribution, St. Elizabeth 297
Age structure and school attainment, St. Emydius 306
Ethnic distribution, St. Emydius 309
Age structure and school attainment, Church of Epiphany 318
Ethnic distribution, Church of Epiphany 321
Age structure and school attainment, St. Finn Barr 330
Ethnic distribution, St. Finn Barr 333
Age structure and school attainment, St. Francis of Assisi 342
Ethnic distribution, St. Francis of Assisi 345
Age structure and school attainment, St. Gabriel 354
Ethnic distribution, St. Gabriel 357
Age structure and school attainment, Holy Cross 368
Ethnic distribution, Holy Cross 371
Age structure and school attainment, Holy Name of Jesus 380
Ethnic distribution, Holy Name of Jesus 383
Age structure and school attainment, St. James 392
Ethnic distribution, St. James 395
Age structure and school attainment, St. John 404
Ethnic distribution, St. John 407
Age structure and school attainment, St. Joseph 416
Ethnic distribution, St. Joseph 419
Age structure and school attainment, St. Kevin 428
Ethnic distribution, St. Kevin 431
Age structure and school attainment, Old St. Mary's 442
Ethnic distribution, Old St. Mary's 445

GRAPHS AND CHARTS

	Page
Age structure and school attainment, St. Michael	454
Ethnic distribution, St. Michael	457
Age structure and school attainment, Mission Dolores	468
Ethnic distribution, Mission Dolores	471
Age structure and school attainment, St. Monica	480
Ethnic distribution, St. Monica	483
Age structure and school attainment, Most Holy Redeemer	492
Ethnic distribution, Most Holy Redeemer	495
Age structure and school attainment, O.L. of Lourdes	504
Ethnic distribution, O.L. of Lourdes	507
Age structure and school attainment, St. Patrick	516
Ethnic distribution, St. Patrick	519
Age structure and school attainment, St. Paul	528
Ethnic distribution, St. Paul	531
Age structure and school attainment, St. Peter	540
Ethnic distribution, St. Peter	543
Age structure and school attainment, St. Philip Apostle	552
Ethnic distribution, St. Philip Apostle	555
Age structure and school attainment, Sacred Heart	564
Ethnic distribution, Sacred Heart	567
Age structure and school attainment, Star of the Sea	578
Ethnic distribution, Star of the Sea	581
Age structure and school attainment, St. Stephen	590
Ethnic distribution, St. Stephen	593
Age structure and school attainment, St. Teresa	602
Ethnic distribution, St. Teresa	605
Age structure and school attainment, St. Thomas Apostle	614
Ethnic distribution, St. Thomas Apostle	617
Age structure and school attainment, St. Thomas Moor	626
Ethnic distribution, St. Thomas Moor	629
Age structure and school attainment, St. Vincent de Paul	638
Ethnic distribution, St. Vincent de Paul	641
Age structure and school attainment, Church of Visitacion	650
Ethnic distribution, Church of Visitacion	653

MAPS:

	Page
Census Tracts, San Francisco	8
Trafficways Plan, San Francisco	9
City-Wide Urban Renewal Plan	10
District Names, San Francisco	11
Land used for Residence	20
Land used for Commerce	21
Land used for Industry	22
Vacant Land	23
1960 Census Tracts	24
Parishes, San Francisco, Street Map	28
Percentage distribution of all persons by parishes	30
Percentage distribution of all males by parishes	31
Percentage distribution of all females by parishes	32
Percentage distribution of white persons by parishes	42
Percentage distribution of non-white persons in each parish	43
Percentage distribution of Negro-persons in each parish	44
Percentage distribution of non-white persons by parishes	46
Percentage distribution of Negro-persons, by parishes	47
Percentage distribution of Spanish Surname persons, by parishes	50
Percentage distribution of persons of Foreign Stock, in each parish	53
Percentage distribution of Foreign born persons in each parish	54
Percentage distribution of Native born persons with foreign or mixed parentage in each parish	55
Percentage distribution of persons of United Kingdom by parishes	57
Percentage distribution of Irish persons by parishes	58
Percentage distribution of German persons by parishes	59
Percentage distribution of Italian persons by parishes	61
Percentage distribution of Mexican persons by parishes	62
Median yearly family income of all families in each parish, all parishes	126
Cathedral of St. Mary's and surrounding area	141
St. Agnes and surrounding area	157
All Hallows and surrounding area	169
St. Anne " " " "	181
St. Anthony " " " "	193
St. Brendan " " " "	205
St. Brigid " " " "	217
St. Cecilia " " " "	229
St. Charles " " " "	241
Corpus Christi and surrounding area	253
St. Dominic " " " "	265
St. Edward " " " "	279
St. Elizabeth " " " "	291
St. Emydius " " " "	303
Epiphany " " " "	315
St. Finn Barr " " " "	327
St. Francis " " " "	339
St. Gabriel " " " "	351
Holy Cross " " " "	363

MAPS:

	Page
Holy Name of Jesus and surrounding area	377
St. James " " " "	389
St. John " " " "	401
St. Joseph " " " "	413
St. Kevin " " " "	425
Old St. Mary " " " "	437
St. Michael " " " "	451
Mission Dolores " " " "	463
St. Monica " " " "	477
Holy Redeemer " " " "	489
Our Lady of Lourdes " " " "	501
St. Patrick " " " "	513
St. Paul " " " "	525
St. Peter " " " "	537
St. Philip Apostle " " " "	549
Sacred Heart " " " "	561
Star of the Sea " " " "	573
St. Stephen " " " "	587
St. Teresa " " " "	599
St. Thomas Apostle " " " "	611
St. Thomas Moor " " " "	623
St. Vincent de Paul and surrounding area	635
Church of the Visitacion and surrounding area	647
Spanish Surname Parishes - Area of Study	661
Percentage distribution of all persons with Spanish Surname by parishes	663
Non-White Parishes - Area of Study	735
Non-White Population of San Francisco, 1950	737
Non-White Population of San Francisco, 1960	739
The Negro Population of San Francisco, 1950	741
The Negro Population of San Francisco, 1960	743
The Non-White Population of San Francisco except Negro, 1950	745
The Non-White Population of San Francisco except Negro, 1960	747
1960 Census Tracts, San Francisco	749

Introduction - The City of San Francisco

Introduction:

In the present study, which is Volume II of SAN FRANCISCO REPORT, we have attempted to sift through a veritable mountain of raw data from as many sources. We have also attempted to present this data not only in the form of statistical tables, but also, where ever possible, in the form of graphs or charts or city maps. This volume, like its predecessor, is primarily a reference work. It is designed to suggest more questions than it provides answers, though an intelligent use of the table of contents should help the interested student to solve some of these riddles.

San Francisco parishes are rarely contiguous with the Census Tracts of the City. In many instances, simple adjustments of parish boundaries would make future studies easier and achieve a greater level of homogeneity within the parishes themselves. As we note in our definition of the "parish", certain inaccuracies could be avoided in the compilation and reduction of data were these adjustments made.

In some cities in California, the total population complex undergoes such rapid socio-economic change that studies of this kind would be scarcely fruitful. High speed data reduction equipment such as the I.B.M. 7094 at the Western Data Processing Center in Los Angeles, which was used for parts of the present study, seem incapable of keeping abreast of these changes. Even the decennial census of the United States is of little worth five years after its publication, except, perhaps, as an interesting historical curio. In San Francisco, however, where change occurs more slowly (37.8% of the present population moved into the city between March of 1958 and March of 1960), data of the kind presented here should be of value until 1970, the date of the next United States Census of the Population. It is true that a very small percentage (11.5%) of the present population lived here before 1940. However, the really dramatic changes in San Francisco seemed to have taken place during or shortly after World War II, except for those changes occasioned by such Urban Renewal Projects as the Western Addition.

There are several important areas which should be noted. For the City as a whole, the sex ratio is 96.42 males per one hundred females. There are dramatic parochial variation on this one theme. For example, Saint Patrick's parish has a sex ratio of 383.46 and Saint Vincent de Paul's parish 69.54.

The median age for the City of San Francisco is, for males 36.2, and, for females 38.3. Our Lady of Lourdes parish, however, has a median age for males of 17.8 and for females of 19.9 and Old Saint Mary's parish for men of 44.5 and for women 39.3; the eldest parish for women, however, is Cathedral parish whose median age is 46.3. The sociographic problems in these radically different parishes must be immense.

For the City as a whole, 43.5% of the total population is of Foreign Stock and 19.3% is Foreign Born. In Saint Francis of Assisi parish, however, 69.9% of the total population is Foreign Born while in Our Lady of Lourdes parish only 14.9% is Foreign Born. The foreign born in Saint Francis' parish are predominantly Oriental and Our Lady of Lourdes parish is 65.0% Negro who are rarely foreign born. However, these and similar ethnic variations occur from parish to

parish in the city.

The median years of school attainment for all persons in the City of San Francisco is 12.0, Saint Francis of Assisi parish is the lowest in median years of schooling (9.0) and Saint Vincent de Paul's parish is the highest of all Catholic parishes (12.8). These differentials are further complicated by intra-parochial variations tend to maximize the heterogeneity of the parish. There is a 336.36 fertility rate for the city of San Francisco when it is considered a statistical whole, but Saint Vincent de Paul's parish has a fertility rate of only 126.15, and Our Lady of Lourdes' parish, the other end of the fertility continuum, has a fertility rate of 890.81. At first sight, it might appear that fertility rates reflect something of the impact of education on fertility behavior. However, these two parishes differ in some other important areas as well and with equal drama.

There are many other exciting comparisons which might be made between the parishes of this city. We have intended to make this an introduction to our study, however, and not a summary.

Chapter II provides detailed data for each parish in the city of San Francisco. The parishes are arranged alphabetically and can be easily located on the parish maps we have reproduced. In this chapter, we have also provided a list of all the Religious Organization to be found in the parish. We have attempted to limit ourselves to those Religious Organizations on whose premises people congregate for specifically religious purposes. Thus, the headquarters, for example, of these religious Organizations have been eliminated. The primary source for this data was the Reverse Directory for the City of San Francisco. Many other sources were consulted and frequently personal calls were made in order to make the data as accurate as possible.

The parishes of San Francisco which have the largest concentrations of persons of Spanish Surnames are discussed statistically in Chapter III of this study, and those with similarly large concentrations of non-white persons are discussed in Chapter IV.

We have not written a conclusion to this study. This is so because a study of this kind is not supposed to conclude. We are hopeful that those who use it will reach their own conclusions.

We would like to conclude this Introduction, however, with three acknowledgements. Financially we are indebted to Mrs. E. J. Schallert of Los Angeles California without whose generous help her son would never have been able to complete the present study. We are also deeply indebted to Miss Betty Pitman who did the original research on the Religious Organizations and who assisted in many of the endless computations and much of the endless typing. Miss Ingrid Schorn is the real genius of the present research piece. Her numerical exactness and her statistical imagination have made the present study possible. Her talents are also visible in the charts and graphs which appear in this study. To all three of these we express our endless gratitude.

Rev. E. J. Schallert, S. J.
Department of Sociology
University of San Francisco

Introduction:

In the present study, which is Volume II of SAN FRANCISCO REPORT, we have attempted to sift through a veritable mountain of raw data from as many sources. We have also attempted to present this data not only in the form of statistical tables, but also, where ever possible, in the form of graphs or charts or city maps. This volume, like its predecessor, is primarily a reference work. It is designed to suggest more questions than it provides answers, though an intelligent use of the table of contents should help the interested student to solve some of these riddles.

San Francisco parishes are rarely contiguous with the Census Tracts of the City. In many instances, simple adjustments of parish boundaries would make future studies easier and achieve a greater level of homogeneity within the parishes themselves. As we note in our definition of the "parish", certain inaccuracies could be avoided in the compilation and reduction of data were these adjustments made.

In some cities in California, the total population complex undergoes such rapid socio-economic change that studies of this kind would be scarcely fruitful. High speed data reduction equipment such as the I.B.M. 7094 at the Western Data Processing Center in Los Angeles, which was used for parts of the present study, seem incapable of keeping abreast of these changes. Even the decennial census of the United States is of little worth five years after its publication, except, perhaps, as an interesting historical curio. In San Francisco, however, where change occurs more slowly (37.8% of the present population moved into the city between March of 1958 and March of 1960), data of the kind presented here should be of value until 1970, the date of the next United States Census of the Population. It is true that a very small percentage (11.5%) of the present population lived here before 1940. However, the really dramatic changes in San Francisco seemed to have taken place during or shortly after World War II, except for those changes occasioned by such Urban Renewal Projects as the Western Addition.

There are several important areas which should be noted. For the City as a whole, the sex ratio is 96.42 males per one hundred females. There are dramatic parochial variation on this one theme. For example, Saint Patrick's parish has a sex ratio of 383.46 and Saint Vincent de Paul's parish 69.54.

The median age for the City of San Francisco is, for males 36.2, and, for females 38.3. Our Lady of Lourdes parish, however, has a median age for males of 17.8 and for females of 19.9 and Old Saint Mary's parish for men of 44.5 and for women 39.3; the eldest parish for women, however, is Cathedral parish whose median age is 46.3. The sociographic problems in these radically different parishes must be immense.

For the City as a whole, 43.5% of the total population is of Foreign Stock and 19.3% is Foreign Born. In Saint Francis of Assisi parish, however, 69.9% of the total population is Foreign Born while in Our Lady of Lourdes parish only 14.9% is Foreign Born. The foreign born in Saint Francis' parish are predominantly Oriental and Our Lady of Lourdes parish is 65.0% Negro who are rarely foreign born. However, these and similar ethnic variations occur from parish to

parish in the city.

The median years of school attainment for all persons in the City of San Francisco is 12.0, Saint Francis of Assisi parish is the lowest in median years of schooling (9.0) and Saint Vincent de Paul's parish is the highest of all Catholic parishes (12.8). These differentials are further complicated by intra-parochial variations tend to maximize the heterogeneity of the parish. There is a 336.36 fertility rate for the city of San Francisco when it is considered a statistical whole, but Saint Vincent de Paul's parish has a fertility rate of only 126.15, and Our Lady of Lourdes' parish, the other end of the fertility continuum, has a fertility rate of 890.81. At first sight, it might appear that fertility rates reflect something of the impact of education on fertility behavior. However, these two parishes differ in some other important areas as well and with equal drama.

There are many other exciting comparisons which might be made between the parishes of this city. We have intended to make this an introduction to our study, however, and not a summary.

Chapter II provides detailed data for each parish in the city of San Francisco. The parishes are arranged alphabetically and can be easily located on the parish maps we have reproduced. In this chapter, we have also provided a list of all the Religious Organization to be found in the parish. We have attempted to limit ourselves to those Religious Organizations on whose premises people congregate for specifically religious purposes. Thus, the headquarters, for example, of these religious Organizations have been eliminated. The primary source for this data was the Reverse Directory for the City of San Francisco. Many other sources were consulted and frequently personal calls were made in order to make the data as accurate as possible.

The parishes of San Francisco which have the largest concentrations of persons of Spanish Surnames are discussed statistically in Chapter III of this study, and those with similarly large concentrations of non-white persons are discussed in Chapter IV.

We have not written a conclusion to this study. This is so because a study of this kind is not supposed to conclude. We are hopeful that those who use it will reach their own conclusions.

We would like to conclude this Introduction, however, with three acknowledgements. Financially we are indebted to Mrs. E. J. Schallert of Los Angeles California without whose generous help her son would never have been able to complete the present study. We are also deeply indebted to Miss Betty Pitman who did the original research on the Religious Organizations and who assisted in many of the endless computations and much of the endless typing. Miss Ingrid Schorn is the real genius of the present research piece. Her numerical exactness and her statistical imagination have made the present study possible. Her talents are also visible in the charts and graphs which appear in this study. To all three of these we express our endless gratitude.

Rev. E. J. Schallert, S. J.
Department of Sociology
University of San Francisco

Introduction:

In the present study, which is Volume II of SAN FRANCISCO REPORT, we have attempted to sift through a veritable mountain of raw data from as many sources. We have also attempted to present this data not only in the form of statistical tables, but also, where ever possible, in the form of graphs or charts or city maps. This volume, like its predecessor, is primarily a reference work. It is designed to suggest more questions than it provides answers, though an intelligent use of the table of contents should help the interested student to solve some of these riddles.

San Francisco parishes are rarely contiguous with the Census Tracts of the City. In many instances, simple adjustments of parish boundaries would make future studies easier and achieve a greater level of homogeneity within the parishes themselves. As we note in our definition of the "parish", certain inaccuracies could be avoided in the compilation and reduction of data were these adjustments made.

In some cities in California, the total population complex undergoes such rapid socio-economic change that studies of this kind would be scarcely fruitful. High speed data reduction equipment such as the I.B.M. 7094 at the Western Data Processing Center in Los Angeles, which was used for parts of the present study, seem incapable of keeping abreast of these changes. Even the decennial census of the United States is of little worth five years after its publication, except, perhaps, as an interesting historical curio. In San Francisco, however, where change occurs more slowly (37.8% of the present population moved into the city between March of 1958 and March of 1960), data of the kind presented here should be of value until 1970, the date of the next United States Census of the Population. It is true that a very small percentage (11.5%) of the present population lived here before 1940. However, the really dramatic changes in San Francisco seemed to have taken place during or shortly after World War II, except for those changes occasioned by such Urban Renewal Projects as the Western Addition.

There are several important areas which should be noted. For the City as a whole, the sex ratio is 96.42 males per one hundred females. There are dramatic parochial variation on this one theme. For example, Saint Patrick's parish has a sex ratio of 383.46 and Saint Vincent de Paul's parish 69.54.

The median age for the City of San Francisco is, for males 36.2, and, for females 38.3. Our Lady of Lourdes parish, however, has a median age for males of 17.8 and for females of 19.9 and Old Saint Mary's parish for men of 44.5 and for women 39.3; the eldest parish for women, however, is Cathedral parish whose median age is 46.3. The sociographic problems in these radically different parishes must be immense.

For the City as a whole, 43.5% of the total population is of Foreign Stock and 19.3% is Foreign Born. In Saint Francis of Assisi parish, however, 69.9% of the total population is Foreign Born while in Our Lady of Lourdes parish only 14.9% is Foreign Born. The foreign born in Saint Francis' parish are predominantly Oriental and Our Lady of Lourdes parish is 65.0% Negro who are rarely foreign born. However, these and similar ethnic variations occur from parish to

parish in the city.

The median years of school attainment for all persons in the City of San Francisco is 12.0, Saint Francis of Assisi parish is the lowest in median years of schooling (9.0) and Saint Vincent de Paul's parish is the highest of all Catholic parishes (12.8). These differentials are further complicated by intra-parochial variations tend to maximize the heterogeneity of the parish. There is a 336.36 fertility rate for the city of San Francisco when it is considered a statistical whole, but Saint Vincent de Paul's parish has a fertility rate of only 126.15, and Our Lady of Lourdes' parish, the other end of the fertility continuum, has a fertility rate of 890.81. At first sight, it might appear that fertility rates reflect something of the impact of education on fertility behavior. However, these two parishes differ in some other important areas as well and with equal drama.

There are many other exciting comparisons which might be made between the parishes of this city. We have intended to make this an introduction to our study, however, and not a summary.

Chapter II provides detailed data for each parish in the city of San Francisco. The parishes are arranged alphabetically and can be easily located on the parish maps we have reproduced. In this chapter, we have also provided a list of all the Religious Organization to be found in the parish. We have attempted to limit ourselves to those Religious Organizations on whose premises people congregate for specifically religious purposes. Thus, the headquarters, for example, of these religious Organizations have been eliminated. The primary source for this data was the Reverse Directory for the City of San Francisco. Many other sources were consulted and frequently personal calls were made in order to make the data as accurate as possible.

The parishes of San Francisco which have the largest concentrations of persons of Spanish Surnames are discussed statistically in Chapter III of this study, and those with similarly large concentrations of non-white persons are discussed in Chapter IV.

We have not written a conclusion to this study. This is so because a study of this kind is not supposed to conclude. We are hopeful that those who use it will reach their own conclusions.

We would like to conclude this Introduction, however, with three acknowledgements. Financially we are indebted to Mrs. E.J. Schallert of Los Angeles California without whose generous help her son would never have been able to complete the present study. We are also deeply indebted to Miss Betty Pitman who did the original research on the Religious Organizations and who assisted in many of the endless computations and much of the endless typing. Miss Ingrid Schorn is the real genius of the present research piece. Her numerical exactness and her statistical imagination have made the present study possible. Her talents are also visible in the charts and graphs which appear in this study. To all three of these we express our endless gratitude.

Rev. E.J. Schallert, S.J.
Department of Sociology
University of San Francisco

PURPOSE: The purpose of this study is to briefly present in usuable form some of the key statistics needed in any study of the Parishes of the City of San Francisco, California. Far more data is always available in the publications of the Federal Bureau of the Census. Students, City Planners, persons involved in other urban projects, religious people and others are frequently confronted with the impossible tedious task of reducing these data to manageable form. The present report, completed by the students of Sociology at the University of San Francisco, is designed to eliminate some of this tedium.

DEFINITIONS:

Parish: Parishes are small areas into which large cities and adjacent areas within a diocese are divided for administrative purposes. Parish boundaries are established cooperatively by the local pastor of the parish and the bishop of the diocese. They are rarely contiguous with the census tract boundaries which are the divisions of a city established by the Federal Bureau of the Census for statistical purposes. Each parish contains several census tracts or parts thereof. In this study the data for each parish was compiled by first determining the percentage of each tract's net acreage contained in a given parish and, then, using this as a multiplicand for each item of information, by adding across the tracts to compile the parish total. There are some obvious inaccuracies involved in this technique, the most evident of which is the unequal distribution of people, etc., in each tract. Gross errors were held to a minimum by on the spot observations in those areas which seemed problematic.

It should be further noted that the statistics presented in this study are for the total population of a given parish and not for the Catholics only. The assumption behind this approach is that Catholics in a given area of the City of San Francisco do not differ from others living in the same area. Previous studies of the Catholic population of this and other cities in the United States would seem to justify this assumption.

Sex Ratio: Because of the considerable variability over parishes in San Francisco of the ratio of men to women, it was considered important to include the statistic of number of males per 100 females in this report.

Age: "The age classification is based on the age of the person in completed years as of April 1, 1960, as determined from the reply to a question on month and year of birth." Percent over 65 years of age was included in the report because of the problems of the aged in California. The median is an insightful summary statist In the language of the Bureau of the Census, "the median is the theoretical value which divides the distribution into two equal parts -- one half the cases falling below this value and one half the cases exceeding this value."

Race and Color: The three major race categories distinguished in this report are white, Negro, and other races. Among persons of "other races" are American Indians, Japanese, Chinese, Filipinos, Koreans, Asian Indians, and Malayans. Negroes and persons of "other races" taken together constitute "nonwhite" persons. Persons of Mexican birth or descent who are not definitely of Indian or other nonwhite race are classified as white. In addition to persons of Negro and of mixed Negro and white descent, the category "Negro includes persons of mixed Indian and Negro descent unless the person is regarded as an Indian in the community.

Nativity and Parentage: The category "native" comprises persons born in the United States, the Commonwealth of Puerto Rico, or a possession of the United States; persons born in a foreign country or at sea who have at least one native American parent; and persons whose place of birth was not reported and whose census report contained no contradictory information, such as an entry of a language spoken prior to coming to the United States. The category "foreign born" comprises all persons not classified as native.

Native persons of native parentage comprise native persons, both of whose parents are also natives of the United States. Native persons of foreign or mixed parentage comprise native persons, one or both of whose parents are foreign born.

Persons of Spanish Surname and Puerto Ricans: In order to obtain data on Spanish-and Mexican-Americans for areas of the United States where most of them live, white persons (and white head of households) of Spanish surname were distinguished separately in five Southwestern States (Arizona, California, Colorado, New Mexico and Texas). In all other states, Puerto Rican persons (and heads of households) were identified. Puerto Ricans comprise persons born in Puerto Rico and persons of native parentage with at least one parent born in Puerto Rico.

Foreign Stock and Country of Origin: The foreign-born population is combined with the native population of foreign or mixed parentage in a single category termed "foreign stock". In this report, persons of foreign stock are classified according to their country of origin. Natives of foreign parentage whose parents were born in different countries are classified according to the country of birth of father. Natives of mixed parentage are classified according to the country of birth of the foreign-born parent. The classification by country of origin is based on international boundaries as recognized by the United States Government on April 1, 1960, although there may have been some deviation from the rules where respondents were unaware of changes in boundaries or jurisdiction.

Schooling: "The data on years of school completed were derived from the answers to the two questions: (a) "What is the highest grade (or year) of regular school he has ever attended?" and (b) "Did he finish this grade (or year)?" Enumerators were instructed to obtain the approximate equivalent grade in the American school system for persons whose highest grade of attendance was in a foreign school system, whose highest level of attendance was in an ungraded school, whose highest level of schooling was measured by "readers", or whose training by a tutor was regarded as qualifying under the "regular" school definition. Persons were to answer "No" to the second question if they were attending school, nad completed only part of a grade before they dropped out, or failed to pass the last grade attended."

Marital Status: "This classification refers to the persons marital status at the time of enumeration. Persons classified as "married" comprise, therefore, both those who have been married only once and those who remarried after having been widowed or divorced. The enumerators were instructed to report common-law marriages as married and persons whose only marriage had been annulled as single. Seperated persons are included in the count of married persons.

Fertility: This crude measure of fertility is the one most frequently used by Demographers. It represents the number of children under five years of age to the number of women between the ages of 15 to 49 whether married or unmarried.

Housing Characteristics: "A house, an apartment or other group of rooms, or a single room is regarded as a housing unit when it is occupied or intended for occupancy as seperate living quarters, that is, when the occupants do not live and eat with any other persons in the structure and there is either (1) direct access from the outside or through a common hall or (2) a kitchen or cooking equipment for the exclusive use of the occupants of the unit. Occupied quarters which are not classified as housing units are classified as group quarters. They are located most frequently in institutions, hospitals, nurses homes, rooming and boarding houses, military and other types of barracks, college dormitories, fraternity and sorority houses, convents and monastries. Group quarters are also located in a house or apartment in which the living quarters are shared by the persons in charge and five or more persons unrelated to him. Group quarters are not included in the housing inventory, although the count of persons living in them is included in the population figures."

Tenure: "A housing unit is "owner occupied" if the owner or co-owners live in the unit, even if it is mortgaged or not fully paid for. All other occupied units are classified as "renter occupied," whether or not cash rent is paid. Examples of unit for which no rent is paid include units occupied in exchange for services rendered, units owned by relatives and occupied without payment of rent, and units occupied by sharecroppers."

Value: "Value is the respondent's estimate of how much the property would sell for on today's market (April 1960). Value data are restricted to owner-occupied units having only one housing unit in the property and no business. Units in multi-unit structures and trailers were excluded from the tabulations.... The median was computed on the basis of the tabulation groups shown in the (census publication) table and the terminal category was $25,000 or more. For these tracts, $25,000+ is the highest median which could be shown. The computed rent term "gross rent" is the contract rent plus the average monthly cost of utilities (water, electricity, gas) and fuels, such as wood, coal, and oil if these items are paid for by the renter in addition to contract rent. Thus, gross rent eliminates rent differentials which result from varying practices with respect to the inclusion of heat and utilities as part of the rental system."

Mobility: "Data on year moved into unit are based on the information reported for the head of the household. The question relates to the years of latest move."

Labor Force: "The data on employment status relate to the calendar week prior to the date in which the respondents filled in their Household Questionnaires.... Employed persons comprise all civilians 14 years old and over who were either (a) "at work" -- those who did any work for pay or profit, or worked without pay for 15 hours or more on a family farm or in a family business; or (b) were "with a job but not at work" -- those who did not work and were not looking for work but had a job or business which they were temporarily absent because of bad weather, industrial dispute, vacation, illness, or other personal reasons.

"Persons are classified as unemployed if they were 14 years old and over and not "at work" but looking for work. A persons is looking for work not only if he actually tried to find work but also if he had made such efforts recently (i.e., within the past 60 days) and was waiting for the results of these efforts. Persons waiting to be called back to a job from which they had been laid off or furloughed are also counted as unemployed.

"The "civilian labor force" includes all persons classified as employed or unemployed, as described above... Persons "not in the labor force" comprise all those 14 years old and over who are not classified as members of the labor force, including persons doing only incidental unpaid family work (less than 15 hours during the week)."

Occupation: "The data on occupation and class of worker in this report are for employed persons and refer to the job held during the week for which employment status was reported. For persons employed at two or more jobs, the data refer to the job at which the person worked the greatest number of hours." The three groups (professional, clerical and sales, all others) presented in this report correspond to the categories professional, white collar and blue collar workers most frequently used in the literature of Sociology.

Income: "Information on income for the calendar year 1959 was requested from all persons 14 years old and over in the sample. "Total income" is the sum of amounts reported seperately for wage and salary income, self-employment income and other income. Wage or salary income is defined as the total money earnings received for work performed as an employee. It represents the amount received before deductions for personal income taxes, Social Security, bond purchases, union dues, etc. Self-employment income is defined as net income (gross receipts minus operating expenses) from a business, farm, or professional enterprise in which the person was engaged on his own account. Other income includes money income received from such sources as net rents, interest, dividents, Social Security, pensions, veteran's payments, unemployment insurance, and public assistance or other governmental payments, and periodic receipts from insurance policies or annuities. Not included as income are money received from the sale of property (unless the recipient was engaged in the business of selling such property), the value of income "in kind", withdrawals of bank deposits, money borrowed, tax refunds, and gifts and lump-sum inheritances or insurance payments. Although the time period covered by the income statistics is the calendar year 1959, the composition of families refers to the time of enumeration. For most of the families, however, the income reported was received by persons who were members of the family throughout 1959."

Source: U.S. Censuses of Population and Housing: 1960
Final Report PHC(1)--137
Census Tracts
San Francisco & Oakland
Pages 1--7

CITY OF SAN FRANCISCO

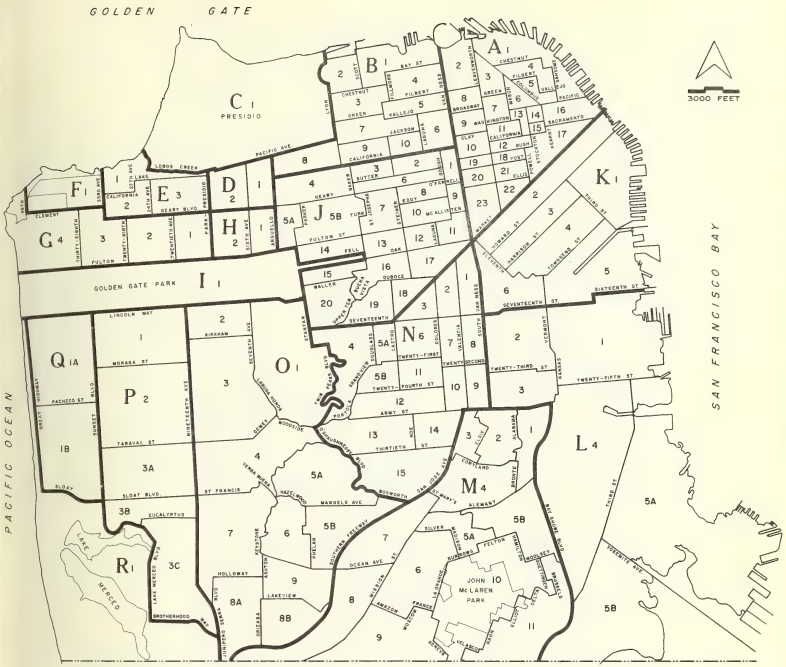

1960 CENSUS TRACTS

TRANSPORTATION SECTION OF THE MASTER PLAN OF SAN FRANCISCO

TRAFFICWAYS PLAN

TRANSPORTATION

PLATE 1

Symbol	Meaning
━━━━	FREEWAY
────	MAJOR THOROUGHFARE
— — — —	SECONDARY THOROUGHFARE
═ ═ ═ ═	EXPRESSWAY TREATMENT
::::::::	PARKWAY TREATMENT

THIS PLAN WAS ADOPTED BY RESOLUTION NUMBER 3948 ON JULY 17, 1951, AND AMENDED BY RESOLUTION NUMBER 4423 OF THE CITY PLANNING COMMISSION AT A REGULAR MEETING HELD ON MAY 19, 1955.

RECOMMENDED Paul Oppermann, DIRECTOR OF PLANNING

APPROVED Ernest E. Williams, PRESIDENT

CERTIFIED Joseph L. Mignola, Jr., SECRETARY

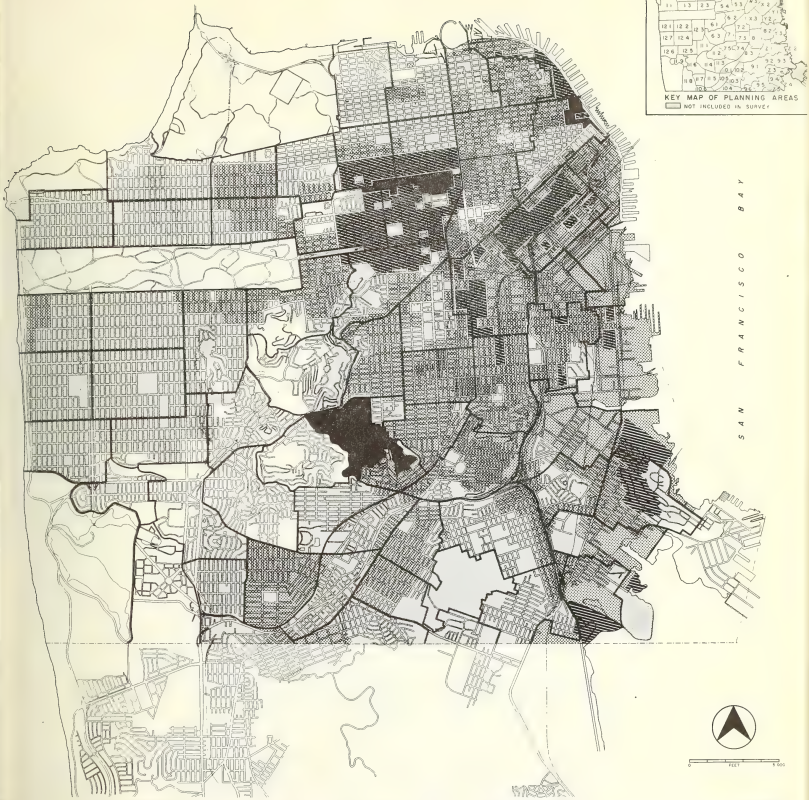

LAND USE SECTION OF THE MASTER PLAN OF SAN FRANCISCO

CITY-WIDE URBAN RENEWAL PLAN

- REDEVELOPMENT PROJECT
- AREA SUITABLE FOR REDEVELOPMENT PROGRAMS
- AREA SUITABLE FOR REHABILITATION PROGRAMS
- AREA SUITABLE FOR CONSERVATION PROGRAMS
- STABLE AREA
- PLANNING AREA BOUNDARY

THIS PLAN WAS ADOPTED BY RESOLUTION NUMBER 5265 OF THE CITY PLANNING COMMISSION AT A REGULAR MEETING HELD ON MAY 12, 1960

RECOMMENDED: DIRECTOR OF PLANNING

APPROVED: PRESIDENT

CERTIFIED: SECRETARY

LAND USE

2

PLATE

SAN FRANCISCO DEPARTMENT OF CITY PLANNING

DISTRICT NAMES OF SAN FRANCISCO

COMMUNITIES

1. OUTER RICHMOND
2. RICHMOND
3. MARINA
4. RUSSIAN HILL-NORTH BEACH
5. WESTERN ADDITION
6. BUENA VISTA
7. MISSION
8. POTRERO-BERNAL
9. BAYSHORE
10. OUTER MISSION
11. WEST OF TWIN PEAKS
12. SUNSET

COMMUNITY BOUNDARY

THE DISTRICT NAMES SHOWN ON THIS MAP, OTHER THAN THOSE REFERRING TO THE OFFICIALLY ADOPTED RESIDENTIAL COMMUNITY AREAS SHOWN IN THE COLUMN TO THE LEFT, ARE INFORMAL AND POPULAR AREA DESIGNATIONS, HAVING NO PRECISE BOUNDARIES.

	City of San Francisco	
Total Population:	740316	100.0%
Males	363424	49.1%
Females	376892	50.9%
Sex Ratio: (males per 100 females)	96.42	
Age:		
Percent over 65 years of age	93608	12.6%
Median age:	36.2	38.3
Nativity:		
Percent native born	418514	56.6%
Percent foreign born	142531	19.3%
Percent Foreign Stock	321802	43.4%
Percent Non-White	74383	10.0%
Schooling:		
Median years of schooling	12.0	
Percent having four or more years of College	54346	11.0%

	Males		Females	
Marital Status: (total, 14+ years of age)	287925	100.0%	303222	100.0%
Single	91908	31.9%	68837	22.7%
Married	167558	52.2%	163940	54.1%
Seperated	(5881	2.0%	7271	2.4) *
Widowed	12846	4.5%	48301	15.9%
Divorced	15613	5.4%	22144	7.3%

Fertility:	[58851/174696 = 336.36]	
Housing Characteristics:		
Total Dwelling Units	310559	100.0%
% Single Family	110236	35.5%
% Multiple Family	200323	64.5%
Tenure: (occupied dwelling units)	291975	100.0%
% Owner Occupied Dwelling Units	84337	28.9%
Median Value, in Dollars	$17,300.00	
% Renter Occupied Dwelling Units	189834	71.1%
Median Gross Monthly Rent	$73.00	
Mobility:		
% Moved in between 1958 + 1960	110312	37.8%
% Moved in before 1940	33690	11.5%
Labor Force:		
Total Population over 14 years of age	591172	100.0%
% in labor force	368002	62.2%
% not in labor force	223170	37.8%
Males: (total, 14+ years of age)	287720	100.0%
% in labor force	226280	78.6%
% not in labor force	61440	21.4%
Females: (total, 14+ years of age)	303452	100.0%
% in labor force	141722	46.7%
% not in labor force	161730	53.3%
% married women in labor force, husband present	59470	20.0% **
% married women in labor force, children -6	9590	3.2% **
Occupation: (total, employed males)	197636	100.0%
Percent professional and managerial	45653	23.1%
Percent clerical and sales	39569	20.0%
Percent all others	112414	56.9%
Income: Median yearly family income in Dollars	$6717.00	

* percent of all married persons
** percent of all women in labor force

Age: Percent over 65 years of age

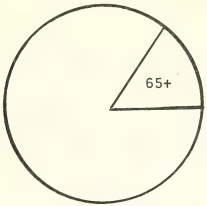

Marital Status:

Males

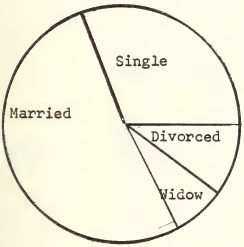

Females

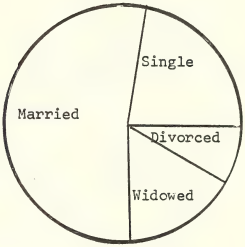

Housing Characteristics:

Total Dwelling Units

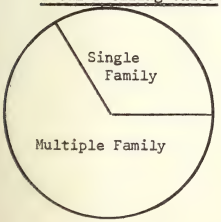

Tenure

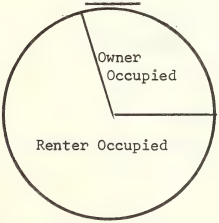

Mobility

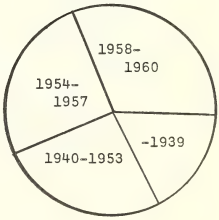

RACE AND NATIVITY

Total Population	740316	100.0
White	640403	86.5
Non-White	135913	13.5
Negro	(61530	8.3)**
(Negro as a percent of non-white		45.3)
White: Spanish Surname -- Total	51602	100.0
Native born	35059	67.9
Foreign born or foreign stock	16543	32.1
Total Foreign Stock	321802	100.0
(Foreign stock as a percent of total		43.5)
Foreign born	142531	44.3
Native born, with foreign or mixed parents	179271	55.7
Foreign Stock:	321802	100.0
United Kingdom	22108	6.9
Ireland (Eire)	22948	7.1
Norway	5252	1.6
Sweden	7921	2.5
Germany	29073	9.0
Poland	6709	2.1
Czechoslovakia	1991	.7
Austria	5577	1.7
Hungary	2535	.8
U.S.S.R.	16223	5.0
Italy	41089	12.8
Canada	16462	5.1
Mexico	16451	5.1
All others and not reported*	127463	39.6

* Includes Orientals
** Included in non-white

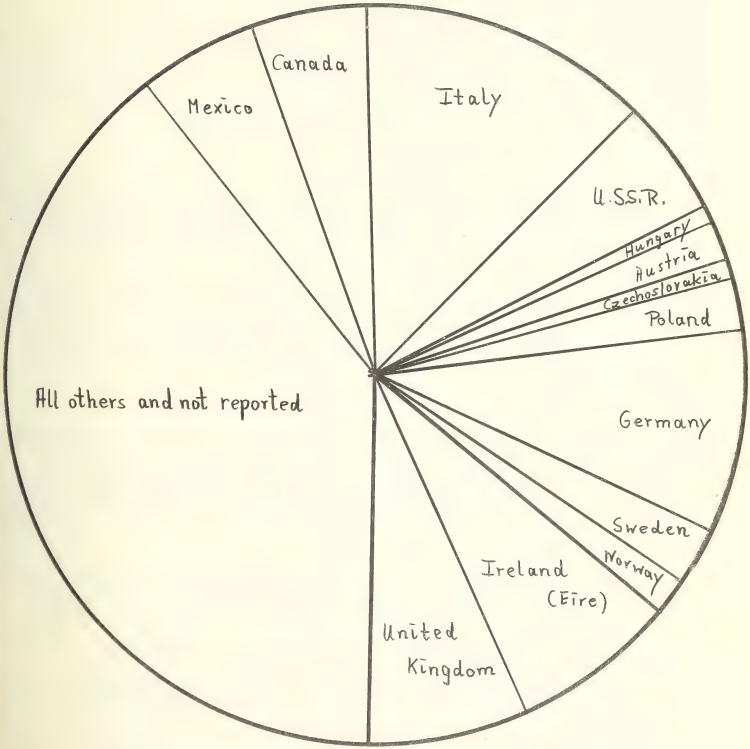
Canada
Mexico
Italy
U.S.S.R.
Hungary
Austria
Czechoslovakia
Poland
All others and not reported
Germany
Sweden
Norway
Ireland
(Eire)
United
Kingdom

The 1961-1964 Land Use Surveys

Purpose

The purpose of the Land Use surveys is to present in usuable form the data collected by the San Francisco Department of City Planning. In the Planning Department booklet, "The Use of Land in San Francisco", land use data is presented for the city and for the community planning and study areas. A more refined study of the census tracts of San Francisco demands the presentation of data for areas smaller than the areas used in the above maintained study. The raw data for our study came from the cards in the Department of City Planning. The compilations were made by the students of Sociology of the University of San Francisco during the Fall Semester of 1964. We are indebted to Mr. Frank E. Kendricks, Senior Planning Draftsman, Dept. of City Planning, City of San Francisco, for his permission to use the data collected and prepared by his department.

Method of Data Presentation

The data is presented in terms of the city and of the Catholic parishes within the city. Both summary and detail data are compiled for the city, but only detail data for the parishes. The reader is referred to the publication, San Francisco Report, for the detailed data for census tracts in San Francisco.

The existence of subsidiary or secondary uses of properties was recorded in the 1961-1964 land use surveys. Secondary uses occur where the upper floor use of a building differs from the ground floor use, such as with residential over commercial. The ground floor use, however, determines the basic land use classification, and the Secondary Use Table is presented as a refinement to the Land Use Data tables rather than as additional data.

Gross Area and Net Area

The figures for the gross mainland area of San Francisco and the gross community and working areas were obtained by measurement of the most accurate base maps available to the Department of City Planning. The gross area of 30,095 acres includes the gross area of tidelands, the water area of Lake Merced, the submerged land at Aquatic Park, and the Marina Park and Yacht Harbor. Measurements along The Embarcadero were made to the bulkhead line and do not, consequently include the pier area.

The net area of the community and working areas and the general areas is the acreage recorded on the block cards. Except in the general areas, park roadways, private streets, and non-public streets are included in the net area.

Total Areas Within the Limits of the City and County of San Francisco

The area included in the land use surveys has been described above. The total gross area within the City and County boundaries is as follows:

Mainland (including platted tidelands)	30,095 acres	47.02 sq. mi.
Islands in the Bay	594 "	.93 " "
Bay and Ocean Area	52,029 "	81.30 " "
TOTAL:	82,718 acres	129.25 sq. mi.

The Farallon Islands, a part of the City and County of San Francisco, belong to the United States of America. The Area of the islands is 120 acres.

Source: The Use of Land in San Francisco
San Francisco Dept. of City Planning
October 1964

Zonning Classification in Acres as of May, 1964

	In Acres	Percentage of net acreage
Net Acreage	22601.49	100.0
R-1-D	1727.75	7.6
R-1	4458.42	19.7
R-2	1199.42	5.3
R-3	2531.61	11.2
R-4	978.13	4.3
R-5	181.42	.8
C-1	80.78	.4
C-2	878.56	3.9
C-3	377.22	1.7
C-M	437.70	1.9
M-1	1206.09	5.3
M-2	1460.76	6.5
P	7083.75	31.3
Total Residential	11076.63	49.1
Total Commercial	1774.26	7.9
Total Industrial	2666.85	11.8
Public	7083.75	31.3

Summary Land Use Table: Land Use, 1961 to 1964

	In Acres:	Percentage of net acreage
Total Net Acreage		100.00
Residence		39.98
Commerce		6.53
Industry		6.47
Utility		4.22
Institution		1.94
Recreation		
Private		1.60
Public		13.03
Other Public		16.13
Vacant		10.04

City Wide:	In Acres:	Percentage By Category	Percentage By net acreage
Gross Area of City	30095.00		
Net Area of City	22601.49		100.0
Residence Total	9037.11	100.0	40.0
Single Family Detached	1810.07	20.0	8.0
Single Family Row	4406.41	48.7	19.5
Two Family	1114.50	12.3	4.9
Three to Four Family	475.16	5.3	2.1
Five to Nine Family	312.95	3.5	1.4
Ten Family & over	512.78	5.7	2.3
Rooming & Boarding Houses	33.46	.4	.1
Hotel & Motel	42.61	.5	.2
Public Housing	329.17	3.6	1.5
Commerce Total	1478.00	100.0	6.5
Retail & Offices	931.82	63.0	4.1
Gas Station	108.48	7.3	.5
Commercial Garage	64.17	4.3	.3
Wholesale	20.98	1.4	.1
Parking, Used Car Lot	303.57	20.5	1.3
Other Open Air Commerce	48.98	3.3	.2
Industrial Total	1463.89	100.0	6.5
Structural -- Light	551.87	37.7	2.4
Intermediate	315.21	21.5	1.4
Heavy	162.08	11.1	.7
Open Air -- Light	83.65	5.7	.4
Intermediate	218.59	14.9	1.0
Heavy	132.49	9.1	.6
Utility Total	954.19	100.0	4.2
Trucks & Bus Terminals	3.98	.4	-
Railroad Tracks & Terminals	280.45	29.4	1.2
Lakes & Reservoirs	585.28	61.3	2.6
Other Utilities	84.48	8.9	.4
Institution Total	439.65	100.0	1.9
Private & Parochial Schools	143.26	32.6	.6
Homes	76.51	17.4	.3
Hospitals	46.67	10.6	.2
Churches	118.30	26.9	.5
Convents & Monastaries	11.19	2.5	-
Other Institutional Uses	43.72	9.9	.2
Public Total	6593.94	100.0	29.2
Public Recreation	2946.83	44.7	13.0
Public Schools	544.66	8.3	2.4
Libraries	6.92	.1	-
Hospitals	137.47	2.1	.6
Administrative	43.23	.7	.2
Fire and Police	16.83	.3	.1
Other Public Use	2898.00	43.9	12.8
Private Recreation	363.57	100.0	1.6
Vacant Total	2271.14	100.0	10.0

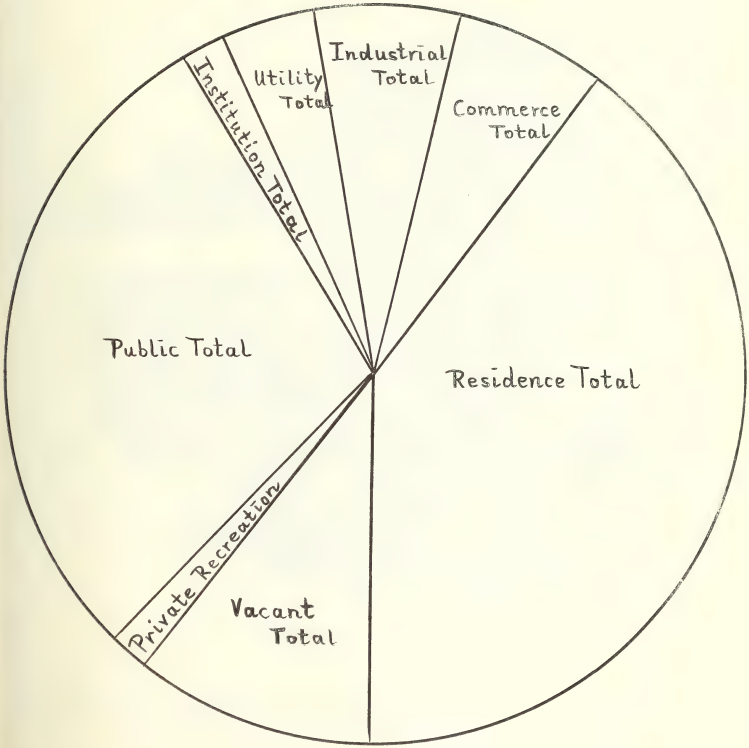
Industrial Total
Utility Total
Institution Total
Commerce Total
Public Total
Residence Total
Private Recreation
Vacant Total

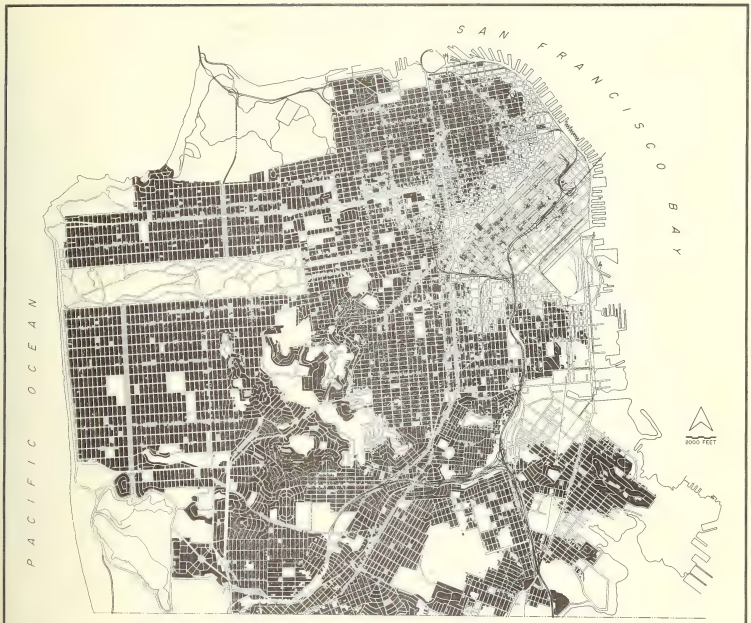

LAND USED FOR RESIDENCE

SOURCE 1963-64 LAND USE SURVEY

PREPARED BY THE SAN FRANCISCO DEPARTMENT OF CITY PLANNING · 1964

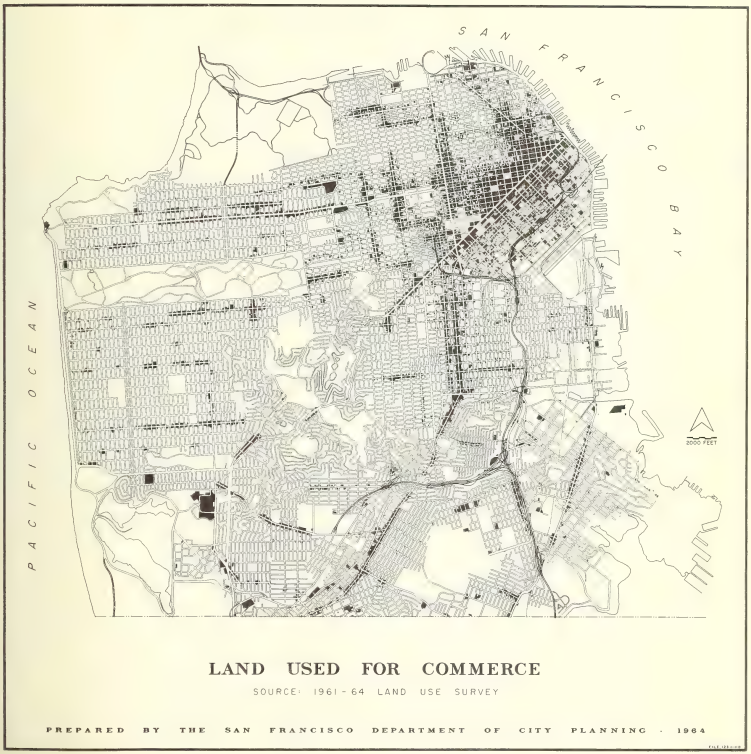

LAND USED FOR COMMERCE

SOURCE: 1961-64 LAND USE SURVEY

PREPARED BY THE SAN FRANCISCO DEPARTMENT OF CITY PLANNING · 1964

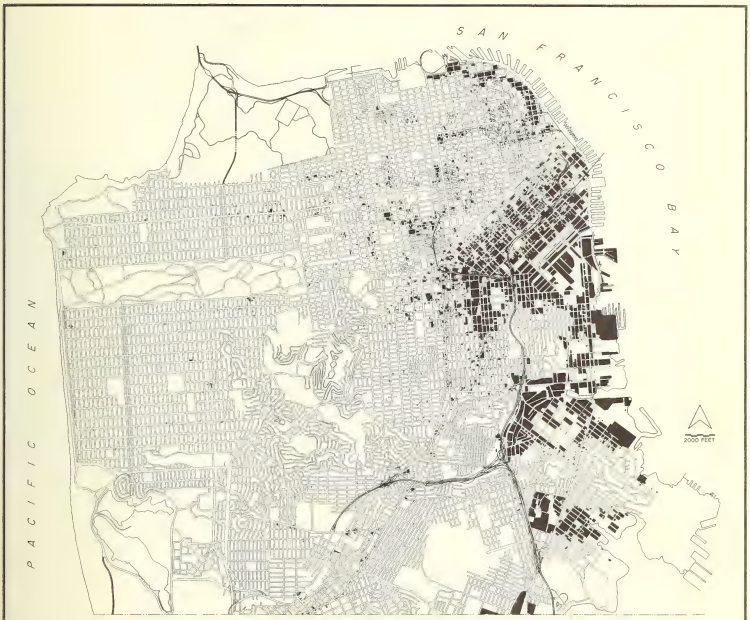

LAND USED FOR INDUSTRY

SOURCE: 1961 - 64 LAND USE SURVEY

PREPARED BY THE SAN FRANCISCO DEPARTMENT OF CITY PLANNING · 1964

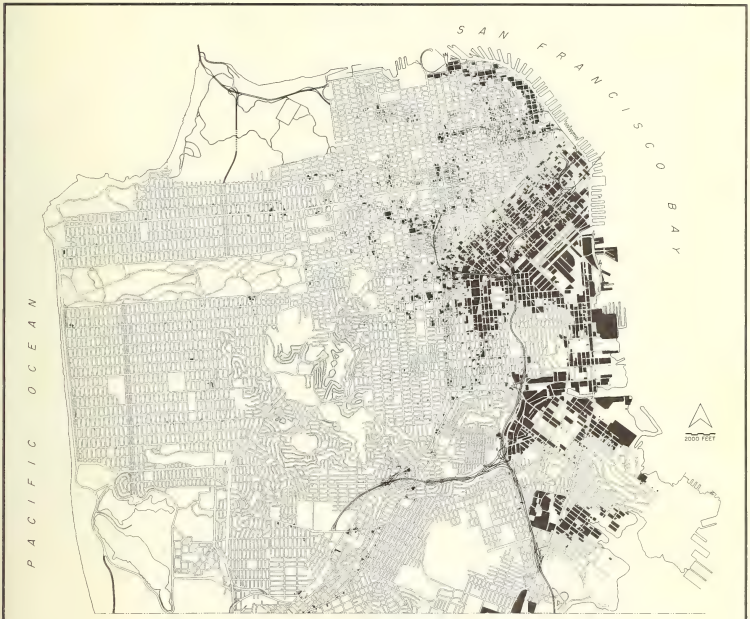

LAND USED FOR INDUSTRY

SOURCE: 1961 - 64 LAND USE SURVEY

PREPARED BY THE SAN FRANCISCO DEPARTMENT OF CITY PLANNING · 1964

VACANT LAND

(EXCLUDING REDEVELOPMENT AREAS, TIDELANDS AND BEACHES)

SOURCE 1961 - 64 LAND USE SURVEY

PREPARED BY THE SAN FRANCISCO DEPARTMENT OF CITY PLANNING · 1964

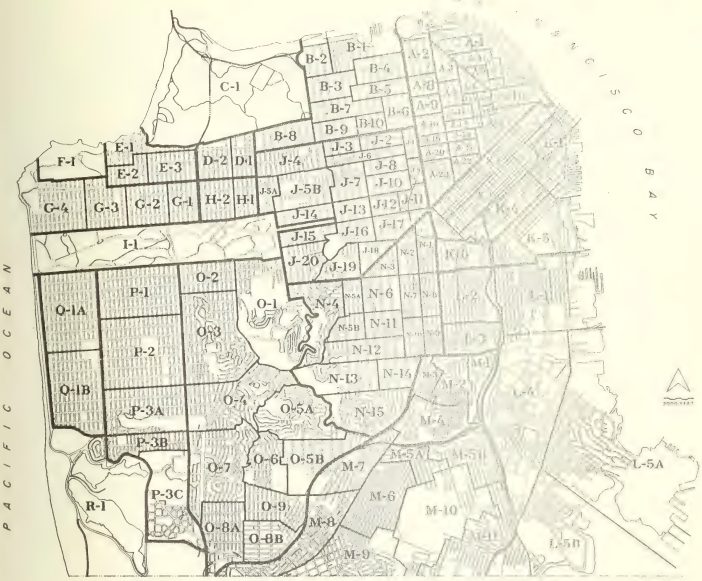

1960 CENSUS TRACTS

PREPARED BY THE SAN FRANCISCO DEPARTMENT OF CITY PLANNING · 1964

Chapter I - Population and Housing Characteristics

All Parishes

Census Tracts of the City of San Francisco contained in the parishes of San Francisco and percent of each Tract which is contained within the parish boundaries, 1960.

Parish:	Census Tract	%	Parish:	Census Tract	%	Parish:	Census Tract	%
1	A-10	100.0	7	A-1	1.6	14	O-6	78.4
	A-11	19.4		A-2	100.0		O-7	70.4
	A-12	55.6		A-3	41.7		O-8A	28.8
	A-17	14.3		A-7	30.0		O-9	78.9
	A-18	16.6		A-8	100.0			
	A-19	100.0		A-9	100.0	15	M-6	50.8
	A-20	100.0		A-11	9.7		M-8	39.4
	A-21	100.0		B-4	68.0		M-9	100.0
	A-22	100.0		B-5	62.5			
	A-23	90.9		B-6	100.0	16	O-5A	39.4
	J-1	100.0		B-7	8.0		O-5B	100.0
	J-2	50.0		B-10	27.3		O-6	21.6
	J-6	20.0						
	J-8	35.7	8	O-3	30.5	17	A-1	98.4
	J-9	100.0		O-4	49.4		A-3	58.3
	J-10	41.2		P-2	35.7		A-4	100.0
	J-11	30.8		P-3A	62.0		A-5	100.0
							A-6	100.0
2	J-13	26.7	9	K-6	100.0		A-7	50.0
	J-14	100.0		L-1	9.2		A-13	40.0
	J-15	100.0		N-1	28.6		A-14	25.0
	J-16	41.7		N-8	71.4		A-16	25.0
	J-20	100.0						
	O-1	42.9	10	M-5A	20.0	18	P-2	21.4
				M-6	49.2		P-3A	38.0
3	L-4	42.8		M-7	100.0		Q-1B	100.0
	L-5A	19.5		M-8	9.9			
	L-5B	100.0		M-10	16.5	19	J-5B	90.5
							J-7	73.9
4	O-1	16.8	11	B-8	10.7		J-8	50.0
	O-2	100.0		B-9	100.0		J-10	41.2
	O-3	46.3		B-10	72.7			
	P-1	63.0		J-2	50.0	20	P-1	37.0
	P-2	26.8		J-3	100.0		P-2	16.1
				J-4	14.3		Q-1A	100.0
5	L-3	11.4		J-6	80.0			
	M-1	100.0		J-7	17.4	21	N-6	18.5
	M-2	50.0		J-8	14.3		N-7	35.3
	M-3	31.2					N-8	21.4
	N-9	13.3	12	B-8	89.3		N-9	40.0
				J-4	85.7		N-10	92.8
6	N-4	48.0					N-11	100.0
	N-13	34.8	13	L-4	11.4		N-12	11.8
	O-1	40.3		M-5A	20.0			
	O-3	23.2		M-5B	92.3	22	M-4	47.3
	O-4	50.6		M-10	33.1		M-5A	60.0
	O-5A	60.6					M-5B	7.7
							N-15	63.8

Parish:	Census Tract	%
23	A-23	9.1
	J-11	23.1
	J-17	9.5
	K-4	69.6
	N-1	38.1
	N-2	11.1
24	M-2	50.0
	M-3	12.5
	M-4	43.6
25	A-7	20.0
	A-11	70.9
	A-12	44.4
	A-13	60.0
	A-14	75.0
	A-15	100.0
	A-16	75.0
	A-17	85.7
	A-18	83.3
26	M-8	50.7
	O-8A	36.6
	O-8B	100.0
	O-9	21.1
27	J-18	100.0
	N-1	33.3
	N-2	88.9
	N-3	100.0
	N-6	55.6
	N-7	64.7
28	E-1	92.0
	E-2	100.0
	E-3	46.7
	G-1	20.0
	G-2	100.0
	G-3	40.5
29	J-19	100.0
	N-4	37.3
	N-5A	100.0
	N-6	25.9
30	L-5A	80.5

Parish:	Census Tract	%
31	K-1	100.0
	K-2	100.0
	K-3	100.0
	K-4	30.4
32	M-3	56.3
	M-4	9.1
	N-9	6.7
	N-10	7.2
	N-12	35.3
	N-13	45.6
	N-14	100.0
	N-15	36.2
33	L-1	10.2
	L-2	100.0
	L-3	88.6
	L-4	3.0
	N-8	7.0
	N-9	40.0
34	N-4	14.7
	N-5B	100.0
	N-12	52.9
	N-13	19.6
35	J-7	8.7
	J-10	17.6
	J-11	46.1
	J-12	100.0
	J-13	73.3
	J-16	58.3
	J-17	90.5
36	D-1	100.0
	D-2	100.0
	E-1	8.0
	E-3	52.3
	G-1	80.0
	H-1	100.0
	H-2	100.0
	J-5A	100.0
	J-5B	9.5
37	O-7	29.6
	P-3B	100.0
	R-1	35.7

Parish:	Census Tract	%
38	L-1	80.6
	L-4	42.8
39	G-3	59.5
	G-4	100.0
40	O-8A	34.6
	P-3C	100.0
	R-1	64.3
41	B-1	100.0
	B-2	100.0
	B-3	100.0
	B-4	32.0
	B-5	37.5
	B-7	92.0
42	M-10	50.4
	M-11	100.0

1. Cathedral of St. Mary
Van Ness Ave. and O'Farrell St.
2. St. Agnes
Masonic Ave., near Page St.
3. All Hallows
Newhall and Paloma Ave.
4. St. Anne
Funston Ave. and Judah St.
5. St. Anthony of Padua
Army and Folsom Sts.
6. St. Brendan
Ulloa and Rockaway Avenue
7. St. Brigid
Van Ness Ave. and Broadway
8. St. Cecilia
2555 Seventeenth Ave.
9. St. Charles Borromeo
701 So. Van Ness Ave.
10. Corpus Christi
Santa Rosa Ave. & Alemany Blvd.
11. St. Dominic
Steiner and Bush Sts.
12. St. Edward Confessor
1320 Clifford St.
13. St. Elizabeth
Highland and Russian Sts.
14. St. Gabriel
Ashton and So. Hamilton Ave.
15. Church of Epiphany
Naples St. and Alvarado Ave.
16. St. Ann Shrine
Detroit Ave. and Edna St.
17. St. Francis of Assisi
Vallejo St. and Columbus Ave.
18. St. Gregory
Fairfaxt Ave. and Lisbon St.
19. Holy Cross
1165 Eddy St.
20. Holy Name of Jesus
Holloway Ave. and Lawton St.
21. St. James
Sacramento and Divisadero Sts.
22. St. John the Evangelist
19 St. Mary's Ave.
23. St. Joseph
Tyler and Howard Sts.
24. St. Kevin
Ocean Ave. and Ellsworth St.
25. Our St. Mary
California St. and Grant Ave.
26. St. Michael
Broad St. bet. Seventeen & Plymouth
27. Mission Dolores Basilica
Dolores and Sixteenth Sts.
28. St. Monica
Geneva Ave. and Sheridan Ave.
29. Most Holy Redeemer
Diamond St. near Eighteenth St.
30. Our Lady of Lourdes
Donahue St. and Grand Ave.
31. St. Patrick
Fillmore St. bet. Hayes & Fulton
32. St. Paul
Lincoln and Valley Sts.
33. St. Peter
Alabama and Twenty-fourth Sts.
34. St. Philip Apostle
Ocean and Diamond St.
35. Sacred Heart
Ellis and Gough St.
36. Star of the Sea
Geary Blvd. and Eighth Ave.
37. St. Stephen
420 Manchester Drive
38. St. Thomas
Monmouth and Connecticut Sts.
39. St. Thomas Aquinas
Eighteenth Ave. and Kirkham St.
40. St. Thomas More
Sloat Blvd. near Junipero Serra Blvd. and Thornton Drive
41. St. Vincent de Paul
Geneva and Brazil Sts.
42. Church of the Visitation
Sunnydale Ave. and Raymond St.

SEX

	Males[1]	Females[2]	Total[3]	Sex Ratio
Cathedral	6.29	5.83	6.05	101.80
St. Agnes	4.02	4.24	4.13	89.34
All Hallows	1.91	1.86	1.88	96.89
St. Anne	3.65	4.06	3.86	84.70
St. Anthony	1.20	1.17	1.18	96.04
St. Brendan	2.61	2.68	2.64	91.69
St. Brigid	3.99	5.06	4.54	74.33
St. Cecilia	2.41	2.59	2.50	87.64
St. Charles	1.21	1.03	1.12	110.83
Corpus Christi	2.13	2.12	2.12	94.70
St. Dominic	2.44	2.64	2.54	87.46
St. Edward	1.30	1.60	1.45	76.46
St. Elizabeth	1.40	1.43	1.41	92.38
St. Emydius	2.06	2.13	2.09	91.27
Epiphany	2.48	2.50	2.49	93.78
St. Finn Barr	1.22	1.23	1.23	93.50
St. Francis	4.05	2.99	3.50	127.88
St. Gabriel	2.66	2.78	2.72	90.47
Holy Cross	2.12	2.07	2.09	96.52
Holy Name of Jesus	3.00	3.23	3.12	87.71
St. James	2.17	2.23	2.20	91.85
St. John	1.65	1.53	1.64	95.63
St. Joseph	0.77	0.62	0.70	117.21
St. Kevin	1.08	1.08	1.08	94.03
Old St. Mary	2.99	2.35	2.66	120.04
St. Michael	1.90	1.88	1.89	95.23
Mission Dolores	2.83	2.90	2.86	92.15
St. Monica	2.62	3.11	2.87	79.50
Holy Redeemer	1.37	1.46	1.42	88.74
O.L. of Lourdes	2.46	2.39	2.42	96.82
St. Patrick	4.03	0.99	2.47	383.46
St. Paul	2.14	2.22	2.18	90.87
St. Peter	2.98	2.96	2.97	95.31
St. Philip	1.14	1.16	1.15	92.52
Sacred Heart	2.94	2.92	2.93	95.01
Star of the Sea	4.08	4.76	4.43	80.92
St. Stephen	0.85	0.88	0.86	91.18
St. Teresa	1.95	1.93	1.94	95.67
St. Thomas Apostle	1.62	1.82	1.72	83.75
St. Thomas Moor	1.64	1.90	1.78	81.38
St. Vincent de Paul	2.74	3.72	3.25	69.54
Visitacion	1.90	1.82	1.86	98.44
Total	100.00	100.00	100.00	

1 Percent of all males
2 Percent of all females
3 Percent of all persons

Note: Frequencies are reported by parishes.

CATHOLIC PARISHES, CITY OF SAN FRANCISCO

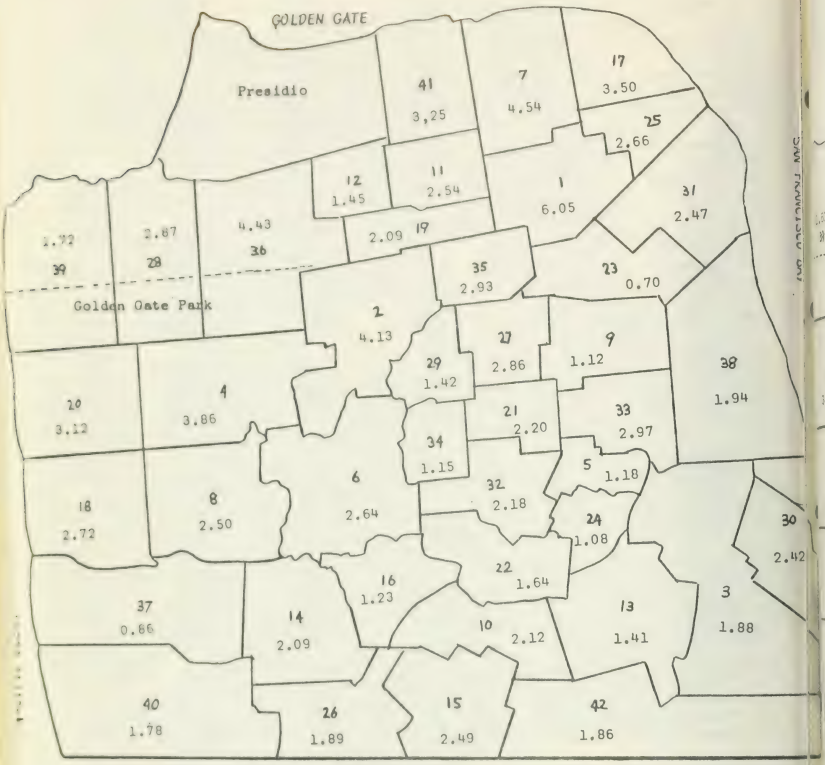

TOTAL POPULATION

Percentage of all persons in San Francisco who are in each parish

CATHOLIC PARISHES, CITY OF SAN FRANCISCO

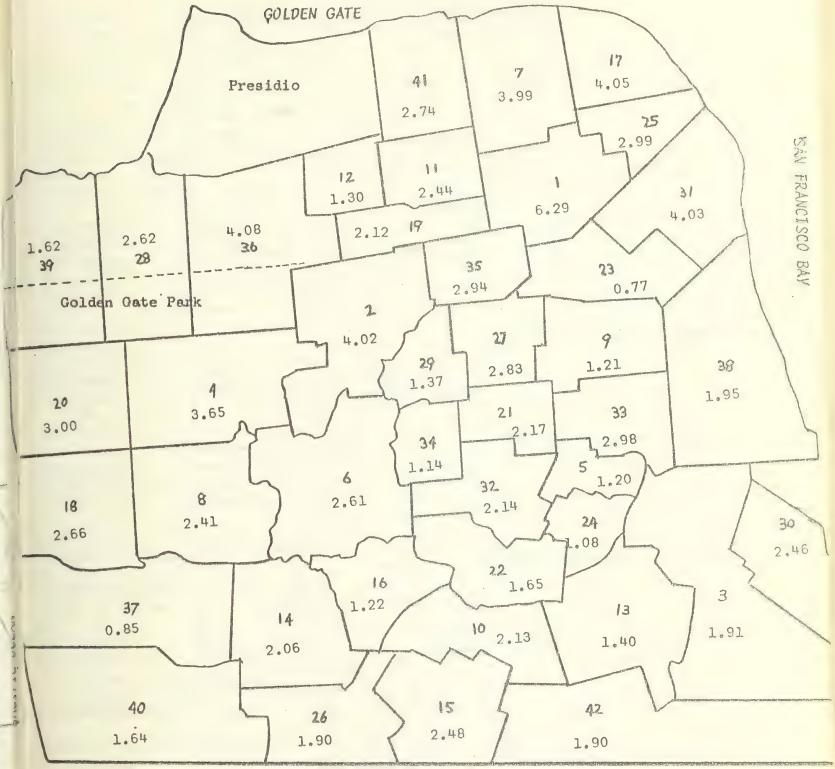

SEX

Percentage of all Males in San Francisco who are in each parish

CATHOLIC PARISHES, CITY OF SAN FRANCISCO

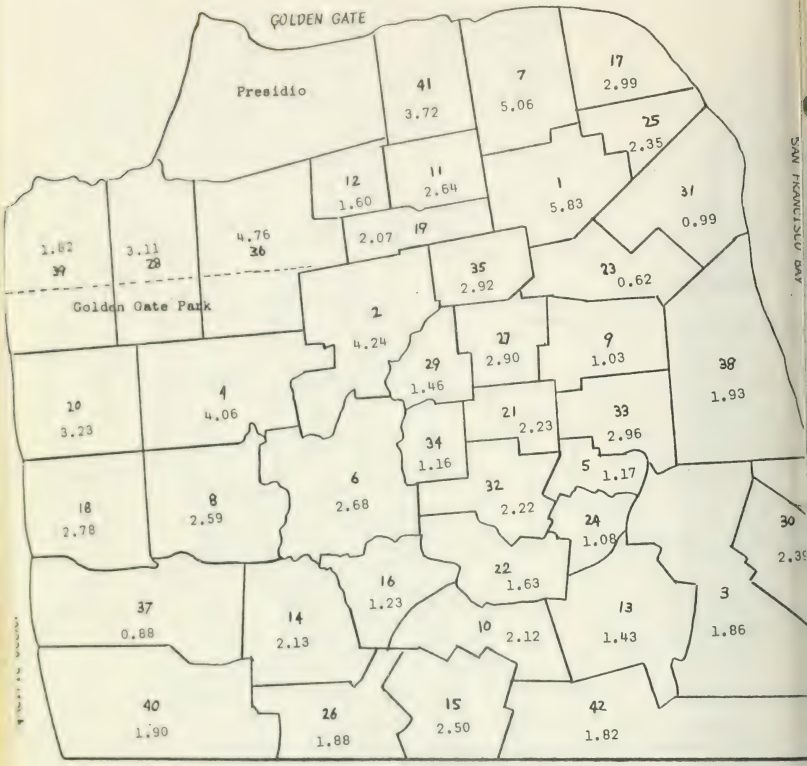

SEX

Percentage of all Females in San Francisco who are in each parish

SEX RATIO:

Males per 100 Females



Parishes of San Francisco arrayed in order of sex ratio, and median age.

SEX RATIO		MEDIAN AGE			
		Males		Females	
St. Vincent	69.54	O.L. of Lourdes	17.8	O.L. of Lourdes	19.9
St. Brigid	74.33	Visitacion	24.4	All Hallows	26.6
St. Edward	76.46	All Hallows	25.8	Visitacion	28.0
St. Monica	79.50	St. Theresa	28.8	St. Theresa	28.5
Star of the Sea	80.92	St. Elizabeth	30.0	St. Kevin	31.1
St. Thomas Moor	81.38	St. Kevin	31.1	St. Elizabeth	31.2
St. Thomas	83.75	St. John	32.9	St. Francis	32.1
St. Anne	84.70	St. Michael	33.0	Holy Cross	33.3
St. Dominic	87.46	St. Anthony	33.1	St. Anthony	33.5
St. Cecilia	87.64	St. Agnes	33.4	St. Patrick	33.5
Holy Name	87.71	Corpus Christi	33.4	St. Charles	33.7
Holy Redeemer	88.74	Holy Cross	33.6	St. Michael	34.4
St. Agnes	89.34	St. Paul	33.9	St. Peter	34.4
St. Gabriel	90.47	St. Peter	34.0	St. John	34.5
St. Paul	90.87	St. Philip	34.3	Corpus Christi	35.4
St. Stephen	91.18	St. Dominic	34.7	Sacred Heart	35.6
St. Emydius	91.27	Holy Redeemer	35.4	St. Paul	35.9
St. Brendan	91.69	Sacred Heart	35.7	St. Agnes	36.2
St. James	91.85	St. Charles	36.2	St. Dominic	36.2
Mission Dolores	92.15	Epiphany	36.2	St. Philip	36.8
St. Elizabeth	92.38	St. Emydius	36.4	Epiphany	37.5
St. Philip	92.52	St. Edward	36.5	St. Thomas Moor	37.7
St. Finn Barr	93.50	St. Finn Barr	37.0	Mission Dolores	38.3
Epiphany	93.78	St. James	37.1	Holy Redeemer	38.7
St. Kevin	94.03	St. Thomas	37.3	St. Emydius	38.8
Corpus Christi	94.70	Star of the Sea	37.4	St. Edward	38.9
Sacred Heart	95.01	Mission Dolores	37.8	Old St. Mary	39.3
St. Michael	95.23	St. Brendan	38.1	St. Finn Barr	39.6
St. Peter	95.31	St. Brigid	38.3	St. James	39.6
St. John	95.63	St. Monica	39.0	St. Brendan	39.8
St. Theresa	95.67	St. Patrick	39.2	St. Joseph	39.8
St. Anthony	96.04	St. Gabriel	39.4	St. Stephen	40.3
Holy Cross	96.52	St. Francis	39.5	St. Brigid	40.8
O.L. of Lourdes	96.82	St. Anne	40.2	St. Gabriel	41.0
All Hallows	96.89	St. Thomas	40.4	Star of the Sea	41.7
Visitacion	98.44	St. Stephen	40.9	St. Anne	42.5
Cathedral	101.80	Holy Name	41.0	Holy Name	43.0
St. Charles	110.83	St. Joseph	41.6	St. Monica	43.0
St. Joseph	117.21	St. Cecilia	42.2	St. Thomas	43.5
Old St. Mary	120.04	St. Vincent	43.5	St. Cecilia	44.5
St. Francis	127.88	Cathedral	44.3	St. Vincent	45.3
St. Patrick	383.46	Old St. Mary	44.5	Cathedral	46.3

AGE

	under 5*	under 18*	65 & over*	Median age Males	Median age Females
Cathedral	3.0	7.8	22.7	44.3	46.3
St. Agnes	8.8	23.0	12.9	33.4	36.2
All Hallows	13.3	40.7	5.9	25.8	26.6
St. Anne	6.3	22.3	14.2	40.2	42.5
St. Anthony	11.0	32.2	9.9	33.1	33.5
St. Brendan	7.1	24.1	12.2	38.1	39.8
St. Brigid	5.0	14.1	16.8	38.3	40.8
St. Cecilia	5.6	24.5	12.7	42.2	44.5
St. Charles	10.2	26.5	12.4	36.2	33.7
Corpus Christi	8.6	29.7	11.7	33.4	35.4
St. Dominic	7.9	21.6	12.1	34.7	36.2
St. Edward	7.4	22.9	13.6	36.5	38.9
St. Elizabeth	10.5	34.8	8.3	30.0	31.2
St. Emydius	7.5	30.2	11.0	36.4	38.8
Epiphany	8.2	29.6	10.8	36.2	37.5
St. Finn Barr	8.9	28.6	9.9	37.0	39.6
St. Francis	7.6	24.5	11.7	39.5	32.1
St. Gabriel	7.9	31.3	8.4	39.4	41.0
Holy Cross	10.1	25.7	9.3	33.6	33.3
Holy Name of Jesus	7.2	26.7	11.5	41.0	43.0
St. James	9.2	24.8	13.4	37.1	39.6
St. John	11.1	32.0	9.0	32.9	34.5
St. Joseph	9.0	22.1	19.7	41.6	39.8
St. Kevin	12.2	34.1	9.0	31.1	31.1
Old St. Mary	4.1	14.0	16.1	44.5	39.3
St. Michael	9.4	31.9	8.0	33.0	34.4
Mission Dolores	8.8	23.6	14.6	37.8	38.3
St. Monica	6.3	22.6	16.7	39.0	43.0
Holy Redeemer	7.6	22.0	12.7	35.4	38.7
O.L. of Lourdes	18.1	49.2	3.0	17.8	19.9
St. Patrick	4.2	12.7	17.6	39.2	33.5
St. Paul	10.3	29.1	11.2	33.9	35.9
St. Peter	11.5	31.7	10.8	34.0	34.4
St. Philip	9.4	27.1	11.4	34.3	36.8
Sacred Heart	9.7	23.2	14.5	35.7	35.6
Star of the Sea	7.5	23.1	16.3	37.4	41.7
St. Stephen	5.2	29.1	10.6	40.9	40.3
St. Teresa	12.8	38.6	7.3	28.8	28.5
St. Thomas Apostle	5.9	22.2	15.1	40.4	43.5
St. Thomas Moor	9.3	23.1	12.1	37.3	37.7
St. Vincent de Paul	3.5	12.8	17.1	43.5	45.3
Visitacion	11.4	38.5	6.4	24.4	28.0

*Percent of the Total Population of each parish

AGE

Percentage of persons under 5 years of age



AGE

Percentage of persons under 18 years of age



AGE

Percentage of persons over 65 years of age

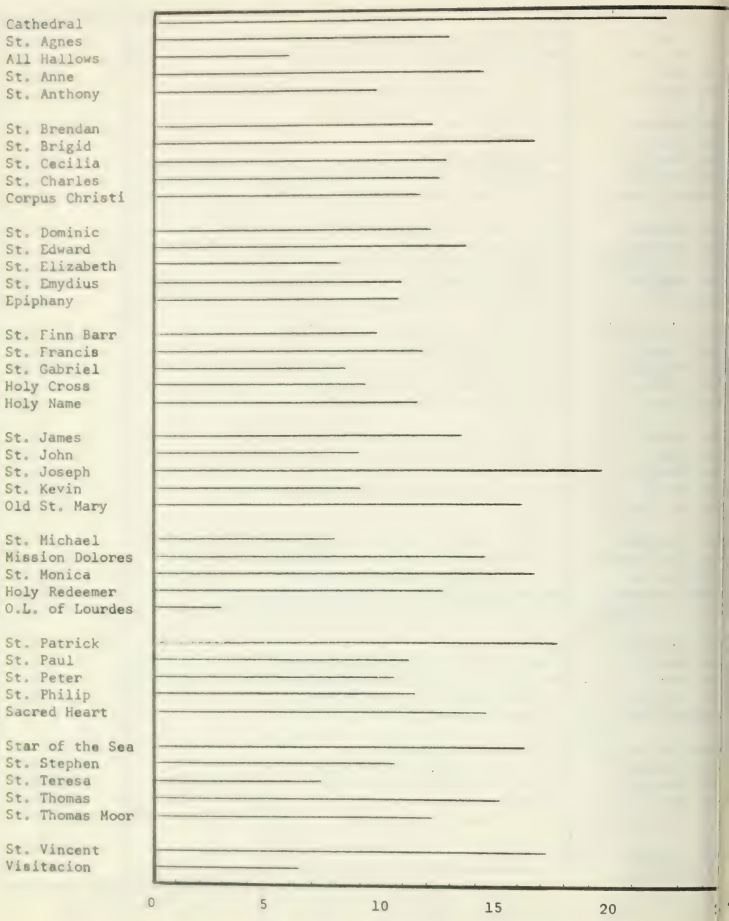

AGE

Median age -- Males



AGE

Median age -- Females

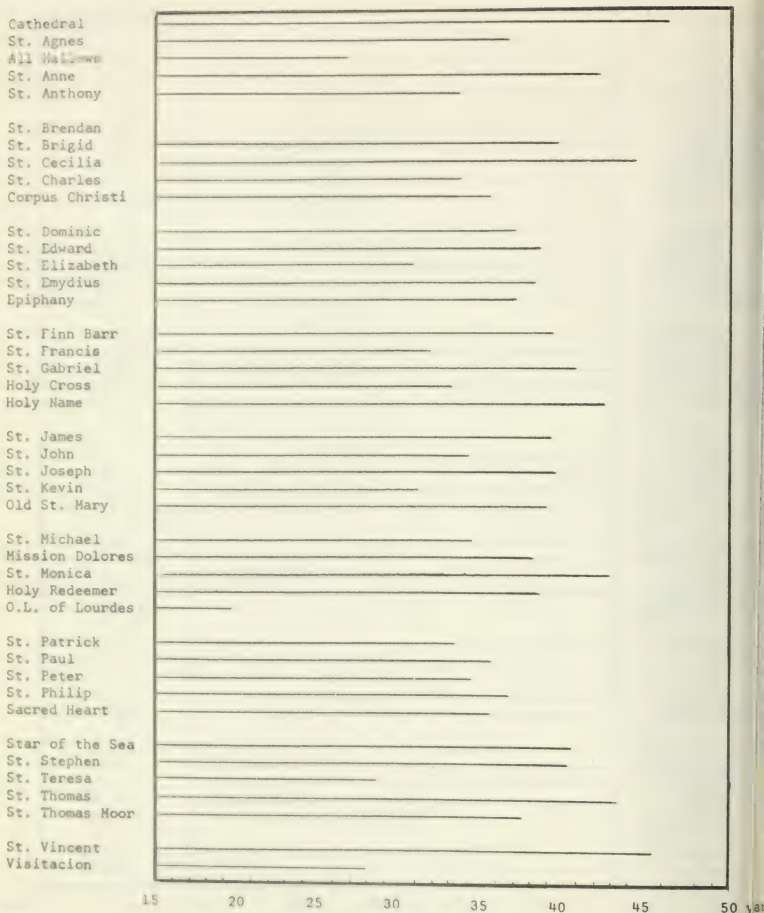

RACE AND NATIVITY I

	White*		Non-White*		Negro*	
Cathedral	36509	82.8	4142	9.4	3431	7.8
St. Agnes	22699	75.5	2323	7.7	5059	16.8
All Hallows	8204	59.9	699	5.1	4793	35.0
St. Anne	27484	97.8	542	1.9	86	0.3
St. Anthony	7689	89.1	447	5.2	488	5.7
St. Brendan	18626	96.8	424	2.2	196	1.0
St. Brigid	26799	81.0	6100	18.4	173	0.6
St. Cecilia	17989	98.7	209	1.1	30	0.2
St. Charles	7046	86.4	499	6.2	606	7.4
Corpus Christi	14533	93.9	471	3.1	465	3.0
St. Dominic	8605	46.5	2447	13.2	7462	40.3
St. Edward	7679	72.7	798	7.5	2093	19.8
St. Elizabeth	9195	89.4	289	2.8	801	7.8
St. Emydius	12493	81.9	415	2.8	2337	15.3
Epiphany	17327	95.5	476	2.6	339	1.9
St. Finn Barr	8642	96.7	170	1.9	124	1.4
St. Francis	12982	50.9	12046	47.2	472	1.9
St. Gabriel	19531	98.5	266	1.4	22	0.1
Holy Cross	6466	42.5	1316	8.7	7433	48.8
Holy Name of Jesus	22242	97.9	398	1.8	70	0.3
St. James	15440	96.2	488	3.1	119	0.7
St. John	10953	91.9	517	4.3	448	3.8
St. Joseph	3947	77.8	260	5.1	865	17.1
St. Kevin	7020	89.2	395	5.0	457	5.8
Old St. Mary	9564	49.4	9642	49.8	162	0.8
St. Michael	9011	65.4	472	3.4	4293	31.2
Mission Dolores	19369	92.8	873	4.2	618	3.0
St. Monica	18979	90.9	1717	8.2	188	0.9
Holy Redeemer	9983	96.8	256	2.5	76	0.7
O.L. of Lourdes	5228	29.6	957	5.4	11470	65.0
St. Patrick	13806	76.8	1690	9.4	2484	13.8
St. Paul	15237	95.8	453	2.8	214	1.4
St. Peter	19809	91.6	800	3.7	1008	4.7
St. Philip Apostle	8197	97.9	150	1.8	24	0.3
Sacred Heart	11560	54.2	1649	7.8	8106	38.0
Star of the Sea	27942	86.7	3514	10.9	772	2.4
St. Stephen	6246	99.3	19	0.3	25	0.4
St. Teresa	10276	72.8	543	3.9	3289	23.3
St. Thomas Apostle	11481	91.4	881	7.0	201	1.6
St. Thomas Moor	11847	91.5	178	1.4	915	7.1
St. Vincent de Paul	23197	98.1	339	1.4	103	0.5
Visitacion	11851	87.7	581	4.3	1088	8.0

*Percent of Total Population of each parish

CATHOLIC PARISHES, CITY OF SAN FRANCISCO

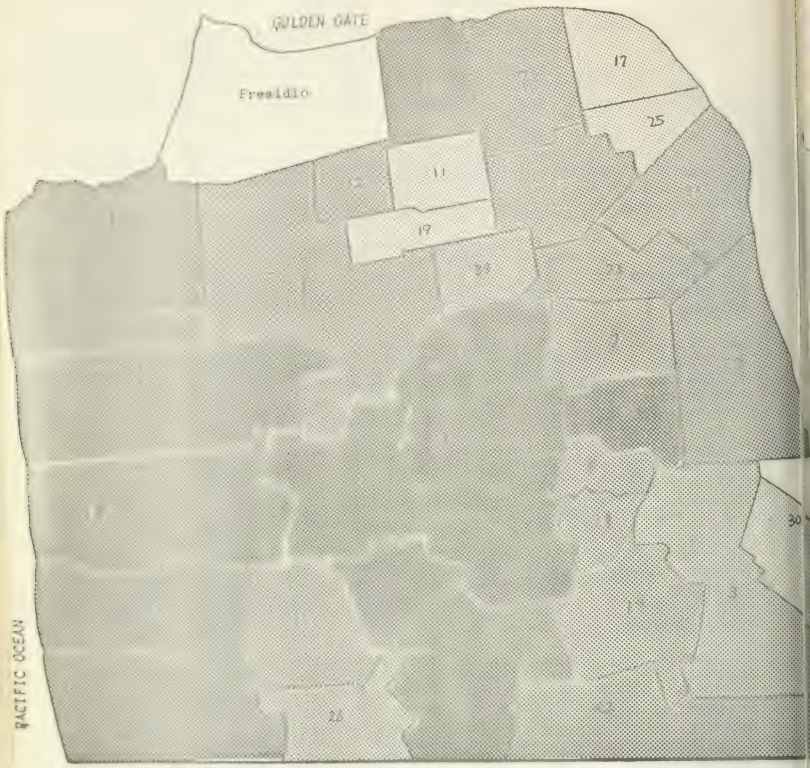

RACE AND NATIVITY I

Percentage white persons of Total Population of each parish

[illegible] - 60.9%

[illegible] - 70.9%

71.0% - 80.9%

CATHOLIC PARISHES, CITY OF SAN FRANCISCO

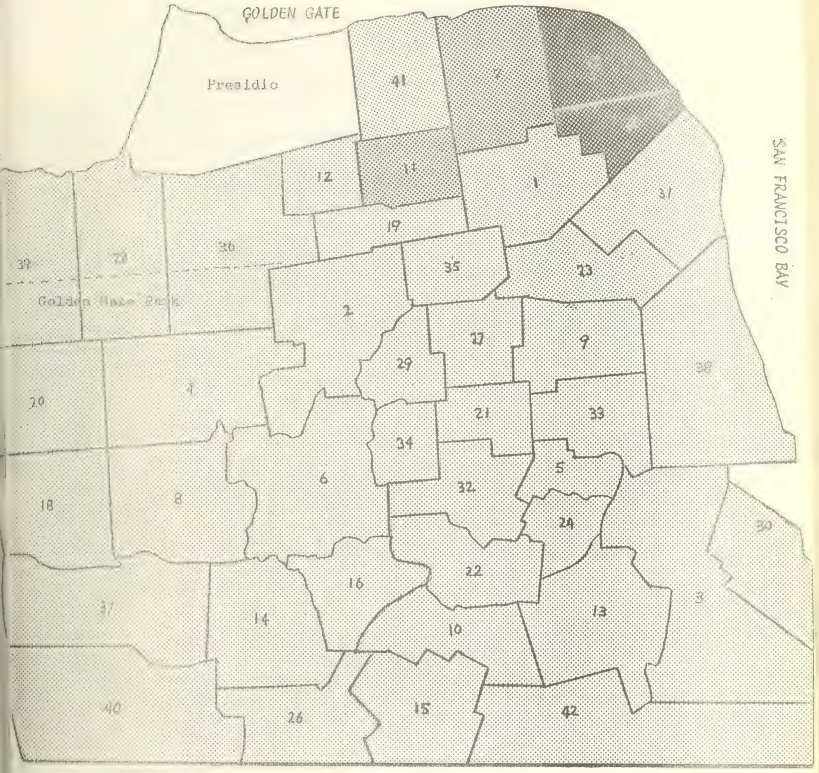

RACE AND NATIVITY I

Percentage non-white persons of Total Population of each parish

0.0% - 10.9%

11.0% - 20.9%

21.0% - 30.9%

31.0% - 50.9%

CATHOLIC PARISHES, CITY OF SAN FRANCISCO

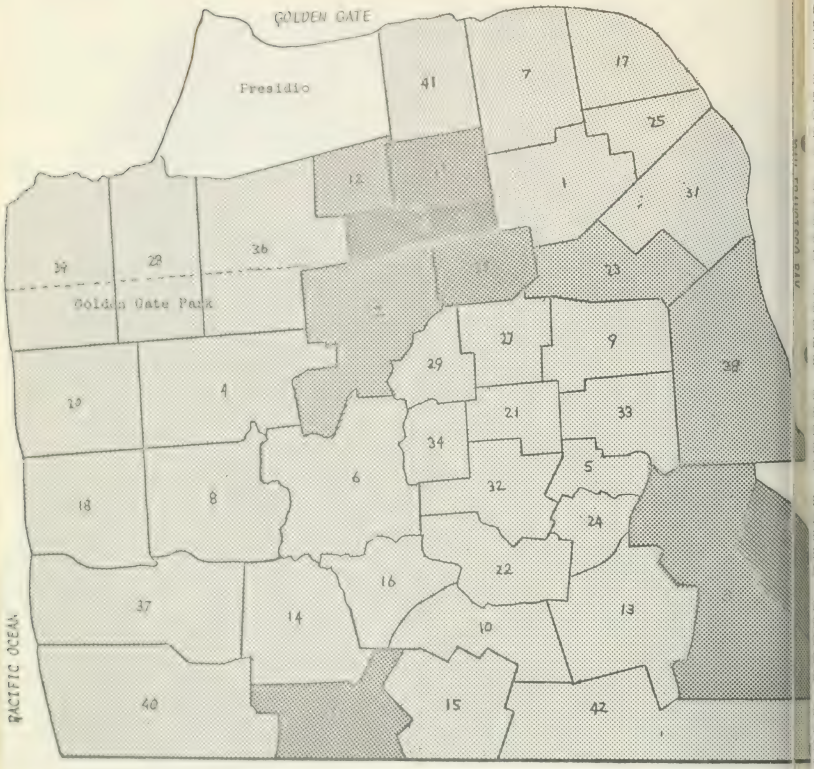

RACE AND NATIVITY I

Percentage Negro of Total Population of each parish

0.0% - 15.9%

16.0% - 30.9%

31.0% - 44.9%

45.0% - 70.0%

	Non-White*		Negro*	
Cathedral	4142	6.81	3431	4.67
St. Agnes	2323	3.82	5059	6.89
All Hallows	699	1.15	4793	6.53
St. Anne	542	0.89	86	0.12
St. Anthony	447	0.74	488	0.67
St. Brendan	424	0.70	196	0.27
St. Brigid	6100	10.02	173	0.24
St. Cecilia	209	0.34	30	0.04
St. Charles	499	0.82	606	0.83
Corpus Christi	471	0.77	465	0.63
St. Dominic	2447	4.02	7452	10.16
St. Edward	798	1.31	2093	2.85
St. Elizabeth	289	0.48	801	1.09
St. Emydius	415	0.68	2337	3.18
Epiphany	476	0.78	339	0.46
St. Finn Barr	170	0.28	124	0.17
St. Francis	12046	19.79	472	0.64
St. Gabriel	266	0.44	22	0.03
Holy Cross	1316	2.16	7433	10.13
Holy Name of Jesus	398	0.65	70	0.10
St. James	488	0.80	119	0.16
St. John	517	0.85	448	0.61
St. Joseph	260	0.43	865	1.18
St. Kevin	395	0.65	457	0.62
Old St. Mary	9642	15.84	162	0.22
St. Michael	472	0.78	4293	5.85
Mission Dolores	873	1.43	618	0.84
St. Monica	1717	2.82	188	0.26
Holy Redeemer	256	0.42	76	0.10
O.L. of Lourdes	957	1.57	11470	15.62
St. Patrick	1690	2.78	2484	3.38
St. Paul	453	0.74	214	0.29
St. Peter	800	1.31	1008	1.37
St. Philip Apostle	150	0.25	24	0.03
Sacred Heart	1649	2.71	8106	11.04
Star of the Sea	3514	5.77	772	1.05
St. Stephen	19	0.03	25	0.03
St. Teresa	543	0.89	3289	4.48
St. Thomas Apostle	881	1.45	201	0.28
St. Thomas Moor	178	0.29	915	1.25
St. Vincent de Paul	339	0.56	103	0.14
Visitacion	581	0.96	1088	1.48
Total		100.00		100.00

*Percent of all Negroes and Non-whites in all parishes

CATHOLIC PARISHES, CITY OF SAN FRANCISCO

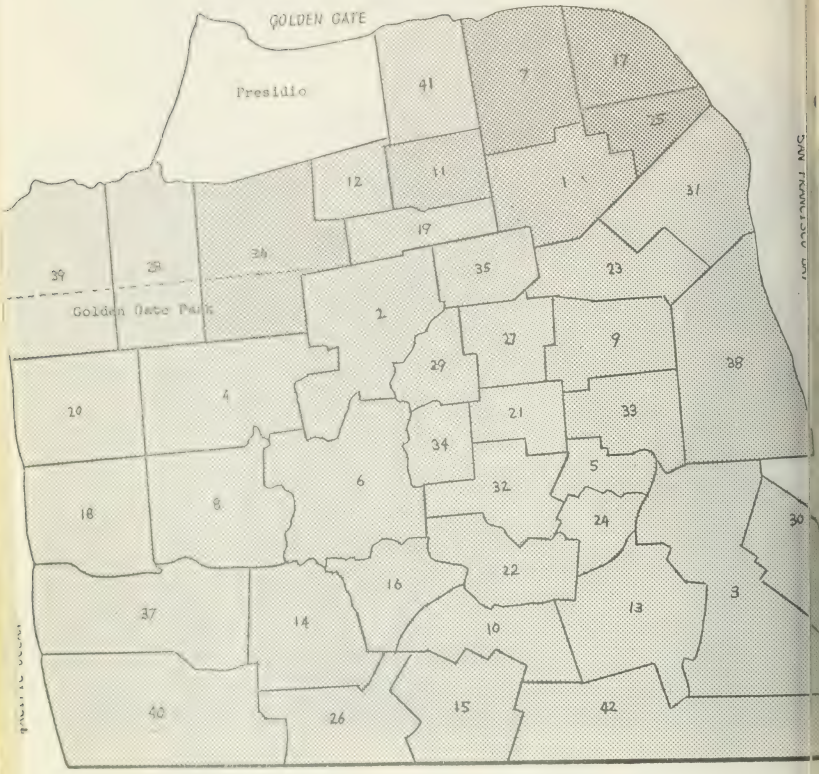

RACE AND NATIVITY II

Percentage distribution of all Non-White persons by parishes in San Francisco

0.0% - 3.9%
4.0% - 7.9%
8.0% - 11.9%
12.0% - 20.0%

CATHOLIC PARISHES, CITY OF SAN FRANCISCO

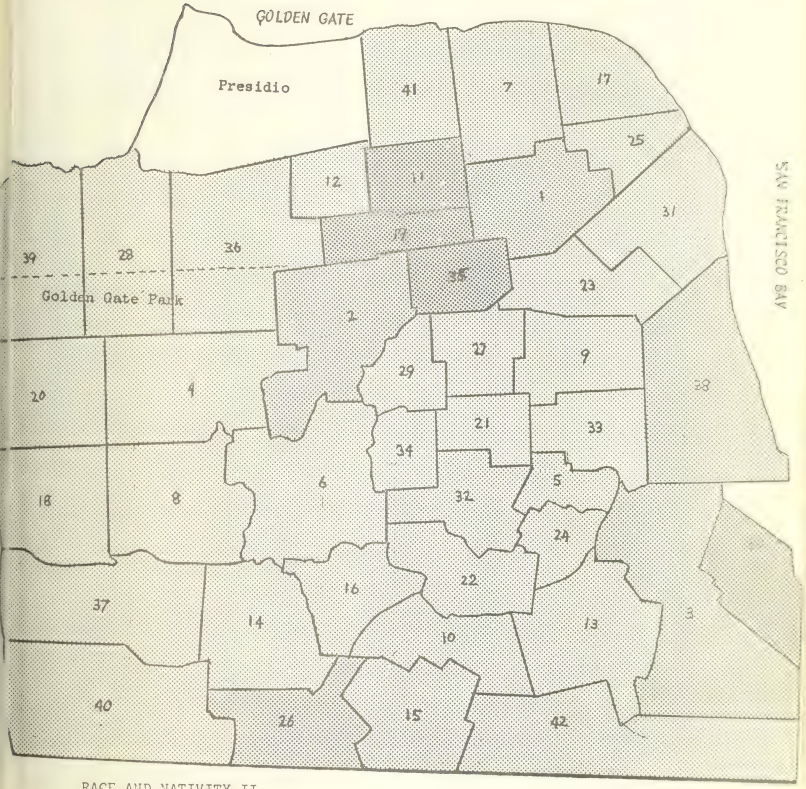

RACE AND NATIVITY II

Percentage distribution of all Negroes by parishes in San Francisco

0.0% - 3.9%

4.0% - 7.9%

8.0% - 11.9%

12.0% - 16.0%

RACE AND NATIVITY III -- Spanish Surname

	All Persons		Native born		Foreign born	
Cathedral	1267	100.0	850	67.1	417	32.9
St. Agnes	1354	100.0	867	64.0	487	35.0
All Hallows	1278	100.0	1037	81.1	241	18.9
St. Anne	928	100.0	614	66.2	314	33.8
St. Anthony	1700	100.0	1211	71.2	489	28.8
St. Brendan	777	100.0	510	65.6	267	34.4
St. Brigid	840	100.0	606	72.1	234	27.9
St. Cecilia	500	100.0	317	63.4	183	36.6
St. Charles	1974	100.0	1058	53.6	916	46.4
Corpus Christi	1679	100.0	1261	75.1	418	24.9
St. Dominic	354	100.0	194	54.8	160	45.2
St. Edward	340	100.0	200	58.8	140	41.2
St. Elizabeth	1291	100.0	1035	80.2	256	19.8
St. Emydius	707	100.0	473	66.9	234	33.1
Epiphany	1870	100.0	1434	76.7	436	23.3
St. Finn Barr	687	100.0	430	62.6	257	37.4
St. Francis	835	100.0	500	59.9	335	40.1
St. Gabriel	589	100.0	430	73.0	159	27.0
Holy Cross	452	100.0	241	53.3	211	46.7
Holy Name of Jesus	776	100.0	438	56.4	338	43.6
St. James	2026	100.0	1358	67.0	668	33.0
St. John	1686	100.0	1169	69.3	517	30.7
St. Joseph	871	100.0	514	59.0	357	41.0
St. Kevin	1385	100.0	944	68.1	441	31.9
Old St. Mary	279	100.0	188	67.4	91	32.6
St. Michael	895	100.0	660	73.7	235	26.3
Mission Dolores	2999	100.0	1680	56.0	1319	44.0
St. Monica	859	100.0	527	61.4	332	38.6
Holy Redeemer	731	100.0	485	66.3	246	33.7
O.L. of Lourdes	810	100.0	683	84.3	127	15.7
St. Patrick	1811	100.0	1145	63.2	666	36.8
St. Paul	2155	100.0	1492	69.2	663	30.8
St. Peter	6267	100.0	4308	68.7	1959	31.3
St. Philip Apostle	879	100.0	619	70.4	260	29.6
Sacred Heart	1183	100.0	701	59.2	482	40.8
Star of the Sea	1175	100.0	699	55.5	476	40.5
St. Stephen	184	100.0	147	79.9	37	20.1
St. Teresa	2114	100.0	1668	78.9	446	21.1
St. Thomas Apostle	345	100.0	245	71.0	100	29.0
St. Thomas Moor	251	100.0	184	73.3	67	26.7
St. Vincent de Paul	628	100.0	446	71.0	182	29.0
Visitacion	1504	100.0	1219	81.1	285	18.9

Parishes arrayed in order of percentage of foreign born, and percentage of Spanish Surname in the total parish.

PERCENTAGE OF FOREIGN BORN		PERCENTAGE OF SPANISH SURNAME	
Our Lady of Lourdes	14.9	Old St. Mary	1.4
St. Thomas Moor	21.6	St. Dominic	1.9
Holy Cross	28.0	St. Thomas Moor	1.9
Sacred Heart	30.4	St. Brigid	2.5
All Hallows	30.7	St. Vincent	2.6
St. Dominic	30.7	St. Cecilia	2.7
St. Michael	32.3	St. Thomas	2.7
St. Patrick	36.4	Cathedral	2.9
St. Emydius	37.5	St. Stephen	2.9
St. Teresa	38.0	St. Gabriel	3.0
St. Edward	38.1	Holy Cross	3.0
Visitacion	38.7	St. Edward	3.2
St. Agnes	39.8	St. Anne	3.3
Cathedral	40.7	St. Francis	3.3
St. Joseph	40.9	Holy Name	3.4
St. Brendan	41.5	Star of the Sea	3.7
St. Anthony	42.9	St. Brendan	4.0
St. Gabriel	43.3	St. Monica	4.1
St. Finn Barr	44.0	St. Agnes	4.5
Holy Redeemer	44.1	St. Emydius	4.6
St. John	44.6	O.L. of Lourdes	4.6
St. Kevin	44.8	Sacred Heart	5.5
St. Philip	44.8	St. Michael	6.5
Holy Name	44.9	Holy Redeemer	7.1
St. Paul	45.1	St. Finn Barr	7.7
St. Stephen	45.1	All Hallows	9.3
St. Peter	45.2	St. Patrick	10.1
St. Cecilia	45.6	Epiphany	10.3
St. James	45.7	St. Philip	10.5
Epiphany	45.8	Corpus Christi	10.8
St. Elizabeth	46.1	Visitacion	11.1
St. Vincent	46.1	St. Elizabeth	12.5
St. Anne	46.3	St. James	12.6
St. Charles	48.6	St. Paul	13.5
Mission Dolores	48.7	St. John	14.1
Corpus Christi	49.0	Mission Dolores	14.4
St. Brigid	50.5	St. Teresa	15.0
St. Monica	53.4	St. Joseph	17.2
Star of the Sea	55.7	St. Kevin	17.6
St. Thomas	57.1	St. Anthony	19.7
Old St. Mary	64.0	St. Charles	24.2
St. Francis	69.9	St. Peter	30.0

CATHOLIC PARISHES, CITY OF SAN FRANCISCO

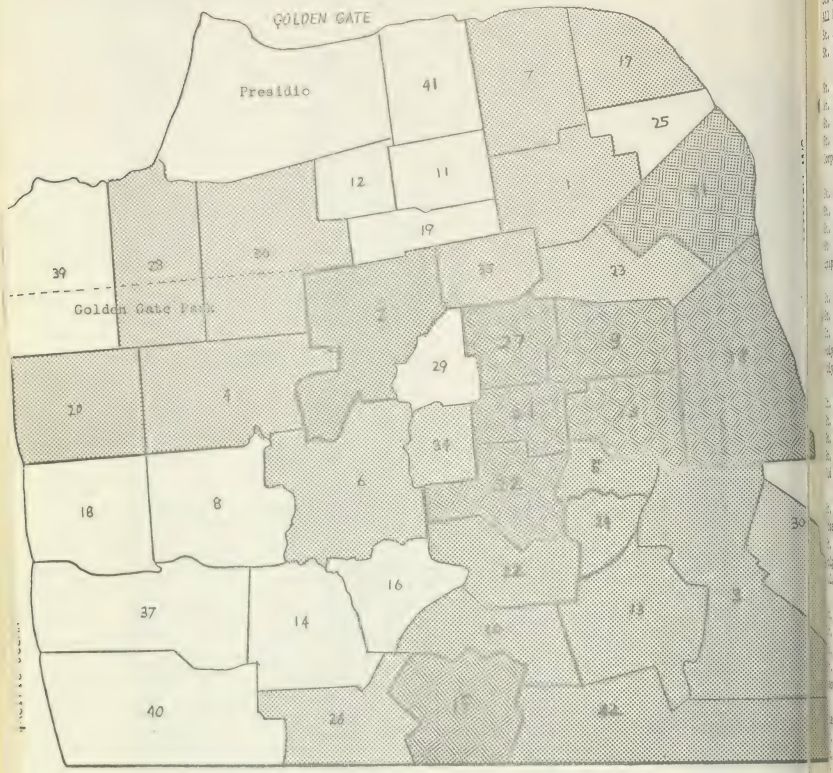

RACE AND NATIVITY IV -- Spanish Surname

Percentage distribution of all Spanish Surname persons in San Francisco by the parishes of San Francisco

0.00% - 1.49%

1.50% - 2.49%

2.50% - 3.49%

RACE AND NATIVITY IV -- Spanish Surname

	All Persons		Native born		Foreign born	
Cathedral	1267	2.47	850	2.44	417	2.54
St. Agnes	1354	2.64	867	2.49	487	2.96
All Hallows	1278	2.50	1037	2.98	241	1.47
St. Anne	928	1.81	614	1.77	314	1.91
St. Anthony	1700	3.32	1211	3.48	489	2.97
St. Brendan	777	1.52	510	1.47	267	1.62
St. Brigid	840	1.64	606	1.74	234	1.42
St. Cecilia	500	0.98	317	0.91	183	1.11
St. Charles	1974	3.85	1058	3.04	916	5.57
Corpus Christi	1679	3.28	1261	3.63	418	2.54
St. Dominic	354	0.69	194	0.56	160	0.97
St. Edward	340	0.67	200	0.58	140	0.85
St. Elizabeth	1291	2.52	1035	2.98	256	1.56
St. Emydius	707	1.38	473	1.36	234	1.42
Epiphany	1870	3.65	1434	4.12	436	2.65
St. Finn Barr	687	1.34	430	1.24	257	1.56
St. Francis	835	1.63	500	1.44	335	2.04
St. Gabriel	589	1.15	430	1.24	159	0.97
Holy Cross	452	0.88	241	0.69	211	1.28
Holy Name of Jesus	776	1.52	438	1.26	338	2.06
St. James	2026	3.95	1358	3.90	668	4.06
St. John	1686	3.29	1169	3.36	517	3.14
St. Joseph	871	1.70	514	1.48	357	2.17
St. Kevin	1385	2.70	944	2.71	441	2.68
Old St. Mary	279	0.55	188	0.54	91	0.55
St. Michael	895	1.75	660	1.90	235	1.43
Mission Dolores	2999	5.85	1680	4.83	1319	8.02
St. Monica	859	1.68	527	1.52	332	2.02
Holy Redeemer	731	1.43	485	1.39	246	1.50
O.L. of Lourdes	810	1.58	683	1.96	127	0.77
St. Patrick	1811	3.54	1145	3.29	666	4.05
St. Paul	2155	4.20	1492	4.29	663	4.03
St. Peter	6267	12.23	4308	12.38	1959	11.91
St. Philip Apostle	879	1.71	619	1.78	260	1.58
Sacred Heart	1183	2.31	701	2.02	482	2.93
Star of the Sea	1175	2.29	699	2.01	476	2.89
St. Stephen	184	0.36	147	0.42	37	0.23
St. Teresa	2114	4.12	1668	4.79	446	2.71
St. Thomas Apostle	345	0.67	245	0.70	100	0.61
St. Thomas Moor	251	0.49	184	0.53	67	0.41
St. Vincent de Paul	628	1.23	446	1.28	182	1.11
Visitacion	1504	2.93	1219	3.50	285	1.73
Total		100.00		100.00		100.00

RACE AND NATIVITY V Foreign Stock

	For. Stock as a per. of all persons in each parish		For. born as a per. of Total Foreign Stock		Nat. born with for. of mixed parents as a per. of Total For. Stock	
Cathedral	17948	40.7	8272	46.1	9676	53.9
St. Agnes	11959	39.8	6034	50.4	5925	49.6
All Hallows	4207	30.7	1878	44.6	2329	55.4
St. Anne	13016	46.3	5052	38.8	7964	61.2
St. Anthony	3703	42.9	1533	41.4	2170	58.6
St. Brendan	7982	41.5	2872	36.0	5110	64.0
St. Brigid	16718	50.5	6729	40.2	9989	59.8
St. Cecilia	8316	45.6	2840	34.2	5476	65.8
St. Charles	3966	48.6	2136	53.9	1830	46.1
Corpus Christi	7574	49.0	2976	39.3	4598	60.7
St. Dominic	5678	30.7	2760	48.6	2918	51.4
St. Edward	4027	38.1	1955	48.5	2072	51.5
St. Elizabeth	4742	46.1	1884	39.7	2858	60.3
St. Emydius	5725	37.5	2057	35.9	3668	64.1
Epiphany	8310	45.8	3053	36.7	5257	63.3
St. Finn Barr	3930	44.0	1547	39.4	2383	60.6
St. Francis	17831	69.9	9599	53.8	8232	46.2
St. Gabriel	8586	43.3	2932	34.1	5654	65.9
Holy Cross	4260	28.0	2294	53.8	1966	46.2
Holy Name of Jesus	10209	44.9	3955	38.7	6254	61.3
St. James	7329	45.7	3199	43.6	4130	56.4
St. John	5318	44.6	2233	42.0	3085	58.0
St. Joseph	2077	40.9	1069	51.5	1008	48.5
St. Kevin	3527	44.8	1467	41.6	2060	58.4
Old St. Mary	12401	64.0	6901	55.6	5500	44.4
St. Michael	4446	32.3	1766	39.7	2680	60.3
Mission Dolores	10164	48.7	5118	50.3	5046	49.7
St. Monica	11148	53.4	5167	46.4	5981	53.6
Holy Redeemer	4547	44.1	1904	41.9	2643	58.1
O.L. of Lourdes	2631	14.9	1192	45.3	1439	54.7
St. Patrick	6541	36.4	3731	57.0	2810	43.0
St. Paul	7182	45.1	2963	41.2	4219	58.8
St. Peter	9779	45.2	4597	47.0	5182	53.0
St. Philip Apostle	3747	44.8	1469	39.2	2278	60.8
Sacred Heart	6482	30.4	3420	52.8	3062	47.2
Star of the Sea	17960	55.7	9539	53.1	8421	46.9
St. Stephen	2837	45.1	726	25.6	2111	74.4
St. Teresa	5362	38.0	2332	43.5	3030	56.5
St. Thomas Apostle	6557	57.1	3052	46.5	3505	53.5
St. Thomas Moor	2789	21.6	846	30.3	1943	69.7
St. Vincent	10902	46.1	3933	36.1	6969	63.9
Visitacion	5236	38.7	1933	36.9	3303	63.1

CATHOLIC PARISHES, CITY OF SAN FRANCISCO

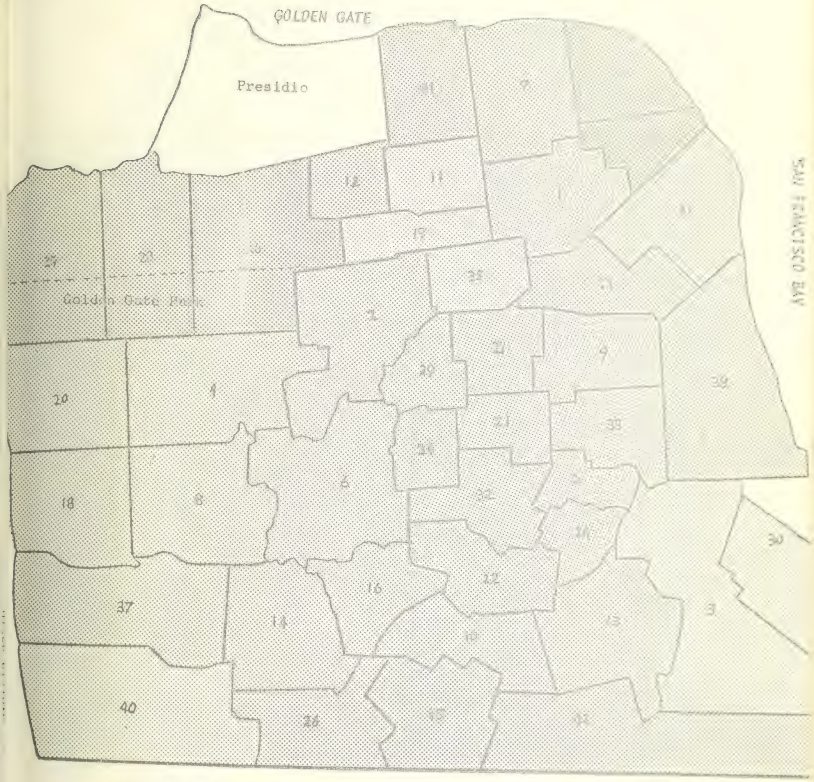

RACE AND NATIVITY V

Percentage Foreign Stock as a percent of all persons in each parish

10.0% - 30.9%

31.0% - 50.9%

51.0% - 70.0%

CATHOLIC PARISHES, CITY OF SAN FRANCISCO

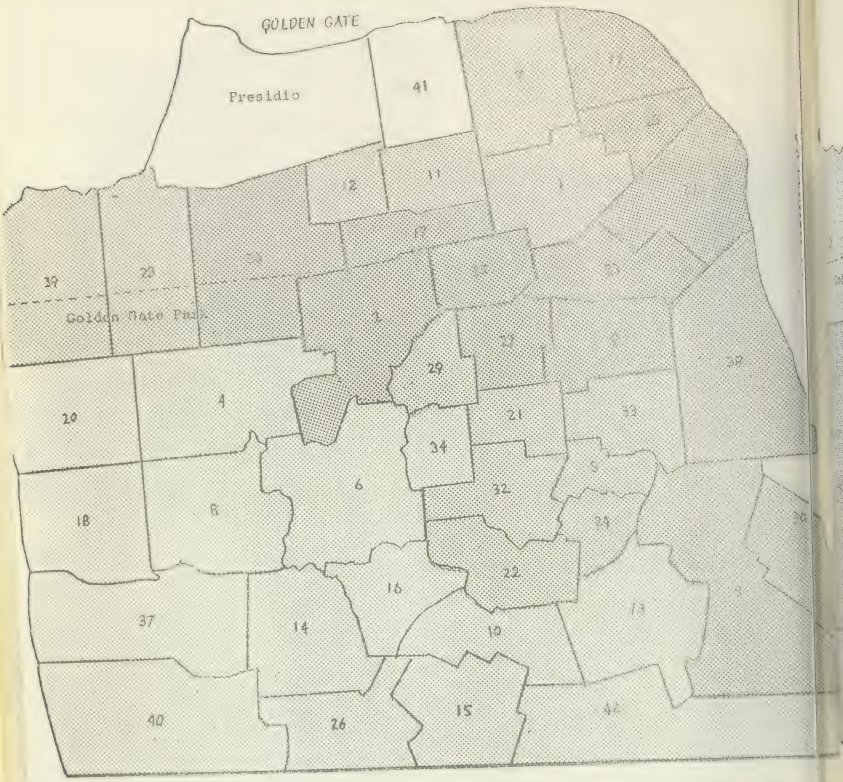

RACE AND NATIVITY V

Percentage foreign born as a percent of Total Foreign Stock in each parish

25.0% - 39.9%

40.0% - 49.9%

50.0% - 60.0%

CATHOLIC PARISHES, CITY OF SAN FRANCISCO

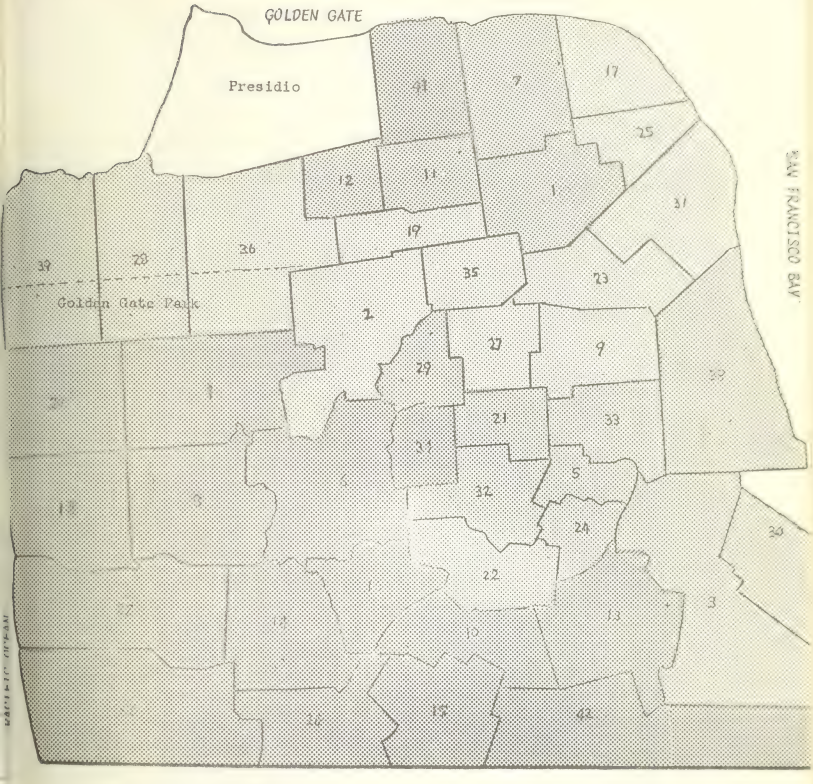

RACE AND NATIVITY V

Percentage Native born with foreign or mixed parents as a percent of Total Foreign Stock in each parish

40.0% - 49.9%

50.0% - 59.9%

60.0% - 75.0%

RACE AND NATIVITY VI Ethnicity*

	United Kingdom	Ireland (Eire)	Norway	Sweden	Germany
Cathedral	10.9	6.7	2.2	3.4	11.5
St. Agnes	7.9	7.4	2.5	1.8	10.9
All Hallows	3.5	2.1	1.1	1.0	4.0
St. Anne	7.9	12.0	1.9	3.2	13.3
St. Anthony	4.5	5.5	1.1	2.4	5.3
St. Brendan	10.4	11.3	2.8	3.6	12.9
St. Brigid	7.2	3.8	1.4	1.9	7.8
St. Cecilia	9.8	12.6	2.1	4.0	14.5
St. Charles	4.3	5.4	1.4	2.2	5.6
Corpus Christi	4.4	8.4	1.6	1.9	6.1
St. Dominic	7.3	3.4	1.5	2.1	8.7
St. Edward	6.8	3.9	1.9	2.3	13.1
St. Elizabeth	3.4	3.5	1.0	1.8	4.6
St. Emydius	9.0	9.9	1.4	3.7	11.1
Epiphany	6.3	7.8	1.5	3.3	7.4
St. Finn Barr	9.1	6.5	3.7	3.7	11.8
St. Francis	1.5	0.7	0.4	0.6	1.2
St. Gabriel	10.8	10.2	2.2	3.3	13.9
Holy Cross	4.5	5.4	0.6	2.0	8.3
Holy Name	9.4	11.0	1.5	2.9	14.4
St. James	7.7	12.1	1.9	3.3	8.7
St. John	5.5	9.3	1.7	2.3	8.7
St. Joseph	5.4	6.0	1.5	3.0	7.3
St. Kevin	4.6	9.0	1.5	2.1	7.1
Old St. Mary	4.7	2.4	1.1	1.2	3.9
St. Michael	6.2	9.1	2.3	2.5	9.6
Mission Dolores	6.4	8.2	2.4	3.8	9.4
St. Monica	7.5	8.2	1.3	1.8	11.2
Holy Redeemer	8.0	11.5	2.6	4.7	13.2
O.L. of Lourdes	2.4	0.9	0.9	0.9	3.0
St. Patrick	6.1	6.4	2.4	3.1	5.9
St. Paul	7.2	15.0	1.7	2.4	7.5
St. Peter	3.5	5.5	0.9	1.3	4.7
St. Philip	8.7	15.8	3.4	2.7	10.4
Sacred Heart	6.8	5.8	2.1	2.8	8.6
Star of the Sea	6.1	7.7	1.0	2.1	10.9
St. Stephen	8.1	7.7	1.4	3.6	12.2
St. Teresa	2.3	3.1	0.8	1.3	4.1
St. Thomas Apostle	8.3	6.8	1.4	2.2	12.2
St. Thomas Moor	11.5	10.4	2.1	3.4	13.7
St. Vincent	9.2	4.7	1.6	2.5	10.0
Visitacion	5.1	2.7	0.7	1.8	4.9

*Percent of total foreign stock

CATHOLIC PARISHES, CITY OF SAN FRANCISCO

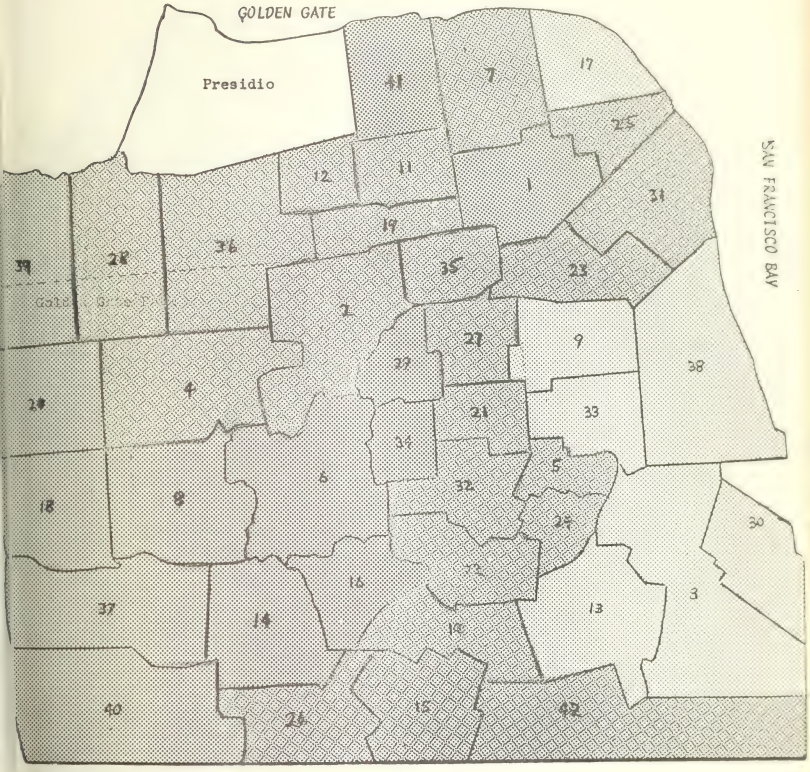

RACE AND NATIVITY VI Ethinicity

Percentage distribution of the persons of the United Kingdom in the parishes

0.0% - 3.9%

4.0% - 7.9%

8.0% - 12.0%

CATHOLIC PARISHES, CITY OF SAN FRANCISCO

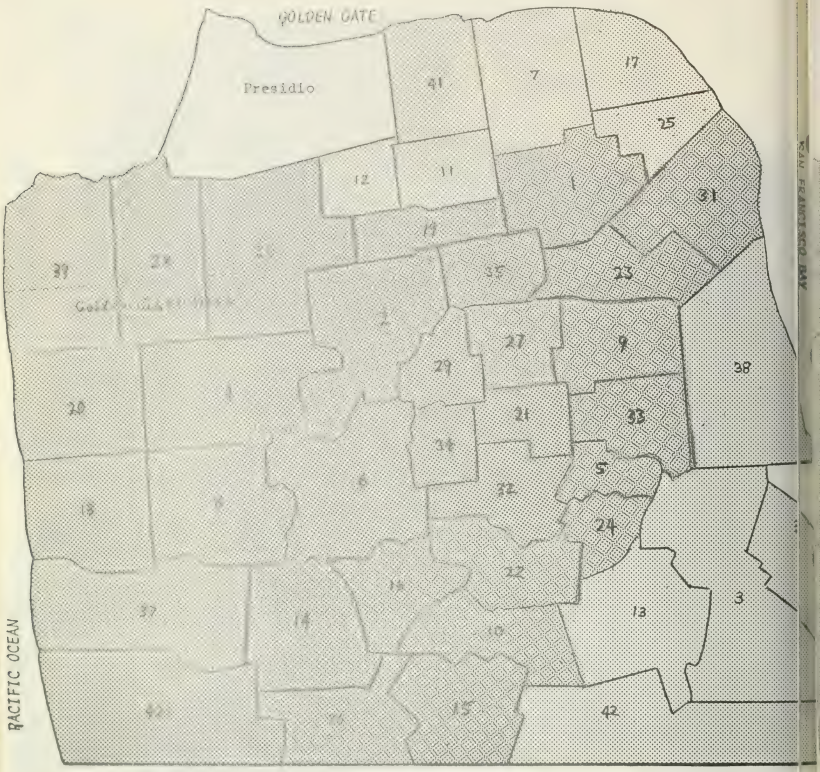

RACE AND NATIVITY VI Ethnicity

Percentage distribution of Irish in the parishes

0.0% - 4.9%

5.0% - 9.9%

10.0% - 15.0%

CATHOLIC PARISHES, CITY OF SAN FRANCISCO

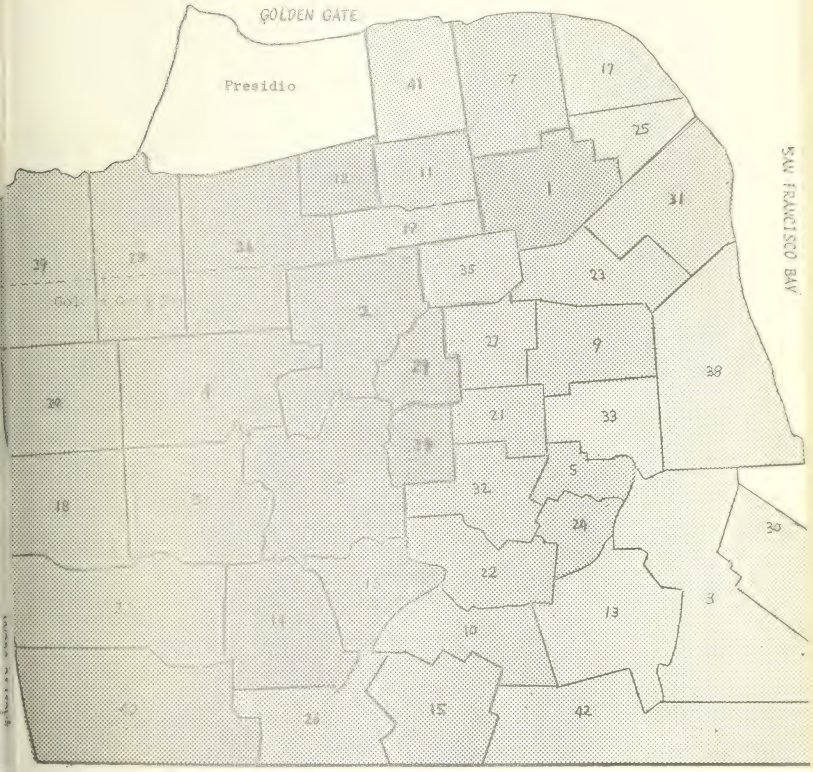

RACE AND NATIVITY VI Ethnicity

Percentage distribution of the Germans in the parishes

0.0% - 4.9%

5.0% - 9.9%

10.0% - 15.0%

RACE AND NATIVITY VI continued

	Poland	Czechoslovakia	Austria	Hungary	U.S.S.R.
Cathedral	3.2	0.8	2.0	1.3	5.1
St. Agnes	2.4	0.6	1.9	0.9	8.5
All Hallows	0.8	0.4	1.0	0.6	0.7
St. Anne	3.0	1.0	2.5	1.0	7.5
St. Anthony	1.0	0.5	0.9	0.5	1.5
St. Brendan	2.1	0.7	2.4	1.2	4.8
St. Brigid	1.5	0.5	1.7	0.7	2.3
St. Cecilia	3.1	0.9	2.2	0.9	6.8
St. Charles	0.8	0.9	1.4	0.5	2.6
Corpus Christi	1.0	0.4	1.4	0.9	1.5
St. Dominic	2.2	0.6	1.7	0.7	7.5
St. Edward	3.2	1.1	3.8	1.4	11.2
St. Elizabeth	1.4	0.5	1.6	0.5	2.2
St. Emydius	1.8	0.3	2.0	0.8	4.9
Epiphany	1.1	0.2	1.5	0.4	2.2
St. Finn Barr	1.0	1.5	1.5	1.1	2.4
St. Francis	0.3	0.0	0.5	0.1	0.6
St. Gabriel	4.8	0.7	2.7	0.8	7.8
Holy Cross	2.9	0.7	2.0	0.9	7.5
Holy Name of Jesus	3.1	0.6	2.5	1.1	8.2
St. James	1.4	0.9	1.1	1.2	2.9
St. John	1.3	0.6	1.4	0.4	1.9
St. Joseph	1.5	0.5	1.6	1.0	2.9
St. Kevin	0.8	0.2	1.2	0.3	1.5
Old St. Mary	0.6	0.3	0.6	0.4	1.5
St. Michael	0.9	0.7	1.4	0.4	1.8
Mission Dolores	1.6	0.7	1.2	0.9	2.7
St. Monica	4.6	1.1	2.7	1.1	11.4
Holy Redeemer	2.6	0.7	1.8	1.6	3.4
O.L. of Lourdes	0.2	0.1	0.0	0.9	1.4
St. Patrick	1.8	1.3	1.5	0.6	2.1
St. Paul	0.9	0.6	1.1	0.7	1.9
St. Peter	0.9	0.3	1.8	0.3	2.9
St. Philip Apostle	1.4	0.2	0.9	0.9	2.3
Sacred Heart	2.7	0.6	1.7	0.9	6.9
Star of the Sea	3.3	0.8	2.2	0.8	13.1
St. Stephen	3.6	0.3	2.6	1.0	11.1
St. Teresa	0.8	0.2	1.0	0.5	8.1
St. Thomas Apostle	3.5	0.8	2.6	0.3	8.8
St. Thomas Moor	4.3	0.5	2.8	1.2	7.0
St. Vincent	2.2	0.8	2.3	1.2	4.2
Visitacion	1.0	0.[illegible]	1.0	0.4	2.3

RACE AND NATIVITY VI continued

	Italy	Canada	Mexico	All other & not reported**
Cathedral	4.6	7.6	2.5	58.2
St. Agnes	4.6	6.6	3.3	40.7
All Hallows	27.8	2.7	7.4	47.2
St. Anne	9.5	6.7	1.6	28.9
St. Anthony	17.7	3.3	15.9	39.9
St. Brendan	8.2	7.6	2.2	29.7
St. Brigid	18.8	6.1	1.1	45.2
St. Cecilia	9.1	6.4	1.2	26.4
St. Charles	7.5	3.4	21.2	42.8
Corpus Christi	30.6	4.2	5.9	31.6
St. Dominic	3.5	5.1	2.4	52.4
St. Edward	6.7	5.1	2.8	36.7
St. Elizabeth	32.2	2.9	7.3	37.1
St. Emydius	11.0	6.9	5.4	31.8
Epiphany	27.4	4.4	5.5	31.0
St. Finn Barr	15.1	5.3	3.6	33.7
St. Francis	24.0	1.3	1.2	67.6
St. Gabriel	9.6	7.0	1.3	24.9
Holy Cross	5.9	4.3	4.7	50.3
Holy Name of Jesus	8.3	6.0	2.2	28.8
St. James	9.8	4.1	8.9	35.9
St. John	16.8	3.5	10.5	36.0
St. Joseph	5.4	4.7	20.5	38.7
St. Kevin	17.1	3.8	15.3	35.5
Old St. Mary	2.5	3.5	0.5	76.8
St. Michael	21.0	3.9	6.0	34.2
Mission Dolores	7.6	4.5	8.1	42.4
St. Monica	7.2	5.5	1.8	34.6
Holy Redeemer	8.2	5.0	3.6	33.1
O.L. of Lourdes	13.5	2.8	8.7	64.3
St. Patrick	4.0	4.8	15.2	44.4
St. Paul	12.8	4.1	8.1	36.0
St. Peter	15.7	2.0	26.1	34.1
St. Philip Apostle	8.4	4.5	9.3	31.1
Sacred Heart	3.6	4.3	5.8	47.4
Star of the Sea	6.5	4.7	1.9	38.9
St. Stephen	14.4	8.7	1.9	23.4
St. Teresa	25.4	2.0	12.4	38.0
St. Thomas Apostle	6.5	7.3	1.2	38.1
St. Thomas Moor	8.0	9.0	1.3	24.9
St. Vincent de Paul	29.9	7.5	1.1	22.8
Visitacion	30.0	3.9	6.6	39.3

**Includes Orientales

CATHOLIC PARISHES, CITY OF SAN FRANCISCO

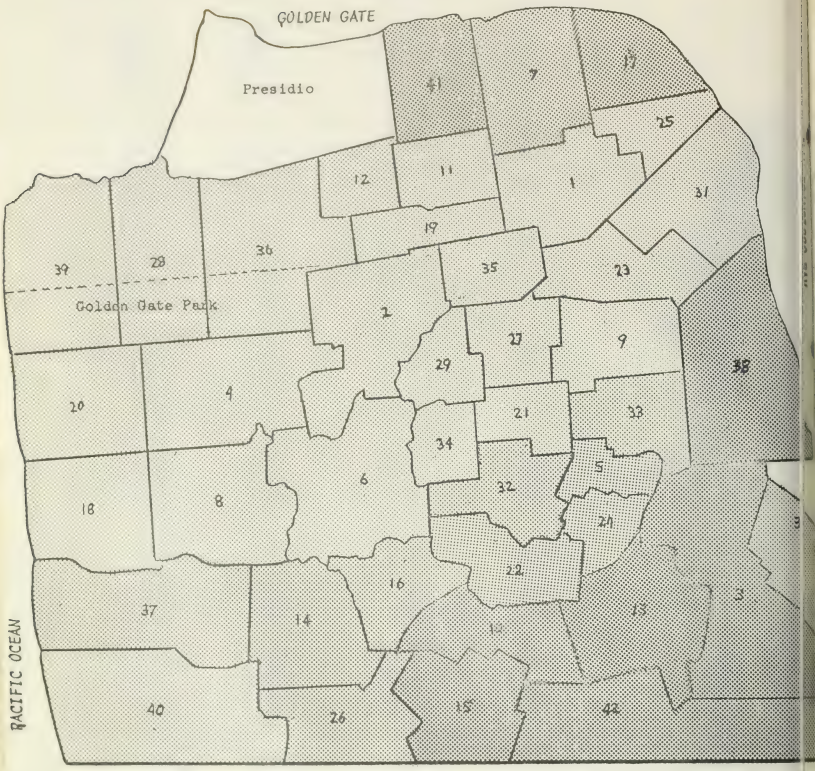

RACE AND NATIVITY VI Ethnicity

Percentage distribution of the Italians in the parishes

0.0% - 10.9%

11.0% - 20.9%

21.0% - 30.9%

CATHOLIC PARISHES, CITY OF SAN FRANCISCO

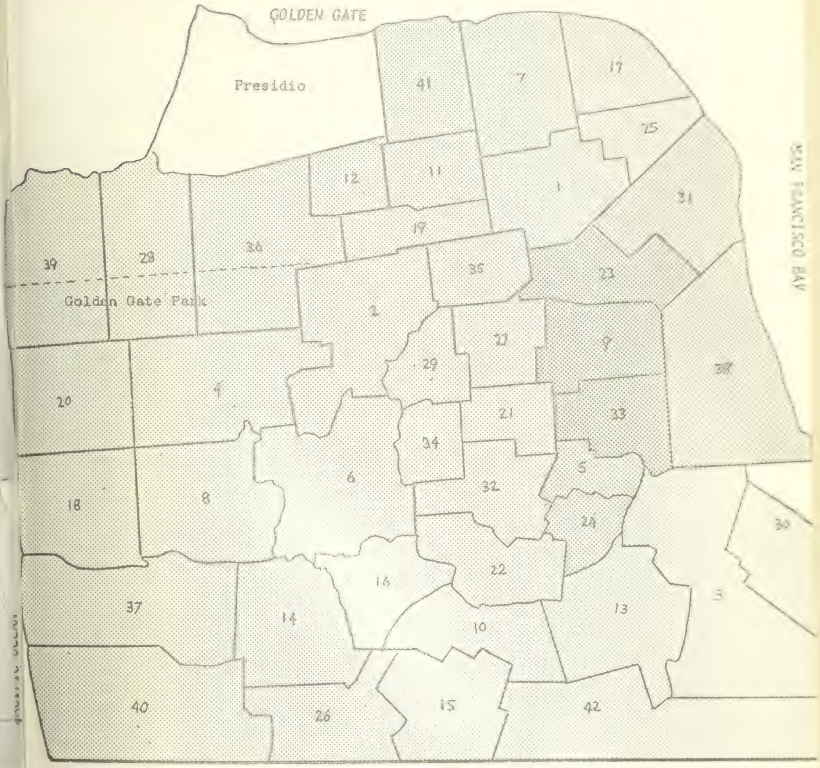

RACE AND NATIVITY VI Ethnicity

Percentage distribution of the Mexicans in the parishes

0.0% - 10.9%

11.0% - 19.9%

20.0% - 30.0%

EDUCATION

	Elementary only*	High School only*	College 1-3 yrs.*	College 4+ yrs.*	Median school yrs. compl.
Cathedral	27.5	48.0	15.2	9.2	11.6
St. Agnes	25.8	45.4	15.0	13.8	12.1
All Hallows	43.2	47.9	6.0	2.9	9.6
St. Anne	21.9	48.8	15.9	13.4	12.4
St. Anthony	[illegible]	47.0	6.0	3.3	9.5
St. Brendan	17.4	44.7	18.1	19.8	12.5
St. Brigid	18.1	42.1	18.9	20.9	12.6
St. Cecilia	19.8	49.8	16.0	14.5	12.5
St. Charles	[illegible]	41.8	6.0	4.3	9.3
Corpus Christi	39.7	49.4	7.0	3.9	10.6
St. Dominic	25.3	42.0	16.4	16.3	11.8
St. Edward	18.2	39.9	17.9	24.0	12.7
St. Elizabeth	41.6	48.6	6.7	3.1	10.1
St. Emydius	22.7	46.1	15.5	15.7	12.2
Epiphany	37.4	51.6	7.9	3.1	10.5
St. Finn Barr	26.2	50.8	13.5	9.4	12.1
St. Francis	37.7	33.8	13.0	15.5	9.0
St. Gabriel	19.1	55.5	15.6	9.8	12.3
Holy Cross	33.1	44.5	11.3	11.1	10.8
Holy Name of Jesus	21.8	53.7	14.3	10.2	12.3
St. James	36.7	49.1	9.2	5.0	10.5
St. John	36.0	50.6	9.2	4.2	10.4
St. Joseph	42.0	44.8	8.4	4.8	10.2
St. Kevin	40.3	49.8	6.5	3.4	9.8
Old St. Mary	25.4	52.4	18.2	14.0	9.0
St. Michael	34.8	49.6	10.6	5.0	11.1
Mission Dolores	37.8	45.9	9.9	6.4	10.6
St. Monica	21.6	47.8	15.6	15.0	12.5
Holy Redeemer	24.4	46.1	15.1	14.4	12.1
O.L. of Lourdes	44.5	46.2	6.7	2.6	9.4
St. Patrick	50.2	39.2	6.6	4.0	9.2
St. Paul	36.7	48.9	8.8	5.6	10.6
St. Peter	48.5	43.2	5.2	3.1	9.3
St. Philip	31.1	48.6	10.4	9.9	11.8
Sacred Heart	35.1	45.4	12.1	7.4	10.8
Star of the Sea	24.6	46.6	15.7	13.1	12.3
St. Stephen	14.9	47.6	16.0	21.5	12.6
St. Teresa	41.7	45.7	7.6	5.0	9.7
St. Thomas Apostle	21.1	48.8	16.3	13.8	12.4
St. Thomas Moor	11.5	43.8	20.9	23.8	12.5
St. Vincent	17.1	43.2	17.9	21.8	12.8
Visitacion	35.6	52.6	7.4	4.4	11.0

* Percent of all persons 25 years of age and older of each parish

EDUCATION

Percentage of persons 25 years of age and older who have completed Elementary only

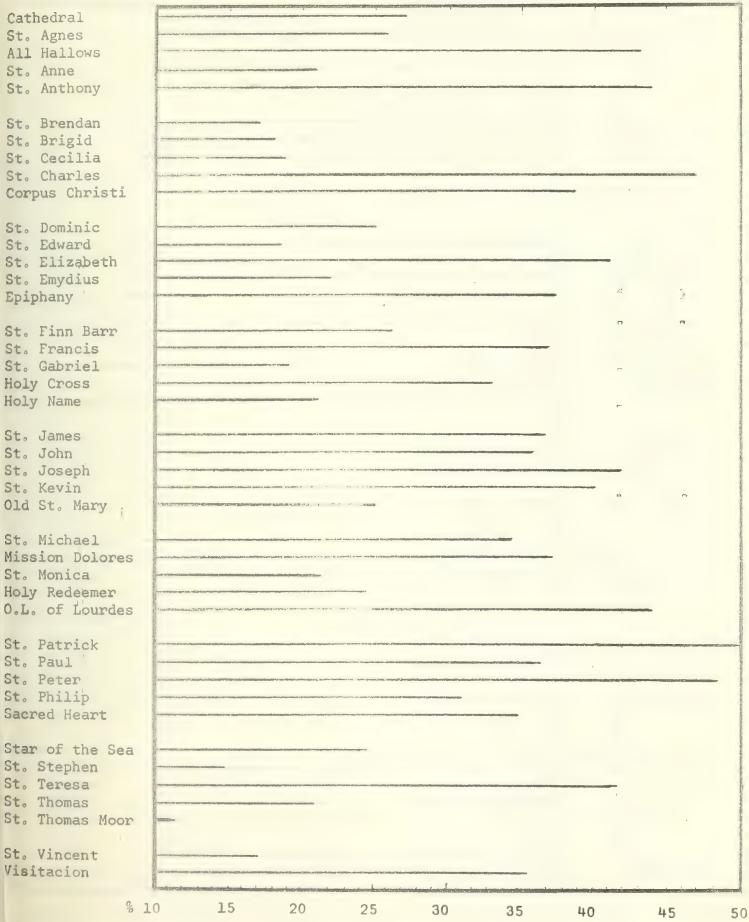

EDUCATION

Percentage of persons 25 years of age and older who have completed High School only

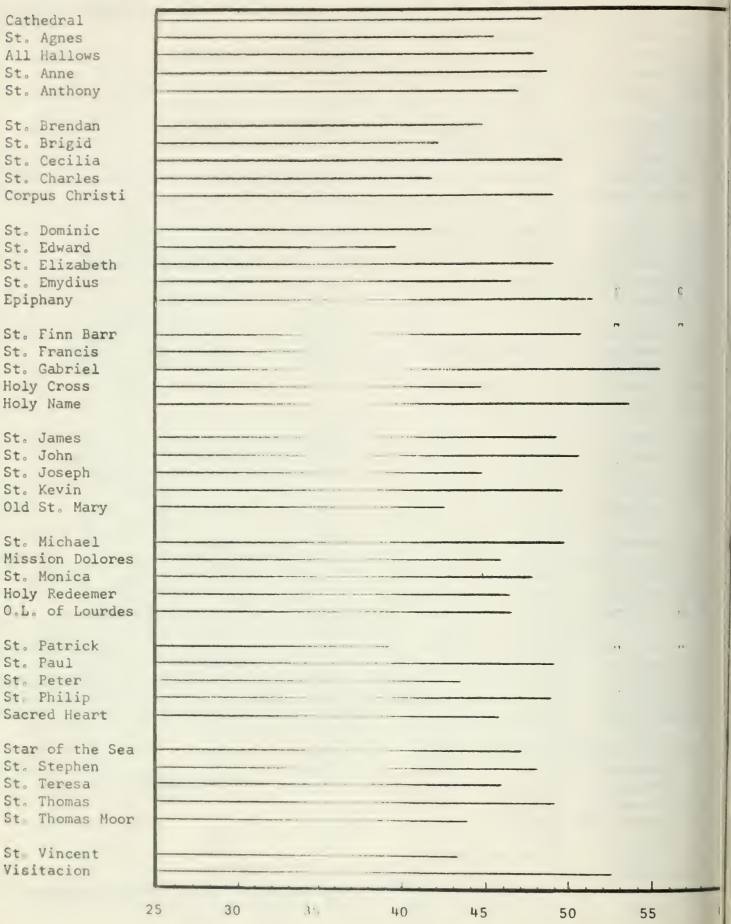

EDUCATION

Percentage of persons 25 years of age and older who have completed 1 to 3 years College



EDUCATION

Percentage of persons 25 years of age and older who have completed 4+ years of Coll

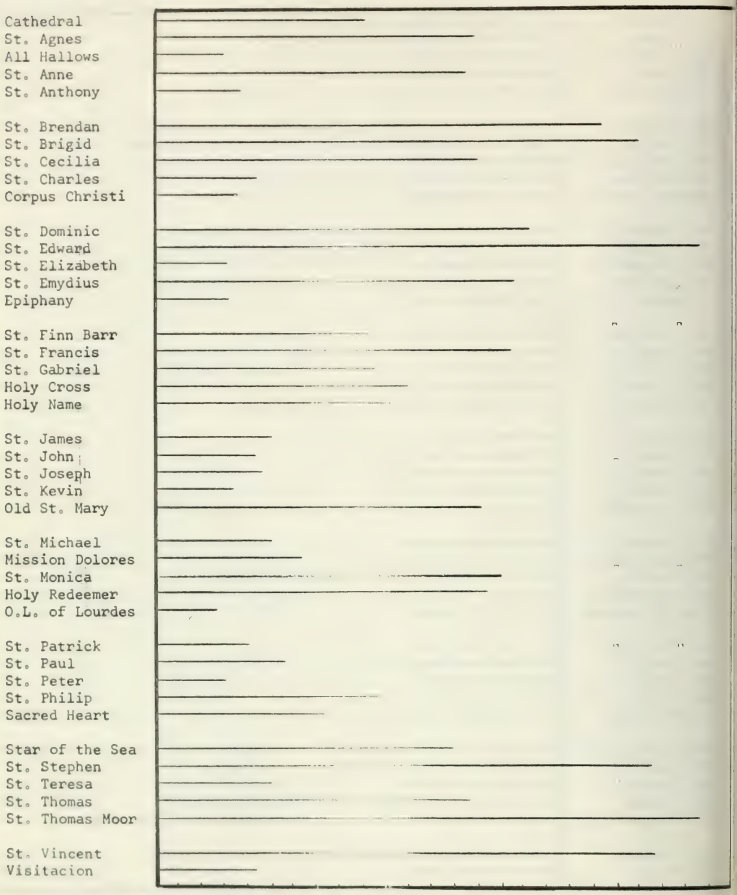

EDUCATION

Median School years completed

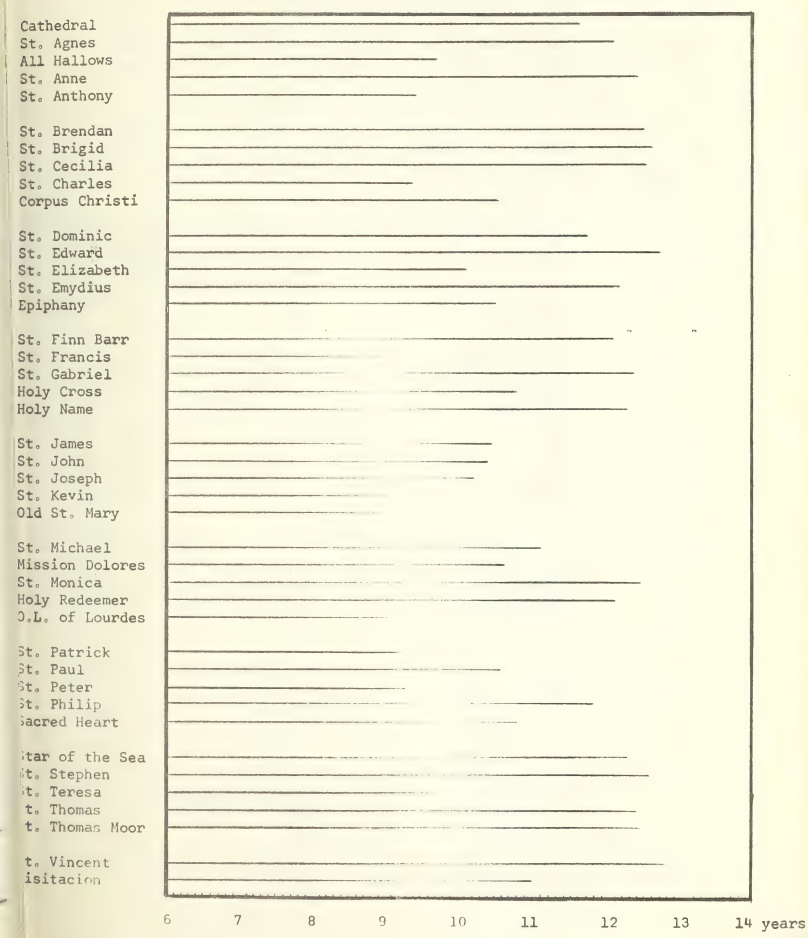

Parishes of San Francisco arrayed in order of median school attainment.

	MEDIAN YEARS OF SCHOOL
St. Francis	9.0
Old St. Mary	9.0
St. Patrick	9.2
St. Charles	9.3
St. Peter	9.3
Our Lady of Lourdes	9.4
St. Anthony	9.5
All Hallows	9.6
St. Teresa	9.7
St. Kevin	9.8
St. Elizabeth	10.1
St. Joseph	10.2
St. John	10.4
Epiphany	10.5
St. James	10.5
Corpus Christi	10.6
Mission Dolores	10.6
St. Paul	10.6
Holy Cross	10.8
Sacred Heart	10.8
Visitacion	11.0
St. Michael	11.1
Cathedral	11.[illegible]
St. Dominic	11.8
St. Philip	11.8
St. Agnes	12.1
St. Finn Barr	12.1
Holy Redeemer	12.1
St. Emydius	12.2
St. Gabriel	12.3
Holy Name	12.3
Star of the Sea	12.3
St. Anne	12.4
St. Thomas	12.4
St. Brendan	12.5
St. Cecilia	12.5
St. Monica	12.5
St. Thomas Moor	12.5
St. Brigid	12.6
St. Stephen	12.6
St. Edward	12.7
St. Vincent	12.8

MARITAL STATUS I Males

	Single*	Married*	Seperated**	Widowed*	Divorced*
Cathedral	43.2	34.8	13.2	8.0	14.0
St. Agnes	33.9	55.4	4.1	4.5	6.3
All Hallows	24.0	69.7	2.4	3.2	3.1
St. Anne	24.2	68.9	0.9	4.1	2.8
St. Anthony	26.6	63.7	2.8	4.5	5.2
St. Brendan	28.3	64.6	1.5	4.0	3.1
St. Brigid	35.1	55.9	2.0	4.0	5.0
St. Cecilia	23.5	71.2	0.5	3.5	1.7
St. Charles	31.8	50.9	7.7	7.2	10.1
Corpus Christi	25.5	67.6	1.5	3.9	3.1
St. Dominic	37.2	51.3	7.3	4.3	7.1
St. Edward	26.7	64.2	3.3	3.9	5.2
St. Elizabeth	25.8	68.2	1.4	3.4	2.5
St. Emydius	25.7	69.3	1.1	3.0	2.1
Epiphany	23.4	70.3	1.1	3.6	2.8
St. Finn Barr	22.7	71.7	0.6	3.1	2.5
St. Francis	40.3	50.2	5.3	4.8	4.7
St. Gabriel	21.0	74.8	0.5	2.6	1.6
Holy Cross	35.8	53.5	8.0	4.2	6.5
Holy Name of Jesus	22.2	72.5	0.6	2.9	2.4
St. James	27.4	60.5	3.1	5.4	6.7
St. John	25.2	67.7	1.6	3.6	3.5
St. Joseph	36.0	44.4	13.3	7.4	12.3
St. Kevin	25.1	66.4	2.1	4.2	4.3
Old St. Mary	43.9	43.5	8.2	6.1	6.4
St. Michael	24.0	69.6	1.6	3.5	2.9
Mission Dolores	31.2	56.0	4.8	5.4	7.4
St. Monica	24.8	67.9	0.8	4.4	2.9
Holy Redeemer	32.1	58.7	1.7	4.4	4.8
O.L. of Lourdes	25.0	70.0	2.9	2.5	2.6
St. Patrick	59.5	23.3	23.3	6.6	10.6
St. Paul	26.3	65.1	2.5	4.2	4.4
St. Peter	28.3	60.7	3.8	5.1	5.9
St. Philip	28.4	64.2	1.7	3.6	3.8
Sacred Heart	33.4	52.6	8.3	5.3	8.7
Star of the Sea	27.9	63.7	1.5	4.5	3.8
St. Stephen	22.0	74.1	0.1	2.8	1.1
St. Teresa	27.3	65.2	2.3	3.7	3.8
St. Thomas Apostle	23.8	69.6	0.9	3.8	2.8
St. Thomas Moor	13.0	82.5	0.7	2.7	1.8
St. Vincent	27.9	62.8	1.3	4.4	4.9
Visitacion	25.0	69.2	0.9	3.2	2.6

**included in married

*Percent of all males 14+ years of age in each parish

MARITAL STATUS I -- Males (Single)

Percentage of all males 14+ years of age in each parish who are Single

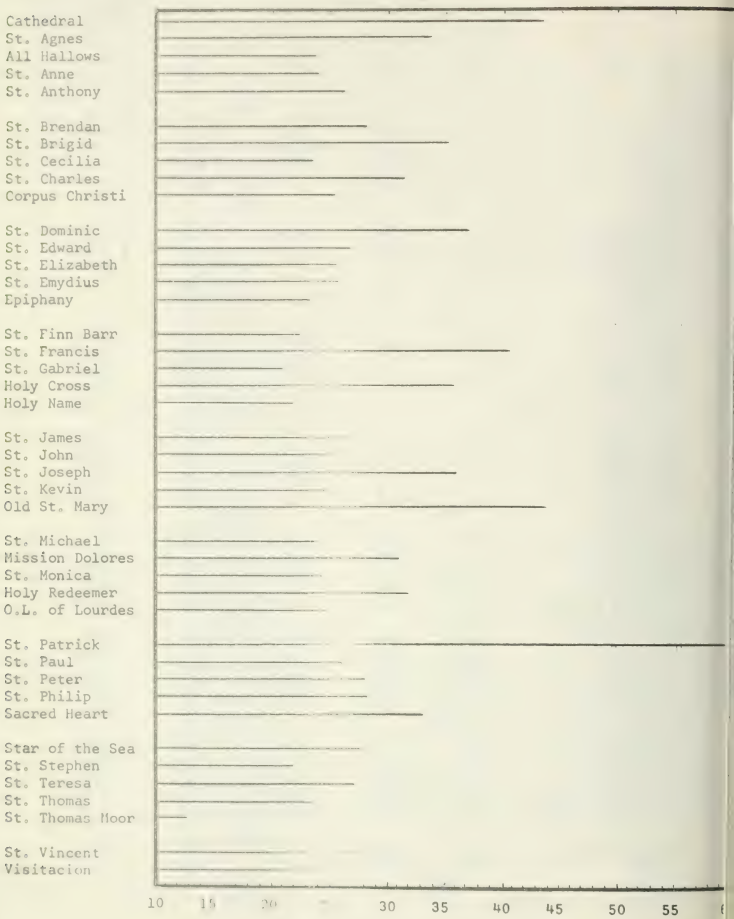

MARITAL STATUS I -- Males (Married)

Percentage of all males 14+ years of age in each parish who are married



MARITAL STATUS I -- Males (Seperated)*

Percentage of all males 14+ years of age in each parish who are Seperated
*included in married

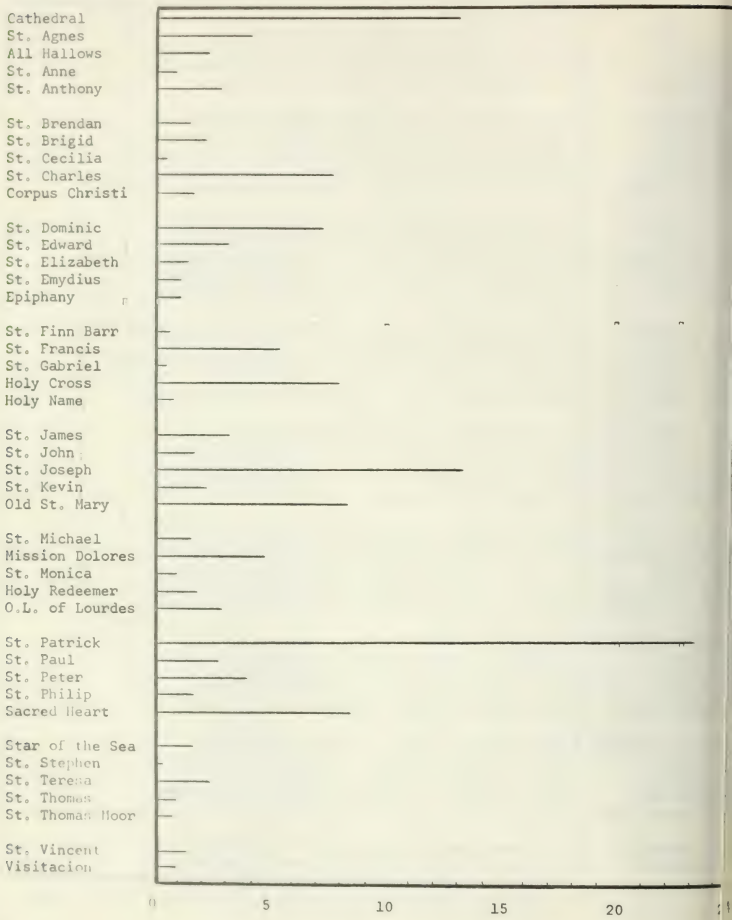

MARITAL STATUS I -- Males (Widowed)

Percentage of all males 14+ years of age in each parish who are widowed



MARITAL STATUS I -- Males (Divorced)

Percentage of all males 14+ years of age in each parish who are divorced



MARITAL STATUS II Females

	Single*	Married*	Seperated**	Widowed*	Divorced*
Cathedral	29.5	32.9	10.8	23.9	13.7
St. Agnes	26.0	48.9	6.2	16.5	8.5
All Hallows	17.4	67.8	5.0	10.0	4.7
St. Anne	20.5	57.1	2.1	16.8	5.6
St. Anthony	18.0	61.6	4.4	13.9	6.5
St. Brendan	22.1	58.1	2.0	14.3	5.5
St. Brigid	32.5	40.2	3.2	18.5	8.8
St. Cecilia	20.8	60.4	1.1	14.8	4.0
St. Charles	16.3	57.4	8.6	17.1	9.1
Corpus Christi	17.7	63.2	3.3	14.2	4.9
St. Dominic	27.9	45.6	11.8	16.7	9.8
St. Edward	25.4	48.7	6.7	17.6	8.3
St. Elizabeth	19.6	63.1	3.1	12.0	5.3
St. Emydius	20.6	62.2	1.9	13.3	4.0
Epiphany	17.0	64.5	1.8	13.6	4.9
St. Finn Barr	16.0	66.2	1.9	13.4	4.4
St. Francis	24.8	57.1	2.1	12.2	5.9
St. Gabriel	18.0	65.6	1.5	11.9	4.5
Holy Cross	22.9	53.5	12.0	14.5	9.0
Holy Name of Jesus	18.1	62.3	1.7	14.7	4.9
St. James	19.3	55.2	4.9	16.9	8.6
St. John	16.6	64.4	2.5	13.2	5.7
St. Joseph	18.3	53.3	15.9	17.3	11.0
St. Kevin	16.9	63.3	3.3	14.0	5.8
Old St. Mary	36.2	35.5	4.6	17.6	10.6
St. Michael	18.4	65.4	2.6	11.4	4.8
Mission Dolores	20.5	52.2	6.7	17.9	9.4
St. Monica	21.5	52.9	2.3	19.1	6.5
Holy Redeemer	24.7	52.4	3.2	15.1	7.8
O.L. of Lourdes	17.2	69.7	9.6	7.9	5.2
St. Patrick	19.2	56.7	11.5	15.3	8.8
St. Paul	19.2	58.5	4.0	15.8	6.5
St. Peter	20.8	57.2	5.9	15.0	7.0
St. Philip Apostle	20.1	58.3	3.4	14.9	6.7
Sacred Heart	19.7	52.7	14.3	17.0	10.6
Star of the Sea	22.8	50.3	2.9	19.6	7.3
St. Stephen	19.4	66.4	0.8	11.6	2.6
St. Teresa	19.2	63.0	6.8	12.1	5.7
St. Thomas Apostle	20.5	57.6	2.3	16.5	5.4
St. Thomas Moor	14.7	65.0	1.3	14.8	5.5
St. Vincent	32.0	42.9	2.8	16.7	8.4
Visitacion	16.5	67.4	3.5	10.7	5.3

included in married

percent of all females 14+ years of age in each parish

MARITAL STATUS II -- Females (Single)

Percentage of all females 14+ years of age in each parish who are single



MARITAL STATUS II -- Females (Married)

Percentage of all females 14+ years of age in each parish who are married



MARITAL STATUS II -- Females (Seperated)*

Percentage of all females 14+ years of age in each parish who are seperated
*included in married



MARITAL STATUS II -- Females (Widowed)

Percentage of all females 14+ years of age in each parish who are widowed



MARITAL STATUS II -- Females (Divorced)

Percentage of all females 14+ years of age in each parish who are divorced



Parishes of San Francisco arrayed in order of fertility rates.

	FERTILITY
St. Vincent de Paul	126.152
Cathedral of St. Mary	143.296
St. Brigid	181.838
Old St. Mary	197.319
St. Stephen	228.652
St. Thomas Apostle	249.832
St. Cecilia	251.358
St. Anne	268.890
St. Monica	270.143
St. Edward	272.345
St. Dominic	288.492
St. Brendan	294.333
Holy Name of Jesus	296.679
Holy Redeemer	300.915
St. Gabriel	317.635
Star of the Sea	317.806
St. Emydius	327.716
St. Agnes	339.238
St. Francis Assisi	346.065
Church of Epiphany	374.717
St. Finn Barr	377.904
St. Michael	378.544
St. Thomas Moor	382.642
Corpus Christi	384.482
St. Paul	386.858
Holy Cross	389.002
Sacred Heart	391.871
St. James	393.316
Mission Dolores	402.942
St. Patrick	427.684
St. Paul	444.777
St. Elizabeth	454.316
St. Joseph	456.088
St. Joseph	468.017
St. Charles Borromeo	483.120
St. Peter	489.868
St. Anthony of Padua	520.833
Visitacion	541.446
St. Teresa	555.011
St. Kevin	555.426
All Hallows	651.504
Our Lady of Lourdes	890.812

MARITAL STATUS III -- Fertility

Children under 5 years of age per 1000 women, 15-49 years of age

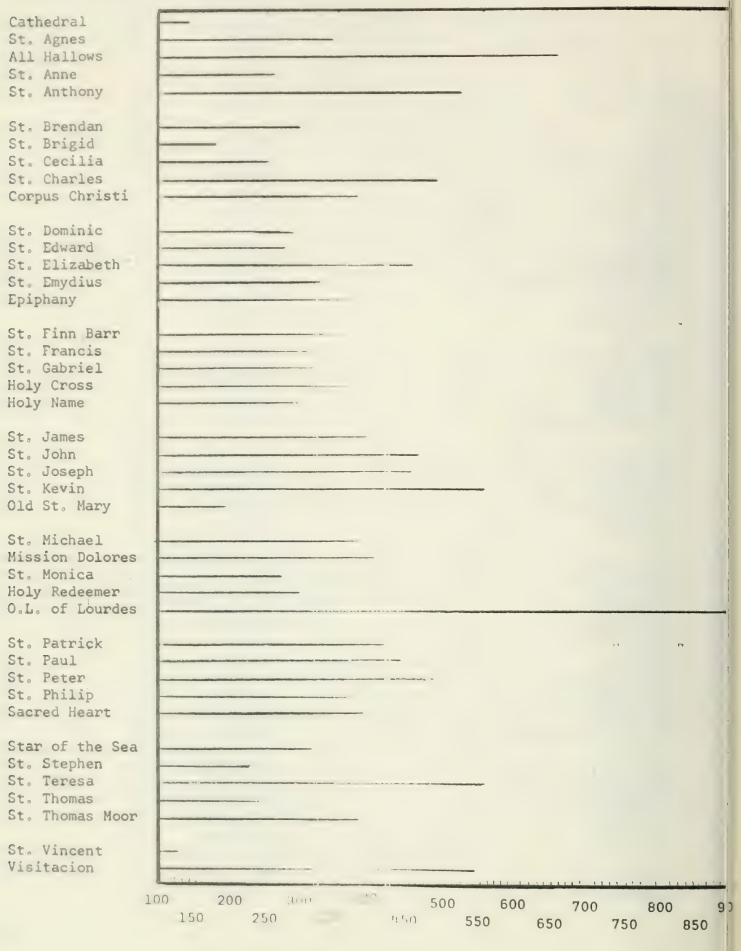

MARITAL STATUS III Fertility

	Children 0-5 years of age	Women, 15-49 years of age	Fertility*
Cathedral	1305	9107	143.296
St. Agnes	2643	7791	339.238
All Hallows	1819	2792	651.504
St. Anne	1758	6538	268.890
St. Anthony	950	1824	520.833
St. Brendan	1366	4641	294.333
St. Brigid	1642	9030	181.838
St. Cecilia	1018	4050	251.358
St. Charles	830	1718	483.120
Corpus Christi	1333	3467	384.482
St. Dominic	1469	5092	288.492
St. Edward	777	2853	272.345
St. Elizabeth	1084	2386	454.316
St. Emydius	1148	3509	327.716
Epiphany	1488	3971	374.717
St. Finn Barr	797	2109	377.904
St. Francis	1948	5629	346.065
St. Gabriel	1558	4905	317.635
Holy Cross	1535	3946	389.002
Holy Name of Jesus	1635	5511	296.679
St. James	1471	3740	393.316
St. John	1317	2814	468.017
St. Joseph	457	1002	456.088
St. Kevin	957	1723	555.426
Old St. Mary	795	4029	197.319
St. Michael	1295	3421	378.544
Mission Dolores	1835	4554	402.942
St. Monica	1321	4890	270.143
Holy Redeemer	789	2622	300.915
O.L. of Lourdes	3190	3581	890.812
St. Patrick	757	1770	427.684
St. Paul	1635	3676	444.777
St. Peter	2490	5083	489.868
St. Philip Apostle	783	2024	386.858
Sacred Heart	2073	5290	391.871
Star of the Sea	2422	7621	317.806
St. Stephen	324	1417	228.652
St. Teresa	1811	3263	555.011
St. Thomas Apostle	744	2978	249.832
St. Thomas Moor	1208	3157	382.642
St. Vincent de Paul	835	6619	126.152
Visitacion	1535	2835	541.446

*Children under 5 years of age per 1000 women, 15-49 years of age

TOTAL LIVE BIRTHS 1960 - 1964

	1960	1961	1962	1963	1964
Cathedral	489	527	521	469	496
St. Agnes	838	813	831	767	728
All Hallows	481	483	496	461	430
St. Anne	435	427	436	433	393
St. Anthony	237	241	248	237	224
St. Brendan	320	334	347	331	323
St. Brigid	494	453	409	416	390
St. Cecilia	214	219	185	186	189
St. Charles	222	247	220	233	214
Corpus Christi	270	291	287	273	266
St. Dominic	403	395	364	341	332
St. Edward	184	200	193	172	158
St. Elizabeth	216	201	200	216	172
St. Emydius	231	216	217	194	200
Epiphany	353	329	326	317	317
St. Finn Barr	182	188	179	151	171
St. Francis	432	446	408	446	391
St. Gabriel	292	305	271	254	274
Holy Cross	380	389	358	343	312
Holy Name	357	366	343	327	336
St. James	418	419	423	421	391
St. John	293	293	283	303	239
St. Joseph	126	116	116	115	107
St. Kevin	219	226	206	204	192
Old St. Mary	210	187	200	176	162
St. Michael	283	274	259	255	247
Mission Dolores	556	541	519	492	454
St. Monica	317	355	339	331	348
Holy Redeemer	199	218	205	203	171
O.L. of Lourdes	551	573	585	565	502
St. Patrick	223	187	163	157	164
St. Paul	412	431	393	430	359
St. Peter	579	606	564	601	618
St. Philip	212	205	196	222	195
Sacred Heart	628	568	568	502	567
Star of the Sea	655	647	615	610	622
St. Stephen	55	47	48	40	44
St. Teresa	395	411	378	384	345
St. Thomas Apostle	176	184	196	194	187
St. Thomas Moor	278	306	258	238	243
St. Vincent	276	241	239	249	236
Visitacion	341	333	316	291	308
Total	14432	14438	13908	13550	13017

LIVE BIRTHS PER 1000 OF ESTIMATED POPULATION

	1960	1961	1962	1963	1964
Cathedral	11.092	11.955	11.819	10.639	11.252
St. Agnes	27.857	27.026	27.624	25.496	24.201
All Hallows	35.119	35.265	36.214	33.659	31.396
St. Anne	15.473	15.189	15.509	15.402	13.979
St. Anthony	27.481	27.945	28.756	27.481	25.974
St. Brendan	16.626	17.354	18.029	17.198	16.782
St. Brigid	14.937	13.697	12.366	12.578	11.792
St. Cecilia	11.740	12.014	10.149	10.204	10.368
St. Charles	27.235	30.303	26.990	28.585	26.254
Corpus Christi	17.454	18.811	18.553	17.648	17.195
St. Dominic	21.767	21.335	19.660	18.418	17.932
St. Edward	17.407	18.921	18.259	16.272	14.947
St. Elizabeth	21.00[illegible]	19.543	19.445	[illegible]	16.723
St. Emydius	15.152	14.168	14.234	[illegible]	13.119
Epiphany	19.4[illegible]	18.134	17.969	[illegible]	17.473
St. Finn Barr	20.367	21.038	20.031	16[illegible]	19.136
St. Francis	16.941	17.490	16.000	17.[illegible]	15.330
St. Gabriel	14.733	15.389	13.673	12.[illegible]	13.825
Holy Cross	24.975	25.566	23.529	22.543	20.506
Holy Name	15.719	16.116	15.103	14.398	14.795
St. James	26.048	26.110	26.360	26.235	24.365
St. John	24.584	24.584	23.745	25.423	20.053
St. Joseph	24.842	22.870	22.870	22.673	21.096
St. Kevin	27.820	28.709	26.168	25.914	24.390
Old St. Mary	10.842	9.655	10.326	9.087	8.368
St. Michael	20.542	19.889	18.800	18.510	17.929
Mission Dolores	26.653	25.934	24.880	23.585	21.754
St. Monica	15.179	16.998	16.232	15.849	16.663
Holy Redeemer	19.292	21.134	19.873	19.680	16.577
O.L. of Lourdes	31.209	32.455	33.135	32.002	28.433
St. Patrick	12.402	10.400	9.065	8.731	9.121
St. Paul	25.905	27.100	24.710	27.037	22.572
St. Peter	26.784	28.033	26.090	27.802	28.588
St. Philip	25.325	24.489	23.414	26.520	23.294
Sacred Heart	29.462	26.647	26.647	23.552	26.600
Star of the Sea	20.323	20.075	19.082	18.927	19.299
St. Stephen	8.744	7.472	7.631	6.359	6.995
St. Teresa	27.998	29.132	26.793	27.218	24.454
St. Thomas	14.009	14.646	15.601	15.442	14.884
St. Thomas Moor	21.483	23.647	19.938	18.392	18.778
St. Vincent	11.675	10.195	10.110	10.533	9.983
Visitacion	25.221	24.630	23.372	21.523	22.781
Total	19.826	19.834	19.105	18.614	17.882

MARITAL STATUS IV Married Couples

	with own household	with own children -6	with own children -18
Cathedral	98.7	12.8	19.8
St. Agnes	97.4	28.4	44.3
All Hallows	96.8	34.7	58.5
St. Anne	98.3	17.0	38.4
St. Anthony	98.3	30.2	53.0
St. Brendan	98.2	21.4	44.2
St. Brigid	98.2	19.6	32.3
St. Cecilia	98.3	15.5	43.1
St. Charles	98.1	29.9	44.3
Corpus Christi	98.0	20.8	47.0
St. Dominic	97.5	26.7	40.8
St. Edward	98.2	23.3	42.2
St. Elizabeth	97.7	29.8	53.9
St. Emydius	98.5	20.1	50.4
Epiphany	98.1	22.1	48.8
St. Finn Barr	97.6	23.2	47.1
St. Francis	96.7	30.8	53.4
St. Gabriel	98.9	23.7	54.1
Holy Cross	97.5	25.7	38.5
Holy Name of Jesus	98.6	20.0	46.2
St. James	98.3	26.5	44.7
St. John	97.1	31.2	53.6
St. Joseph	98.6	24.1	35.4
St. Kevin	97.5	34.0	55.2
Old St. Mary	97.9	24.4	43.3
St. Michael	97.6	25.4	50.2
Mission Dolores	98.4	26.8	42.4
St. Monica	97.9	21.4	39.5
Holy Redeemer	98.6	22.6	40.5
O.L. of Lourdes	98.5	47.0	68.2
St. Patrick	98.0	31.3	46.6
St. Paul	97.8	29.4	51.6
St. Peter	97.8	31.8	53.6
St. Philip Apostle	97.9	27.0	46.8
Sacred Heart	97.6	25.4	37.3
Star of the Sea	97.3	23.9	43.6
St. Stephen	99.0	15.5	47.5
St. Teresa	97.2	33.0	57.1
St. Thomas Apostle	98.3	17.4	37.4
St. Thomas Moor	99.4	24.4	40.0
St. Vincent de Paul	99.1	10.6	25.6
Visitacion	97.2	32.1	59.0

MARITAL STATUS IV -- Married Couples

Percentage of married couples with own children -6 years of age



MARITAL STATUS IV -- Married Couples

Percentage of married couples with own children -18 years of age

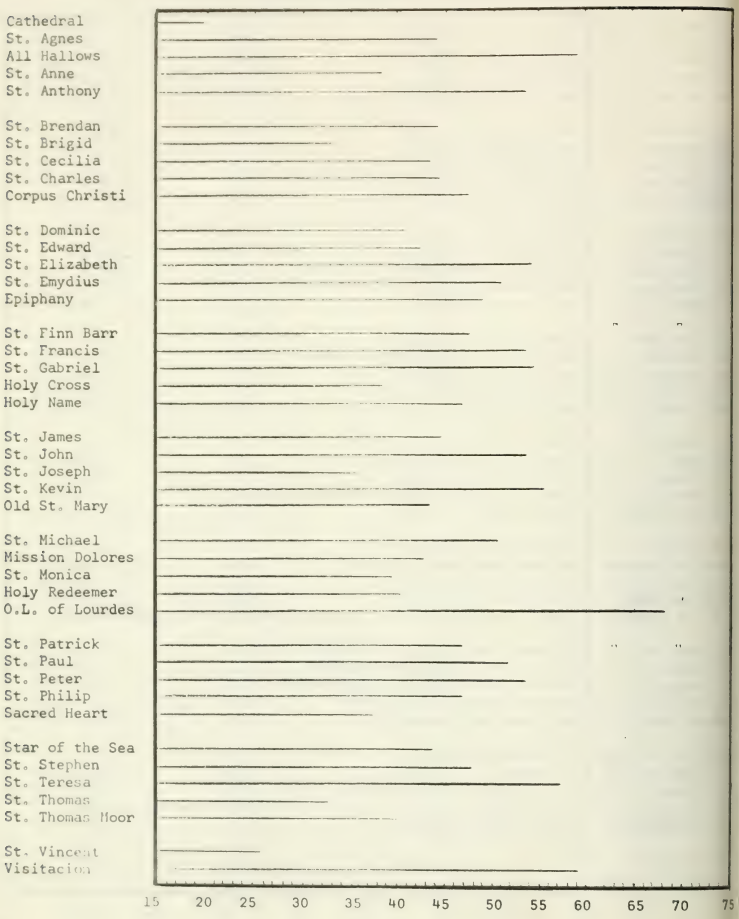

MARITAL STATUS IV continued

	with husband -45	with children -18	unrelated individuals*
Cathedral	37.4	13.5	59.1
St. Agnes	50.6	31.4	23.3
All Hallows	53.3	42.1	4.9
St. Anne	33.5	22.7	11.7
St. Anthony	49.5	37.8	10.4
St. Brendan	40.3	28.4	12.4
St. Brigid	39.0	22.4	34.6
St. Cecilia	28.6	22.2	7.9
St. Charles	45.0	30.1	14.4
Corpus Christi	38.9	29.8	7.0
St. Dominic	48.6	28.5	29.4
St. Edward	41.4	28.6	22.1
St. Elizabeth	45.5	36.7	6.0
St. Emydius	35.4	28.8	8.7
Epiphany	41.2	32.0	6.3
St. Finn Barr	41.3	31.2	7.1
St. Francis	46.6	34.1	25.6
St. Gabriel	41.9	34.5	5.4
Holy Cross	51.3	28.7	25.5
Holy Name of Jesus	36.8	27.4	8.0
St. James	44.7	32.0	16.6
St. John	45.7	36.1	7.8
St. Joseph	47.6	27.8	33.8
St. Kevin	48.6	38.7	8.6
Old St. Mary	37.6	24.1	50.6
St. Michael	45.5	34.0	7.4
Mission Dolores	45.5	30.4	21.3
St. Monica	35.7	24.3	13.9
Holy Redeemer	42.2	27.0	20.0
O.L. of Lourdes	66.2	54.0	4.6
St. Patrick	45.8	31.3	67.5
St. Paul	46.9	35.4	12.3
St. Peter	49.5	37.8	12.3
St. Philip Apostle	44.0	31.8	12.5
Sacred Heart	50.9	28.8	27.8
Star of the Sea	39.0	28.3	16.6
St. Stephen	28.2	25.2	5.0
St. Teresa	51.4	40.2	6.5
St. Thomas Apostle	33.5	20.7	12.6
St. Thomas Moor	42.8	29.9	10.1
St. Vincent de Paul	29.8	14.7	29.7
Visitacion	51.3	42.2	5.8

*percent of total population

MARITAL STATUS IV -- Married Couples

Percentage of married couples with husband -45 years of age

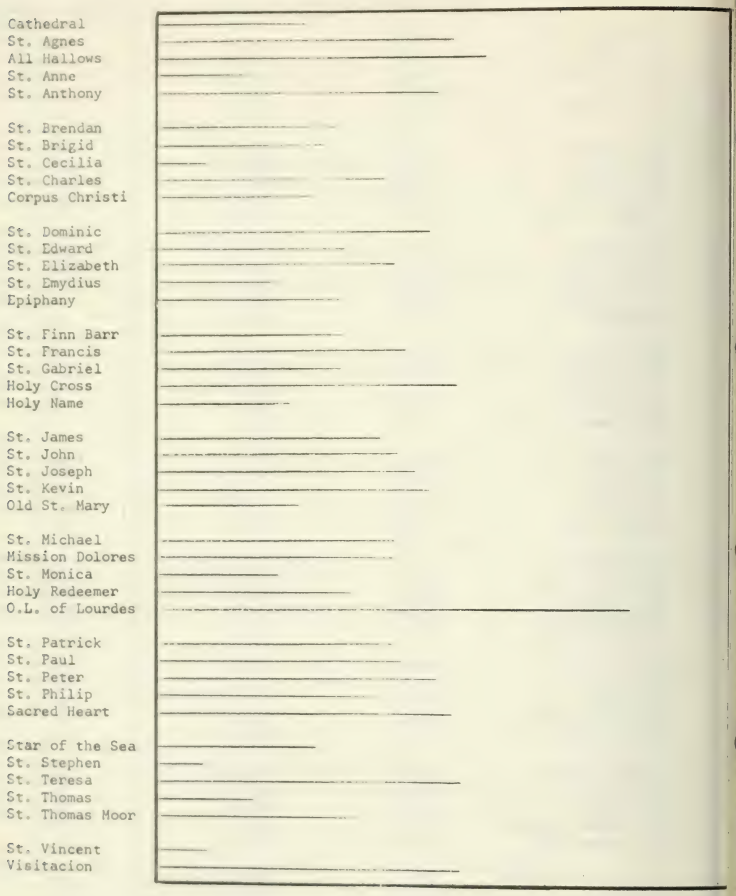

MARITAL STATUS IV -- Married Couples

Percentage of married couples with husband -45 years of age and with own children -18 years of age



MARITAL STATUS IV -- Unrelated Individuals

Percentage of unrelated Individuals from the total population of each parish



HOUSING CHARACTERISTICS I Dwelling Units

	Total Units		Single Family		Multiple Family	
	#	%	#	%	#	%
Cathedral	34410	100.0	707	2.1	33703	97.9
St. Agnes	12014	100.0	1928	16.0	10086	84.0
All Hallows	3880	100.0	2627	67.7	1253	32.3
St. Anne	10671	100.0	7005	65.6	3666	34.4
St. Anthony	2971	100.0	1589	53.5	1382	46.5
St. Brendan	6884	100.0	5077	73.8	1807	26.2
St. Brigid	16775	100.0	1567	9.3	15208	90.7
St. Cecilia	6443	100.0	5883	91.3	560	8.7
St. Charles	3838	100.0	477	12.4	3361	87.6
Corpus Christi	5127	100.0	4541	88.6	586	11.4
St. Dominic	8534	100.0	981	11.4	7553	88.5
St. Edward	4049	100.0	1122	27.7	2927	72.3
St. Elizabeth	3149	100.0	2644	84.0	505	16.0
St. Emydius	4915	100.0	4624	94.1	291	5.9
Epiphany	6034	100.0	5410	89.7	624	10.3
St. Finn Barr	3089	100.0	2953	95.6	136	4.4
St. Francis	12189	100.0	807	6.6	11376	93.4
St. Gabriel	6559	100.0	5899	89.9	660	10.1
Holy Cross	6446	100.0	1008	15.6	5438	84.4
Holy Name of Jesus	8184	100.0	6606	80.7	1578	19.3
St. James	6684	100.0	1364	20.4	5320	79.6
St. John	3952	100.0	1951	49.4	2001	50.6
St. Joseph	2802	100.0	173	6.2	2629	93.8
St. Kevin	2625	100.0	825	31.4	1800	68.6
Old St. Mary	13128	100.0	276	2.1	12852	97.9
St. Michael	4346	100.0	4018	92.5	328	7.5
Mission Dolores	9367	100.0	1083	11.6	8284	88.4
St. Monica	8177	100.0	3916	47.9	4261	52.1
Holy Redeemer	4375	100.0	1528	34.9	2847	65.1
O.L. of Lourdes	4528	100.0	1492	33.0	3036	67.0
St. Patrick	12808	100.0	520	4.1	12288	95.9
St. Paul	5811	100.0	2607	44.9	3204	55.1
St. Peter	7191	100.0	2180	30.3	5011	69.7
St. Philip Apostle	3145	100.0	1732	55.1	1413	44.9
Sacred Heart	9982	100.0	724	7.2	9258	92.8
Star of the Sea	12403	100.0	4180	33.7	8223	66.3
St. Stephen	1995	100.0	1978	99.1	17	0.9
St. Teresa	4369	100.0	2592	59.3	1777	40.7
St. Thomas Apostle	4907	100.0	3232	65.9	1675	34.1
St. Thomas Moor	5278	100.0	2776	52.6	2502	47.4
St. Vincent de Paul	11510	100.0	2271	19.7	9239	80.3
Visitacion	4028	100.0	3454	85.7	574	14.3

HOUSING CHARACTERISTICS I -- Dwelling Units

Percentage of Total Units which are Single Family Dwelling Units

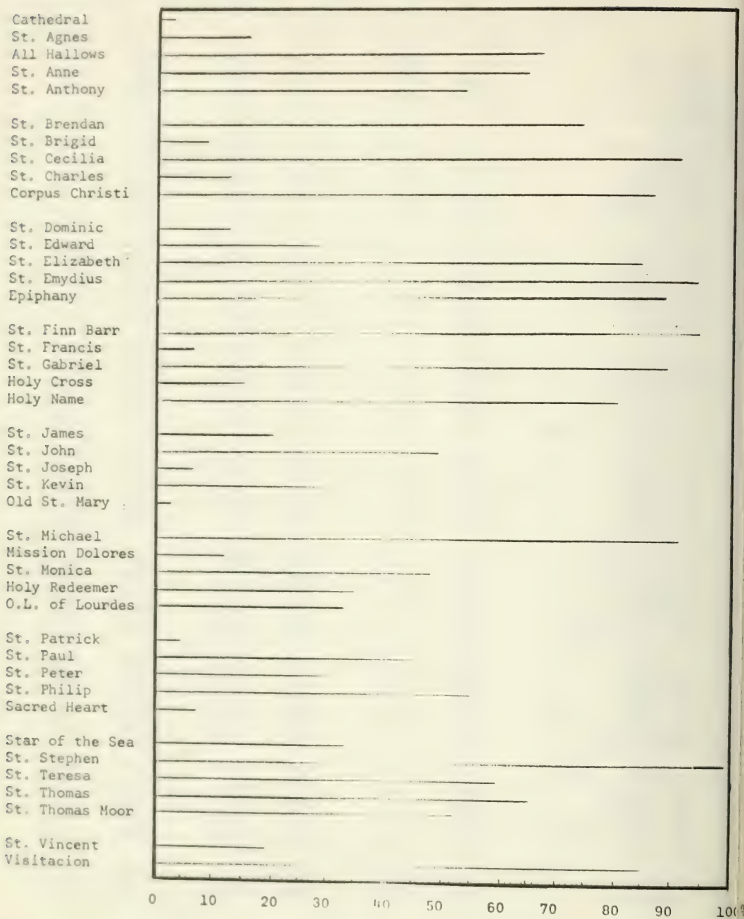

HOUSING CHARACTERISTICS I -- Dwelling Units

Percentage of Total Units which are Multiple Family Units

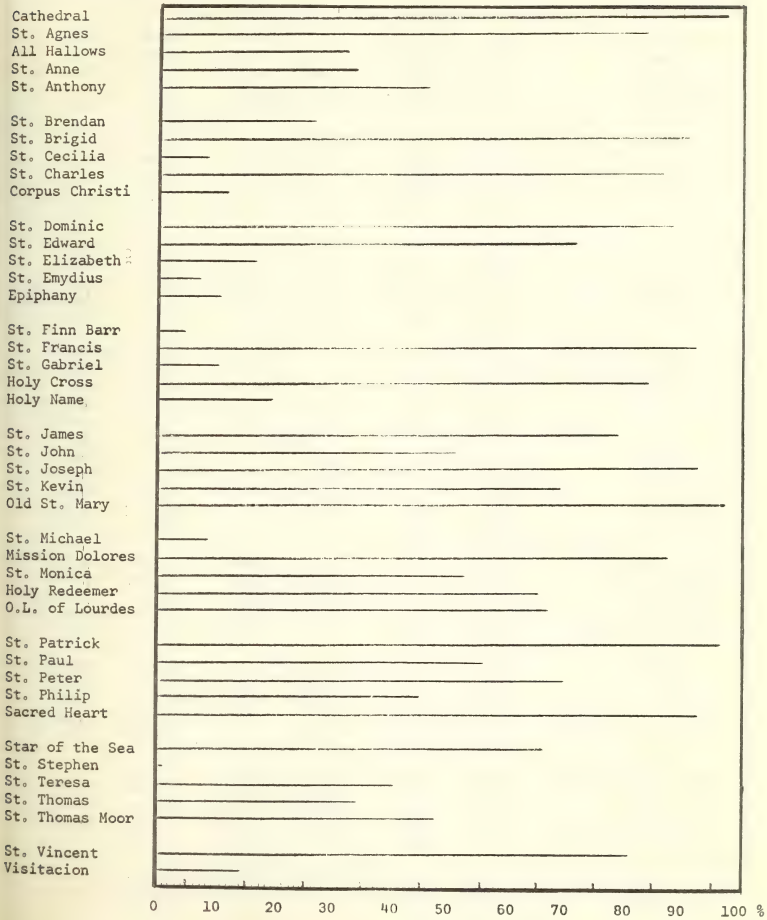

HOUSING CHARACTERISTICS II Tenure

	Occupied Units		Owner Occupied		Renter Occupied	
	#	%	#	%	#	%
Cathedral	30897	100.0	802	2.6	30095	97.4
St. Agnes	11378	100.0	2596	22.8	8782	77.2
All Hallows	3765	100.0	1942	51.6	1823	48.4
St. Anne	10422	100.0	6487	62.2	3935	37.8
St. Anthony	2829	100.0	1438	50.8	1391	49.2
St. Brendan	6636	100.0	4664	70.3	1972	29.7
St. Brigid	16189	100.0	2384	14.7	13805	85.3
St. Cecilia	6342	100.0	5409	85.3	933	14.7
St. Charles	3532	100.0	405	11.5	3127	88.5
Corpus Christi	4974	100.0	3747	75.3	1227	24.7
St. Dominic	8089	100.0	1237	15.3	6852	84.7
St. Edward	3902	100.0	1272	32.6	2630	67.4
St. Elizabeth	3089	100.0	2136	69.1	953	30.9
St. Emydius	4831	100.0	4153	86.0	678	14.0
Epiphany	5889	100.0	4616	78.4	1273	21.6
St. Finn Barr	3013	100.0	2451	81.3	562	18.7
St. Francis	10907	100.0	1410	12.9	9497	87.1
St. Gabriel	6462	100.0	5433	84.1	1029	15.9
Holy Cross	6013	100.0	1026	17.1	4987	82.9
Holy Name of Jesus	7968	100.0	5850	73.4	2118	26.6
St. James	6318	100.0	1582	25.0	4736	75.0
St. John	3841	100.0	2561	66.7	1280	33.3
St. Joseph	2526	100.0	120	4.7	2406	95.3
St. Kevin	2520	100.0	1463	58.0	1057	42.0
Old St. Mary	11578	100.0	457	3.9	11121	96.1
St. Michael	4231	100.0	3358	79.4	873	20.6
Mission Dolores	8842	100.0	1458	16.5	7384	83.5
St. Monica	7913	100.0	3955	50.0	3958	50.0
Holy Redeemer	4168	100.0	1630	39.1	2538	60.9
O.L. of Lourdes	4312	100.0	1113	25.8	3199	74.2
St. Patrick	9387	100.0	212	2.3	9175	97.7
St. Paul	5550	100.0	2560	46.1	2990	53.9
St. Peter	6900	100.0	2020	29.3	4880	70.7
St. Philip Apostle	3021	100.0	1513	50.1	1508	49.9
Sacred Heart	9396	100.0	918	9.8	8478	90.2
Star of the Sea	12038	100.0	4567	37.9	7471	62.1
St. Stephen	1982	100.0	1908	96.3	74	3.7
St. Teresa	4207	100.0	2008	47.7	2199	52.3
St. Thomas Apostle	4778	100.0	2908	60.9	1870	39.1
St. Thomas Moor	5225	100.0	917	17.5	4308	82.5
St. Vincent de Paul	11172	100.0	2718	24.3	8454	[illegible]
Visitacion	3925	100.0	2800	71.3	1125	[illegible]

HOUSING CHARACTERISTICS II -- Tenure

Percentage Owner Occupied of all Occupied Units



HOUSING CHARACTERISTICS II Tenure

	Occupied Units		Owner Occupied		Renter Occupied	
	#	%	#	%	#	%
Cathedral	30897	100.0	802	2.6	30095	97.4
St. Agnes	11378	100.0	2596	22.8	8782	77.2
All Hallows	3765	100.0	1942	51.6	1823	48.4
St. Anne	10422	100.0	6487	62.2	3935	37.8
St. Anthony	2829	100.0	1438	50.8	1391	49.2
St. Brendan	6636	100.0	4664	70.3	1972	29.7
St. Brigid	16189	100.0	2384	14.7	13805	85.3
St. Cecilia	6342	100.0	5409	85.3	933	14.7
St. Charles	3532	100.0	405	11.5	3127	88.5
Corpus Christi	4974	100.0	3747	75.3	1227	24.7
St. Dominic	8089	100.0	1237	15.3	6852	84.7
St. Edward	3902	100.0	1272	32.6	2630	67.4
St. Elizabeth	3089	100.0	2136	69.1	953	30.9
St. Emydius	4831	100.0	4153	86.0	678	14.0
Epiphany	5889	100.0	4616	78.4	1273	21.6
St. Finn Barr	3013	100.0	2451	81.3	562	18.7
St. Francis	10907	100.0	1410	12.9	9497	87.1
St. Gabriel	6462	100.0	5433	84.1	1029	15.9
Holy Cross	6013	100.0	1026	17.1	4987	82.9
Holy Name of Jesus	7968	100.0	5850	73.4	2118	26.6
St. James	6318	100.0	1582	25.0	4736	75.0
St. John	3841	100.0	2561	66.7	1280	33.3
St. Joseph	2526	100.0	120	4.7	2406	95.3
St. Kevin	2520	100.0	1463	58.0	1057	42.0
Old St. Mary	11578	100.0	457	3.9	11121	96.1
St. Michael	4231	100.0	3358	79.4	873	20.6
Mission Dolores	8842	100.0	1458	16.5	7384	83.5
St. Monica	7913	100.0	3955	50.0	3958	50.0
Holy Redeemer	4168	100.0	1630	39.1	2538	60.9
O.L. of Lourdes	4312	100.0	1113	25.8	3199	74.2
St. Patrick	9387	100.0	212	2.3	9175	97.7
St. Paul	5550	100.0	2560	46.1	2990	53.9
St. Peter	6900	100.0	2020	29.3	4880	70.7
St. Philip Apostle	3021	100.0	1513	50.1	1508	49.9
Sacred Heart	9396	100.0	918	9.8	8478	90.2
Star of the Sea	12038	100.0	4567	37.9	7471	62.1
St. Stephen	1982	100.0	1908	96.3	74	3.7
St. Teresa	4207	100.0	2008	47.7	2199	52.3
St. Thomas Apostle	4778	100.0	2908	60.9	1870	39.1
St. Thomas Moor	5225	100.0	917	17.5	4308	82.5
St. Vincent de Paul	11172	100.0	2718	24.3	8454	[illegible]
Visitacion	3925	100.0	2800	71.3	1125	[illegible]

HOUSING CHARACTERISTICS II -- Tenure

Percentage Owner Occupied of all Occupied Units



HOUSING CHARACTERISTICS II -- Tenure

Percentage Renter Occupied of all Occupied Units

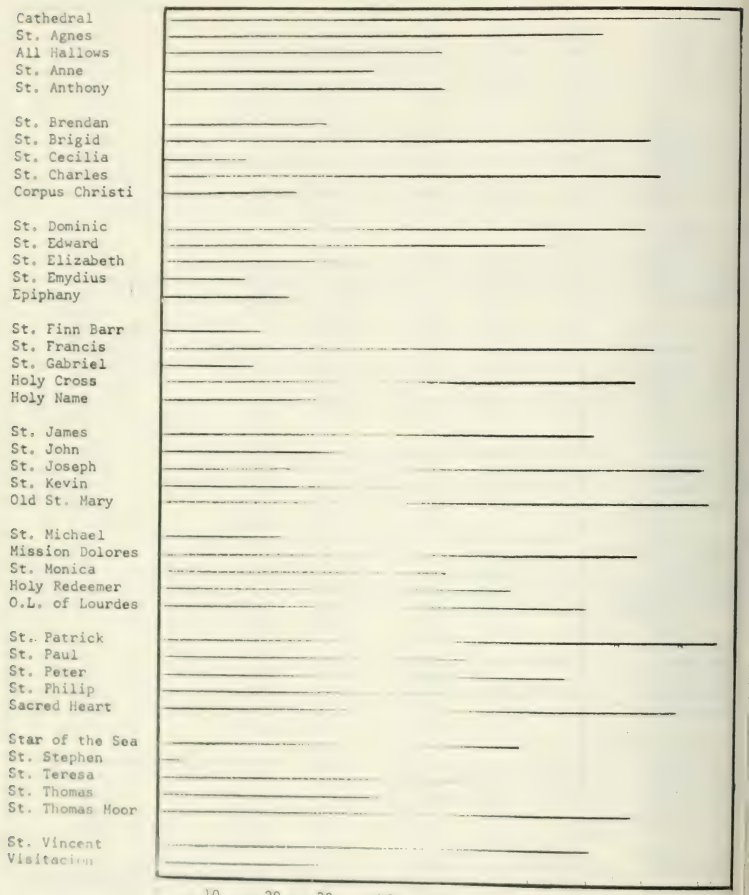

HOUSING CHARACTERISTICS III Value

	Owners - Median Value	Renters - Median Rent
Cathedral	$21,728	$ 65.41
St. Agnes	$19,233	$ 76.67
All Hallows	$14,533	$ 60.67
St. Anne	$19,760	$101.80
St. Anthony	$13,540	$ 72.20
St. Brendan	$19,718	$101.25
St Brigid	$24,470	$ 89.67
St. Cecilia	$20,375	$111.50
St. Charles	$14,967	$ 60.25
Corpus Christi	$14,920	$ 79.00
St. Dominic	$21,225	$ 72.78
St. Edward	$25,000+	$ 91.50
St. Elizabeth	$15,125	$ 67.00
St. Emydius	$18,500	$ 93.50
Epiphany	$14,967	$ 89.33
St. Finn Barr	$17,667	$ 93.00
St. Francis	$22,800	$ 54.56
St. Gabriel	$18,667	$115.33
Holy Cross	$18,767	$ 66.00
Holy Name of Jesus	$18,433	$109.00
St. James	$15,671	$ 61.00
St. John	$13,975	$ 75.67
St. Joseph	$19,167	$ 58.17
St. Kevin	$12,467	$ 71.67
Old St. Mary	$24,200	$ 58.00
St. Michael	$14,600	$ 92.75
Mission Dolores	$15,900	$ 68.50
St. Monica	$19,150	$ 96.80
Holy Redeemer	$16,150	$ 86.75
O.L. of Lourdes	$14,300	$ 56.00
St. Patrick		$ 36.00
St. Paul	$14,175	$ 73.57
St. Peter	$14,950	$ 65.17
St. Philip Apostle	$$14,900	$ 86.67
Sacred Heart	$16,050	$ 64.29
Star of the Sea	$20,444	$ 88.38
St. Stephen	$25,000+	
St. Teresa	$14,250	$ 66.00
St. Thomas Apostle	$18,800	$105.00
St. Thomas Moor	$20,400	$112.50
St. Vincent de Paul	$25,000+	$104.17
Visitacion	$15,050	$ 70.50

Parishes of San Francisco arrayed in order of median value of home and median monthly rent.

MEDIAN VALUE OF HOME		MEDIAN RENT	
St. Kevin	$12,467	St. Patrick	$36.00
St Anne	13,540	St. Francis	54.56
St. John	13,975	O.L. of Lourdes	56.00
St. Paul	14,175	Old St. Mary	58.00
St. Teresa	14,250	St. Joseph	58.17
O.L. of Lourdes	14,300	St. Charles	60.25
All Hallows	14,533	All Hallows	60.67
St. Michael	14,600	St. James	61.00
St. Philip	14,900	Sacred Heart	64.29
Corpus Christi	14,920	St. Peter	65.17
St. Peter	14,950	Cathedral	65.41
St. Charles	14,967	Holy Cross	66.00
Epipany	14,967	St. Teresa	66.00
Visitacion	15,050	St. Elizabeth	67.00
St. Elizabeth	15,125	Mission Dolores	68.50
St. James	15,671	Visitation	70.50
Mission Dolores	15,900	St. Keven	71.67
Sacred Heart	16,050	St. Anthony	72.20
Holy Redeemer	16,150	St. Domonic	72.78
St. Finn Barr	17,667	St. Paul	73.57
Holy Name	18,433	St. John	75.67
St. Emydius	18,500	St. Agnes	76.67
St. Gabriel	18,667	Cropus Christi	79.00
Holy Cross	18,767	St. Philip	86.67
St. Thomas	18,800	Holy Redeemer	86.75
St. Monica	19,150	Star of the Sea	88.38
St. Joseph	19,167	Epiphany	89.33
St. Agnes	19,233	St. Brigid	89.67
St Brendan	19,718	St. Edward	91.50
St Anne	19,760	St. Michael	92.75
St. Cecilia	20,375	St. Finn Barr	93.00
St. Thomas Moor	20,400	St. Emydius	93.50
Star of the Sea	20,444	St. Monica	96.80
St Domonic	21,225	St. Brendan	101.25
Catheral	21,728	St. Anne	101.80
St. Francis	22,800	St. Vincent	104.17
Old St. Mary	24,200	St. Thomas	105.00
St. Brigid	24,470	Holy Name	109.00
St Edward	25,000+	St. Cecilia	111.50
St Stephen	25,000+	St. Thomas Moor	112.50
St. Vincent	25,000+	St. Gabriel	115.33
St Patrick*		St. Stephen*	

*Data not available

HOUSING CHARACTERISTICS IV Mobility*

	1939 or before		1940-1953		1954-1957		1958-March 1960	
	#	%	#	%	#	%	#	%
Cathedral	1819	5.9	5709	18.5	7321	23.7	16048	51.9
St. Agnes	913	8.0	2264	19.9	2778	24.4	5423	47.7
All Hallows	383	10.2	1221	32.4	1048	27.8	1113	29.6
St. Anne	1784	17.1	3285	31.5	2181	20.9	3172	30.4
St. Anthony	431	15.2	778	27.5	665	23.5	954	33.7
St. Brendan	940	14.2	1916	28.9	1554	23.4	2226	33.5
St. Brigid	1741	10.8	4092	25.3	4067	25.1	6289	38.8
St. Cecilia	1248	19.7	2576	40.6	1392	21.9	1126	17.7
St. Charles	331	9.4	634	17.9	870	24.6	1697	48.1
Corpus Christi	1208	24.3	1616	32.5	954	19.2	1196	24.0
St. Dominic	540	6.7	1967	24.3	2105	26.0	3477	43.0
St. Edward	435	11.2	1043	26.7	996	25.5	1428	36.6
St. Elizabeth	429	13.9	1149	37.2	727	23.5	784	25.4
St. Emydius	845	17.5	1814	37.5	1137	23.5	1035	21.4
Epiphany	1351	22.9	1891	32.1	1212	20.6	1435	24.4
St. Finn Barr	565	18.8	920	30.5	635	21.1	893	29.6
St. Francis	1360	12.5	2847	26.1	2872	26.3	3828	35.1
St. Gabriel	473	7.3	2917	45.1	1739	26.9	1333	20.6
Holy Cross	375	6.2	1234	20.5	1639	27.2	2711	45.1
Holy Name	910	11.4	3090	38.8	1794	22.5	2174	27.3
St. James	811	12.8	1406	22.3	1493	23.6	2608	41.3
St. John	651	16.9	1242	32.3	770	20.1	1178	30.7
St. Joseph	167	6.6	417	16.5	649	25.7	1293	51.2
St. Kevin	453	18.0	741	29.4	521	20.7	805	31.9
Old St. Mary	1093	9.4	2921	25.2	2913	25.2	4651	40.2
St. Michael	631	14.9	1420	33.6	1117	26.4	1063	25.1
Mission Dolores	910	10.3	1917	21.7	2299	26.0	3716	42.0
St. Monica	1277	16.1	2419	30.6	1697	21.4	2520	31.8
Holy Redeemer	676	16.2	926	22.2	944	22.7	1622	38.9
O.L. of Lourdes	284	6.6	796	18.5	1610	37.3	1622	37.6
St. Patrick	623	6.6	1774	18.9	2076	22.1	4914	52.3
St. Paul	789	14.2	1421	25.6	1245	22.4	2095	37.7
St. Peter	1138	16.5	1573	22.8	1639	23.7	2550	37.0
St. Philip Apostle	472	15.6	757	25.1	666	22.0	1126	37.3
Sacred Heart	513	5.5	1705	18.1	2575	27.4	4603	49.0
Star of the Sea	1660	13.8	3112	25.9	2906	24.1	4360	36.2
St. Stephen	203	10.2	1036	52.3	484	24.4	259	13.1
St. Teresa	611	14.5	1124	26.7	1161	27.6	1311	31.2
St. Thomas Apostle	769	16.1	1417	29.6	1118	23.4	1474	30.8
St. Thomas Moor	47	1.0	801	15.3	2101	40.2	2276	43.5
St. Vincent	1457	13.1	2985	26.7	2717	24.3	4013	35.9
Visitacion	376	9.6	1371	34.9	1122	28.6	1056	26.9

* Number and Percent of units occupied between designated years

HOUSING CHARACTERISTICS IV -- Mobility

Percentage of units occupied 1939 or before



HOUSING CHARACTERISTICS IV -- Mobility

Percentage of units occupied between 1940-1953

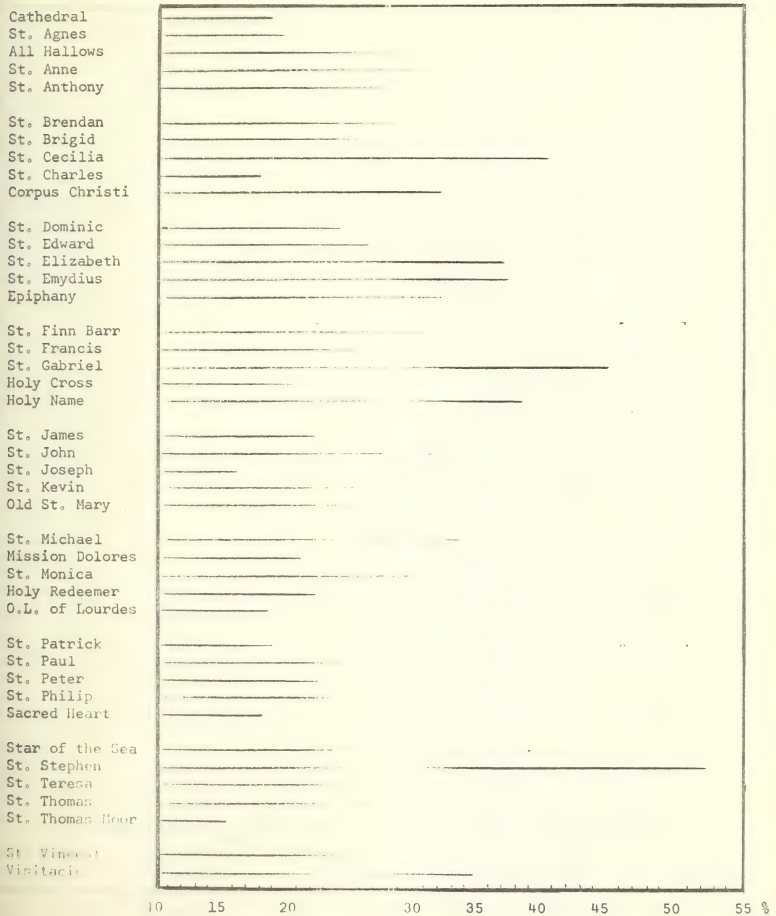

HOUSING CHARACTERISTICS IV -- Mobility

Percentage of units occupied between 1954-1957



HOUSING CHARACTERISTICS IV -- Mobility

Percentage of units occupied between 1958 to March 1960



LABOR FORCE I All Persons

	14+ years		in labor force		not in labor force	
Cathedral	41206	100.0	27594	67.0	13612	33.0
St. Agnes	24276	100.0	15260	62.9	9016	37.1
All Hallows	8985	100.0	5109	56.9	3876	43.1
St. Anne	23280	100.0	13738	59.0	9542	41.0
St. Anthony	6339	100.0	3704	58.4	2635	41.6
St. Brendan	15604	100.0	9200	59.0	6404	41.0
St. Brigid	29120	100.0	19638	67.4	9482	32.6
St. Cecilia	14918	100.0	8619	57.8	6299	42.2
St. Charles	6366	100.0	3765	59.1	2601	40.9
Corpus Christi	11843	100.0	6718	56.7	5125	43.3
St. Dominic	15155	100.0	10027	66.2	5128	33.8
St. Edward	8538	100.0	5440	63.7	3098	36.3
St. Elizabeth	7369	100.0	4265	57.9	3104	42.1
St. Emydius	11697	100.0	6704	57.3	4993	42.7
Epiphany	13903	100.0	8004	57.6	5899	42.4
St. Finn Barr	6833	100.0	4073	59.6	2760	40.4
St. Francis	19949	100.0	12850	64.4	7099	35.6
St. Gabriel	14908	100.0	9038	56.8	5870	43.2
Holy Cross	11846	100.0	7508	63.4	4338	36.6
Holy Name of Jesus	17947	100.0	10842	60.4	7105	39.6
St. James	12709	100.0	7679	60.4	5030	39.6
St. John	8748	100.0	5124	58.6	3624	41.4
St. Joseph	4093	100.0	2503	61.2	1590	38.8
St. Kevin	5659	100.0	3175	56.1	2482	43.9
Old St. Mary	16963	100.0	11779	69.4	5184	30.6
St. Michael	10177	100.0	6202	60.9	3975	39.1
Mission Dolores	16780	100.0	10325	61.5	6455	38.5
St. Monica	17153	100.0	10431	60.8	6722	39.2
Holy Redeemer	8525	100.0	5568	65.3	2957	34.7
O.L. of Lourdes	9998	100.0	5639	56.4	4359	43.6
St. Patrick	16149	100.0	10622	65.8	5527	34.2
St. Paul	12073	100.0	7326	60.7	4747	39.3
St. Peter	15854	100.0	8873	56.0	6981	44.0
St. Philip Apostle	6496	100.0	4089	62.9	2407	37.1
Sacred Heart	16932	100.0	11202	66.2	5730	33.8
Star of the Sea	26215	100.0	15935	60.8	10280	39.2
St. Stephen	4902	100.0	2590	52.8	2312	47.2
St. Teresa	9540	100.0	5437	57.0	4103	43.0
St. Thomas Apostle	10397	100.0	6217	59.8	4180	40.2
St. Thomas Moor	10363	100.0	6411	61.9	3952	38.1
St. Vincent de Paul	21322	100.0	13764	64.6	7558	35.4
[illegible]	9273	100.0	5459	58.9	3814	41.1

LABOR FORCE I -- All Persons

Percentage of all persons 14+ years of age who are in labor force



LABOR FORCE II Males

	Males, 14+ years		in labor force		not in labor force	
Cathedral	20881	100.0	15625	74.8	5256	25.2
St. Agnes	11230	100.0	8596	76.5	2634	23.5
All Hallows	4356	100.0	3398	78.0	958	22.0
St. Anne	10430	100.0	8132	78.0	2298	22.0
St. Anthony	3081	100.0	2425	78.7	656	21.3
St. Brendan	7358	100.0	5673	77.1	1685	22.9
St. Brigid	12124	100.0	9996	82.4	2127	17.6
St. Cecilia	6804	100.0	5436	79.9	1368	20.1
St. Charles	3369	100.0	2530	75.1	839	24.9
Corpus Christi	5660	100.0	4411	77.9	1249	22.1
St. Dominic	6916	100.0	5532	80.0	1384	20.0
St. Edward	3589	100.0	2889	80.5	700	19.5
St. Elizabeth	3478	100.0	2747	79.0	731	21.0
St. Emydius	5433	100.0	4336	79.8	1097	20.2
Epiphany	6621	100.0	5177	78.2	1444	21.8
St. Finn Barr	3245	100.0	2564	79.0	681	21.0
St. Francis	11346	100.0	8369	73.8	2977	26.2
St. Gabriel	6898	100.0	5730	83.1	1168	16.9
Holy Cross	5838	100.0	4553	78.0	1285	22.0
Holy Name of Jesus	8207	100.0	6648	81.0	1559	19.0
St. James	6003	100.0	4621	77.0	1382	23.0
St. John	4208	100.0	3314	78.8	894	21.2
St. Joseph	2240	100.0	1657	74.0	583	26.0
St. Kevin	2717	100.0	2114	77.8	603	22.2
Old St. Mary	9180	100.0	6817	74.3	2363	25.7
St. Michael	4885	100.0	3895	79.7	1026	20.3
Mission Dolores	7988	100.0	6178	77.3	1810	22.7
St. Monica	7406	100.0	5922	80.0	1484	20.0
Holy Redeemer	3961	100.0	3184	80.4	777	19.6
O.L. of Lourdes	4786	100.0	3825	79.9	961	20.1
St. Patrick	13262	100.0	9419	71.0	3843	29.0
St. Paul	5642	100.0	4507	79.9	1135	20.1
St. Peter	7622	100.0	5681	74.5	1941	25.5
St. Philip Apostle	3056	100.0	2514	82.3	542	17.7
Sacred Heart	8229	100.0	6621	80.5	1608	19.5
Star of the Sea	11389	100.0	8913	78.3	2476	21.7
St. Stephen	2301	100.0	1819	79.1	482	20.9
St. Teresa	4543	100.0	3564	78.5	979	21.5
St. Thomas Apostle	4639	100.0	3662	78.9	977	21.1
St. Thomas More	4521	100.0	3832	84.8	689	15.2
St. Vincent de Paul	8544	100.0	6929	81.1	1615	18.9
Visitation	4496	100.0	3645	81.1	851	18.9

LABOR FORCE II -- Males

Percentage of all Males 14+ years of age who are in Labor Force



LABOR FORCE III Females

	Females, 14+ years		in labor force		not in labor force	
Cathedral	20325	100.0	11968	58.9	8357	41.1
St. Agnes	13046	100.0	6665	51.1	6381	48.9
All Hallows	4629	100.0	1711	37.0	2918	63.0
St. Anne	12850	100.0	5607	43.6	7243	56.4
St. Anthony	3257	100.0	1280	39.2	1977	60.8
St. Brendan	8246	100.0	3527	42.7	4719	57.3
St. Brigid	16996	100.0	9643	56.7	7353	43.3
St. Cecilia	8114	100.0	3183	39.2	4931	60.8
St. Charles	2997	100.0	1235	41.2	1762	58.8
Corpus Christi	6183	100.0	2309	37.3	3874	62.7
St. Dominic	8239	100.0	4495	54.5	3744	45.5
St. Edward	4949	100.0	2552	51.5	2397	48.5
St. Elizabeth	3891	100.0	1518	39.0	2373	61.0
St. Emydius	6264	100.0	2371	37.8	3893	62.2
Epiphany	7282	100.0	2826	38.8	4456	61.2
St. Finn[illegible]	3588	100.0	1509	42.1	2079	57.9
St. Fran[illegible]	8603	100.0	4480	52.1	4123	47.9
St. Gabriel	8010	100.0	3309	41.3	4701	58.7
Holy Cross	6008	100.0	2955	49.2	3053	50.8
Holy Name of Jesus	9740	100.0	4194	43.1	5546	56.9
St. James	6706	100.0	3059	45.6	3647	54.4
St. John	4540	100.0	1810	39.9	2730	60.1
St. Joseph	1853	100.0	846	45.7	1007	54.3
St. Kevin	2942	100.0	1061	36.1	1881	63.9
Old St. Mary	7783	100.0	4961	63.7	2822	36.3
St. Michael	5292	100.0	2345	44.3	2947	55.7
Mission Dolores	8792	100.0	4146	47.2	4646	52.8
St. Monica	9747	100.0	4509	46.3	5238	53.7
Holy Redeemer	4564	100.0	2384	52.2	2180	47.8
O.L. of Lourdes	5212	100.0	1814	34.8	3398	65.2
St. Patrick	2887	100.0	1203	41.7	1684	58.3
St. Paul	6431	100.0	2817	43.8	3614	56.2
St. Peter	8232	100.0	3195	38.8	5037	61.2
St. Philip Apostle	3440	100.0	1575	45.8	1865	54.2
Sacred Heart	8702	100.0	4580	52.6	4122	47.4
Star of the Sea	14826	100.0	7023	47.4	7803	52.6
St. [illegible]	2601	100.0	770	29.6	1831	70.4
St. Teresa	4997	100.0	1872	37.5	3125	62.5
St. [illegible]	5758	100.0	2555	44.4	3203	55.6
St. Thomas [illegible]	5842	100.0	2580	44.2	3262	55.8
[illegible]	12778	100.0	6833	53.5	5945	46.5
[illegible]	4777	100.0	1814	38.0	2963	62.0

LABOR FORCE III -- Females

Percentage of all females 14+ years of age who are in labor force



Labor Force all continued

	married women in labor force, husband present*		married women in labor force children -6*	
Cathedral	2725	22.8	222	1.9
St. Agnes	2566	38.5	499	7.5
All Hallows	1071	62.6	279	16.3
St. Anne	2661	47.8	244	4.4
St. Anthony	638	49.8	131	10.2
St. Brendan	1836	52.1	240	6.8
St. Brigid	2708	36.1	413	4.3
St. Cecilia	1680	52.8	130	4.1
St. Charles	900	37.6	98	7.9
Corpus Christi	1251	54.2	199	8.6
St. Dominic	1583	35.2	258	5.7
St. Edward	871	34.1	118	4.6
St. Elizabeth	789	52.0	157	10.3
St. Emydius	1257	53.0	205	8.6
Epiphany	1625	57.5	232	8.2
St. Finn Barr	869	57.6	124	8.2
St. Francis	2007	44.0	483	10.8
St. Gabriel	1978	60.0	181	5.5
Holy Cross	1222	41.3	230	7.8
Holy Name of Jesus	2292	56.6	213	5.1
St. James	1312	42.9	220	7.2
St. John	1013	56.0	224	12.4
St. Joseph	312	36.9	44	5.2
St. Kevin	900	53.3	135	12.7
Old St. Mary	1269	25.6	255	5.1
St. Michael	1455	62.0	283	12.1
Mission Dolores	1709	41.2	348	8.4
St. Monica	1849	41.0	257	5.7
Holy Redeemer	948	30.8	187	7.8
O.L. of Lourdes	1053	58.0	345	19.0
St. Patrick	473	29.3	96	8.0
St. Paul	1336	47.5	260	9.2
St. Peter	1002	45.2	404	12.6
St. Philip Apostle	791	47.7	142	9.0
Sacred Heart	1709	46.6	295	6.4
Star of the Sea	7818	48.1	433	6.2
St. Stephen	631	50.0	29	3.8
St. Teresa	987	52.7	244	13.0
St. Thomas Apostle	1758	49.1	141	5.5
St. Thomas Moor	1448	55.0	190	7.4
St. Vincent de Paul	1046	27.2	110	1.6
Westside	1110	61.1	206	11.4

*Percent of all women in labor force

LABOR FORCE III -- Females

Percentage of all women in labor force who are married and husband present



LABOR FORCE III -- Females

Percentage of all women in labor force who are married and have children -6 years (ag



LABOR FORCE IV Occupation*

	Professional		White Collar		Blue Collar	
Cathedral	2626	22.1	3140	26.5	6088	51.4
St. Agnes	1766	24.6	1725	24.1	3678	51.3
All Hallows	250	8.9	304	10.8	2256	80.3
St. Anne	2469	33.7	1840	25.1	3028	41.2
St. Anthony	200	9.7	276	13.4	1585	76.9
St. Brendan	2075	40.3	1206	23.4	1868	36.3
St. Brigid	3784	43.0	2292	26.1	2714	30.9
St. Cecilia	1861	37.3	1297	26.0	1830	36.7
St. Charles	179	9.1	254	12.9	1538	78.0
Corpus Christi	513	13.4	691	18.0	2633	68.6
St. Dominic	1229	27.0	1063	23.3	2267	49.7
St. Edward	1026	40.4	631	24.9	880	34.7
St. Elizabeth	309	12.6	358	14.6	1788	72.8
St. Emydius	1328	33.5	904	22.8	1729	43.7
Epiphany	633	13.8	785	17.1	3162	69.1
St. Finn Barr	561	23.9	539	23.0	1248	53.1
St. Francis	1889	25.8	1375	18.8	4041	55.4
St. Gabriel	1489	27.9	1433	26.9	2408	45.2
Holy Cross	768	21.5	737	20.6	2072	57.9
Holy Name of Jesus	1586	26.0	1500	24.6	3016	49.4
St. James	576	14.7	656	16.7	2690	68.6
St. John	392	13.4	524	17.9	2015	68.7
St. Joseph	127	10.1	210	16.6	924	73.3
St. Kevin	187	10.5	266	14.9	1333	74.6
Old St. Mary	1467	26.5	1254	22.6	2822	50.9
St. Michael	427	12.9	604	18.2	2280	68.9
Mission Dolores	756	14.7	1021	19.9	3362	65.4
St. Monica	1873	35.8	1301	24.9	2056	39.3
Holy Redeemer	836	29.5	683	24.1	1314	46.4
O.L. of Lourdes	113	4.1	307	11.2	2314	84.6
St. Patrick	356	9.4	617	16.4	2794	74.2
St. Paul	594	14.9	734	18.4	2663	66.7
St. Peter	435	9.3	599	12.8	3647	77.9
St. Philip Apostle	431	19.2	504	22.5	1307	58.3
Sacred Heart	696	13.2	1051	20.1	3476	66.5
Star of the Sea	2197	28.2	1969	25.3	3628	46.5
St. Stephen	878	51.1	442	25.7	399	23.2
St. Teresa	420	13.7	429	14.0	2218	72.3
St. Thomas Apostle	1100	34.4	876	27.4	1223	38.2
St. Thomas Moor	1658	46.8	1083	30.5	805	22.7
St. Vincent de Paul	3016	48.7	1584	25.6	1590	25.7
Visitacion	365	11.3	490	15.1	2383	73.6

*Males, 14+ years of age

LABOR FORCE IV -- Occpuation

Percentage of all employed persons 14+ years of age who are Professional Workers



Parishes of San Francisco arrayed in order of professional workers.

PERCENTAGE OF PROFESSIONAL WORKERS

Our Lady of Lourdes	4.1
All Hallows	8.9
St. Charles	9.1
St. Peter	9.3
St. Patrick	9.4
St. Anthony	9.7
St. Joseph	10.1
St. Kevin	10.5
Visitacion	11.3
St. Elizabeth	12.6
St. Michael	12.9
Sacred Heart	13.3
Corpus Christi	13.4
St. John	13.4
St. Teresa	13.7
Epiphany	13.8
St. James	14.7
Mission Dolores	14.7
St. Paul	14.9
St. Philip	19.2
Holy Cross	21.5
Cathedral	22.1
St. Finn Barr	23.9
St. Agnes	24.6
St. Francis	25.8
Holy Name	26.0
Old St. Mary	26.5
St. Dominic	27.0
St. Gabriel	27.9
Star of the Sea	28.2
Holy Redeemer	29.5
St. Emydius	33.5
St. Anne	33.7
St. Thomas	34.4
St. Monica	35.8
St. Cecilia	37.3
St. Brendan	40.3
St. Edward	40.4
St. Brigid	43.0
St. Thomas Moor	46.8
St. Vincent	48.7
St. Stephen	51.1

LABOR FORCE IV -- Occupation

Percentage of all employed persons 14+ years of age who are White Collar Workers



LABOR FORCE IV -- Occupation

Percentage of all employed persons 14+ years of age who are Blue Collar Workers



YEARLY FAMILY INCOME I*

	Low Income $1000-4999		Medium Income $5000-9999		High Income $10,000+	
	#	%	#	%	#	%
Cathedral	3419	47.7	2925	40.8	823	11.5
St. Agnes	2611	36.3	3427	47.6	1156	16.1
All Hallows	1236	36.7	1764	52.4	369	10.9
St. Anne	1677	20.7	3894	48.0	2545	31.3
St. Anthony	667	30.4	1222	55.7	304	13.9
St. Brendan	838	16.2	2366	45.7	1972	38.1
St. Brigid	1893	24.3	3281	42.1	2622	33.6
St. Cecilia	873	16.2	2356	43.7	2166	40.1
St. Charles	1025	51.8	806	40.7	148	7.5
Corpus Christi	1115	26.3	2332	55.1	788	18.6
St. Dominic	1867	44.1	1597	37.8	766	18.1
St. Edward	679	25.8	986	37.4	971	36.8
St. Elizabeth	771	27.9	1537	55.6	456	16.5
St. Emydius	696	16.9	1847	44.7	1586	38.4
Epiphany	1226	24.0	2828	55.3	1056	20.7
St. Finn Barr	546	21.2	1347	52.3	683	26.5
St. Francis	2142	39.0	2299	41.9	1048	19.1
St. Gabriel	891	15.7	3232	56.9	1561	27.4
Holy Cross	1826	50.8	1260	35.0	512	14.2
Holy Name of Jesus	1269	19.1	3580	53.9	1793	27.0
St. James	1513	35.2	2210	51.4	573	13.3
St. John	908	28.4	1739	54.5	545	17.1
St. Joseph	619	57.3	407	37.6	55	5.1
St. Kevin	679	33.4	1059	52.1	295	14.5
Old St. Mary	1345	45.3	1078	36.3	545	18.4
St. Michael	863	23.7	2037	56.0	736	20.3
Mission Dolores	2161	39.4	2711	49.4	612	11.2
St. Monica	1430	24.0	2746	46.0	1792	30.0
Holy Redeemer	728	25.9	1417	50.4	668	23.7
O.L. of Lourdes	2100	53.8	1596	40.9	205	5.3
St. Patrick	1154	62.1	596	32.1	108	5.8
St. Paul	1252	29.7	2281	54.2	677	16.1
St. Peter	2153	40.8	2601	49.3	525	9.9
St. Philip Apostle	683	29.7	1163	50.6	452	19.7
Sacred Heart	2641	52.9	2022	40.5	330	6.6
Star of the Sea	2581	29.9	4078	47.2	1974	22.9
St. Stephen	155	8.6	529	29.4	1116	62.0
St. Teresa	1399	39.4	1700	47.8	455	12.8
St. Thomas Apostle	901	24.5	1747	47.4	1034	28.1
St. Thomas Moor	590	14.4	1803	43.9	1710	41.7
St. Vincent de Paul	1189	19.0	2323	37.1	2750	43.9
Visitacion	953	27.3	2010	57.6	524	15.0

YEARLY FAMILY INCOME I

Percentage of all families in each parish who have Low Income ($1000-4999)



YEARLY FAMILY INCOME I*

	Low Income $1000-4999		Medium Income $5000-9999		High Income $10,000+	
	#	%	#	%	#	%
Cathedral	3419	47.7	2925	40.8	823	11.5
St. Agnes	2611	36.3	3427	47.6	1156	16.1
All Hallows	1236	36.7	1764	52.4	369	10.9
St. Anne	1677	20.7	3894	48.0	2545	31.3
St. Anthony	667	30.4	1222	55.7	304	13.9
St. Brendan	838	16.2	2366	45.7	1972	38.1
St. Brigid	1893	24.3	3281	42.1	2622	33.6
St. Cecilia	873	16.2	2356	43.7	2166	40.1
St. Charles	1025	51.8	806	40.7	148	7.5
Corpus Christi	1115	26.3	2332	55.1	788	18.6
St. Dominic	1867	44.1	1597	37.8	766	18.1
St. Edward	679	25.8	986	37.4	971	36.8
St. Elizabeth	771	27.9	1537	55.6	456	16.5
St. Emydius	696	16.9	1847	44.7	1586	38.4
Epiphany	1226	24.0	2828	55.3	1056	20.7
St. Finn Barr	546	21.2	1347	52.3	683	26.5
St. Francis	2142	39.0	2299	41.9	1048	19.1
St. Gabriel	891	15.7	3232	56.9	1561	27.4
Holy Cross	1826	50.8	1260	35.0	512	14.2
Holy Name of Jesus	1269	19.1	3580	53.9	1793	27.0
St. James	1513	35.2	2210	51.4	573	13.3
St. John	908	28.4	1739	54.5	545	17.1
St. Joseph	619	57.3	407	37.6	55	5.1
St. Kevin	679	33.4	1059	52.1	295	14.5
Old St. Mary	1345	45.3	1078	36.3	545	18.4
St. Michael	863	23.7	2037	56.0	736	20.3
Mission Dolores	2161	39.4	2711	49.4	612	11.2
St. Monica	1430	24.0	2746	46.0	1792	30.0
Holy Redeemer	728	25.9	1417	50.4	668	23.7
O.L. of Lourdes	2100	53.8	1596	40.9	205	5.3
St. Patrick	1154	62.1	596	32.1	108	5.8
St. Paul	1252	29.7	2281	54.2	677	16.1
St. Peter	2153	40.8	2601	49.3	525	9.9
St. Philip Apostle	683	29.7	1163	50.6	452	19.7
Sacred Heart	2641	52.9	2022	40.5	330	6.6
Star of the Sea	2581	29.9	4078	47.2	1974	22.9
St. Stephen	155	8.6	529	29.4	1116	62.0
St. Teresa	1399	39.4	1700	47.8	455	12.8
St. Thomas Apostle	901	24.5	1747	47.4	1034	28.1
St. Thomas Moor	590	14.4	1803	43.9	1710	41.7
St. Vincent de Paul	1189	19.0	2323	37.1	2750	43.9
Visitacion	953	27.3	2010	57.6	524	15.0

YEARLY FAMILY INCOME I

Percentage of all families in each parish who have Low Income ($1000-4999)



FAMILY FAMILY INCOME 2

Percentage of all families in each parish who have Medium Income ($5000-9999)

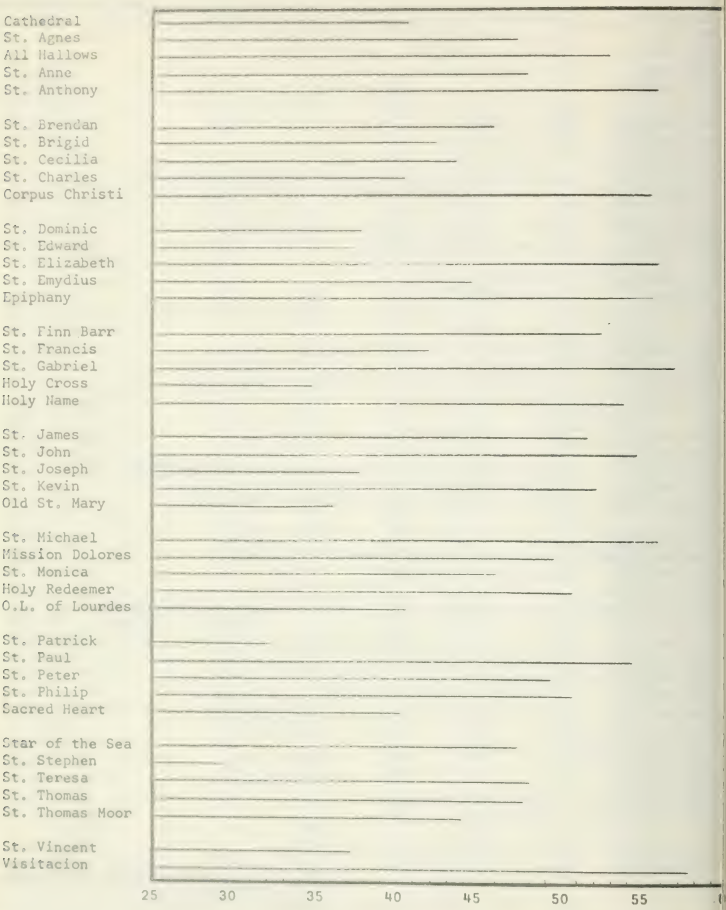

YEARLY FAMILY INCOME I

Percentage of all families in each parish who have High Income ($10,000+)



CATHOLIC PARISHES, CITY OF SAN FRANCISCO

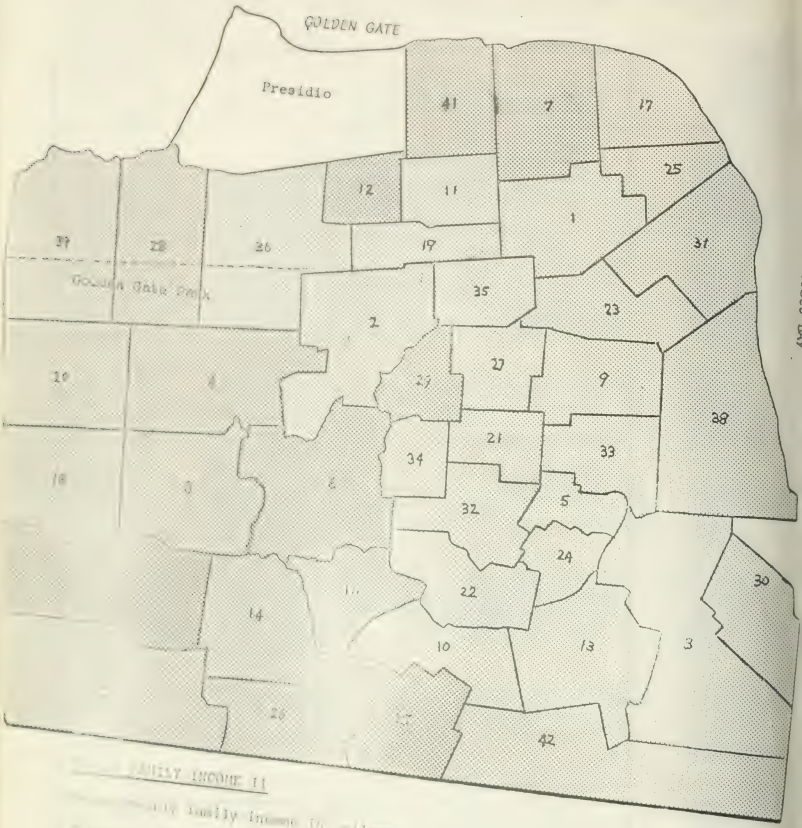

FAMILY INCOME II

Median family income in dollars

[illegible] - $[illegible],000

$[illegible] - $[illegible],000

$[illegible] - $13,000

YEARLY FAMILY INCOME II

Median yearly family income in Dollars		Parishes arrayed in order of Median Income	
Cathedral	$5,178.62	St. Patrick	$4,210.29
St. Agnes	6,194.90	St. Joseph	4,439.26
All Hallows	5,880.92	O.L. of Lourdes	4,767.73
St. Anne	7,825.97	Sacred Heart	4,808.89
St. Anthony	6,033.77	St. Charles	4,884.00
St. Brendan	8,549.45	Holy Cross	4,926.07
St. Brigid	7,710.29	Cathedral	5,178.62
St. Cecilia	8,800.00	Old St. Mary	5,414.48
St. Charles	4,884.00	St. Dominic	5,548.05
Corpus Christi	6,874.52	St. Peter	5,625.57
St. Dominic	5,548.05	St. Teresa	5,743.26
St. Edward	7,706.59	Mission Dolores	5,770.73
St. Elizabeth	6,636.66	St. Francis	5,841.06
St. Emydius	8,466.33	All Hallows	5,880.92
Epiphany	7,265.13	St. Kevin	6,011.19
St. Finn Barr	7,437.06	St. Anthony	6,033.77
St. Francis	5,841.06	St. James	6,076.52
St. Gabriel	7,915.68	St. Agnes	6,114.89
Holy Cross	4,926.07	St. Paul	6,414.88
Holy Name of Jesus	7,623.67	St. John	6,586.81
St. James	6,076.52	St. Elizabeth	6,636.66
St. John	6,586.81	Visitacion	6,644.25
St. Joseph	4,439.26	St. Philip	6,696.80
St. Kevin	6,011.19	Star of the Sea	6,836.26
Old St. Mary	5,414.48	Corpus Christi	6,874.52
St. Michael	7,112.19	Holy Redeemer	7,036.16
Mission Dolores	5,770.73	St. Michael	7,112.19
St. Monica	7,629.57	Epiphany	7,265.13
Holy Redeemer	7,036.16	St. Finn Barr	7,437.06
O.L. of Lourdes	4,767.73	St. Thomas Apostle	7,519.78
St. Patrick	4,210.29	Holy Name of Jesus	7,623.67
St. Paul	6,414.88	St. Monica	7,629.57
St. Peter	5,625.57	St. Edward	7,706.59
St. Philip Apostle	6,696.80	St. Brigid	7,710.29
Sacred Heart	4,808.89	St. Anne	7,825.97
Star of the Sea	6,836.26	St. Gabriel	7,915.68
St. Stephen	12,072.08	St. Emydius	8,466.33
St. Teresa	5,743.26	St. Brendan	8,549.45
St. Thomas Apostle	7,519.78	St. Cecilia	8,800.00
St. Thomas Moor	8,921.28	St. Thomas Moor	8,921.28
St. Vincent de Paul	9,079.62	St. Vincent de Paul	9,079.62
Visitacion	6,644.25	St. Stephen	12,072.08

LAND USE, 1961 to 1964

	Gross Area acres	Net Area acres	Residence Total* #	Residence Total* %	Commerce Total* #	Commerce Total* %
Cathedral	604.55	385.47	106.67	27.7	181.95	47.2
St. Agnes	683.29	499.28	277.03	55.6	27.22	5.4
All Hallows	1839.53	1411.80	230.40	16.3	19.34	1.4
St. Anne	969.10	683.06	517.60	75.8	32.52	4.8
St. Anthony	281.68	188.03	96.13	51.1	17.90	9.5
St. Brendan	1029.74	778.43	452.31	58.1	10.41	1.3
St. Brigid	582.06	403.70	253.11	62.7	40.56	10.0
St. Cecilia	829.13	587.04	430.18	73.2	19.61	3.3
St. Charles	371.40	252.24	43.91	17.4	46.21	18.3
Corpus Christi	640.50	448.46	269.34	60.0	17.67	3.9
St. Dominic	360.09	239.70	138.95	58.0	38.68	16.1
St. Edward	274.44	189.43	139.73	73.8	25.04	13.2
St. Elizabeth	678.43	471.72	166.01	35.2	17.35	3.7
St. Emydius	723.62	504.82	402.32	79.7	16.98	3.4
Epiphany	723.81	511.77	345.11	67.4	34.10	6.7
St. Finn Barr	458.61	340.08	198.44	58.4	7.68	2.3
St. Francis	498.90	298.33	110.18	36.9	63.18	21.2
St. Gabriel	719.21	495.96	375.01	75.6	14.12	2.9
Holy Cross	344.55	242.76	112.69	46.4	34.35	14.1
Holy Name of Jesus	738.74	502.03	423.06	84.2	17.74	3.6
St. James	304.92	202.85	149.52	73.7	24.08	11.9
St. John	443.94	316.08	184.58	58.4	11.13	3.5
St. Joseph	256.41	178.98	16.84	9.4	49.05	27.4
St. Kevin	218.58	149.21	95.81	64.2	7.78	5.2
Old St. Mary	316.76	200.46	45.53	22.7	109.43	54.6
St. Michael	524.30	363.65	248.66	68.2	21.24	5.8
Mission Dolores	386.93	260.98	150.78	57.8	41.45	15.9
St. Monica	591.95	399.46	339.28	84.9	21.97	5.5
Holy Redeemer	319.88	230.70	152.91	66.3	6.52	2.8
O.L. of Lourdes	1534.16	1304.29	207.84	15.9	15.45	1.2
St. Patrick	832.09	544.68	28.54	5.2	206.49	37.9
St. Paul	500.40	356.34	206.46	57.9	19.60	5.5
St. Peter	613.97	417.26	176.50	42.3	37.47	9.0
St. Philip Apostle	269.74	190.79	126.88	66.5	4.83	2.5
Sacred Heart	345.01	231.31	117.79	50.9	33.36	14.4
Star of the Sea	763.63	513.56	391.09	76.2	45.70	8.9
St. Stephen	894.09	728.54	181.91	24.9	10.10	1.4
St. Teresa	978.28	706.61	182.72	25.9	21.18	3.0
St. Thomas Apostle	479.88	331.22	221.92	67.0	12.62	3.8
St. Thomas Moor	1505.35	1362.38	216.65	15.9	51.47	3.8
St. Vincent de Paul	760.00	584.61	276.37	47.3	27.11	4.6
Visitacion	777.14	556.42	232.16	41.7	15.29	2.7

*as a percent of net area

LAND USE, 1961 to 1964

Percentage of net area of each parish which is Residential



LAND USE, 1961 to 1964

Percentage of net area of each parish which is Commercial

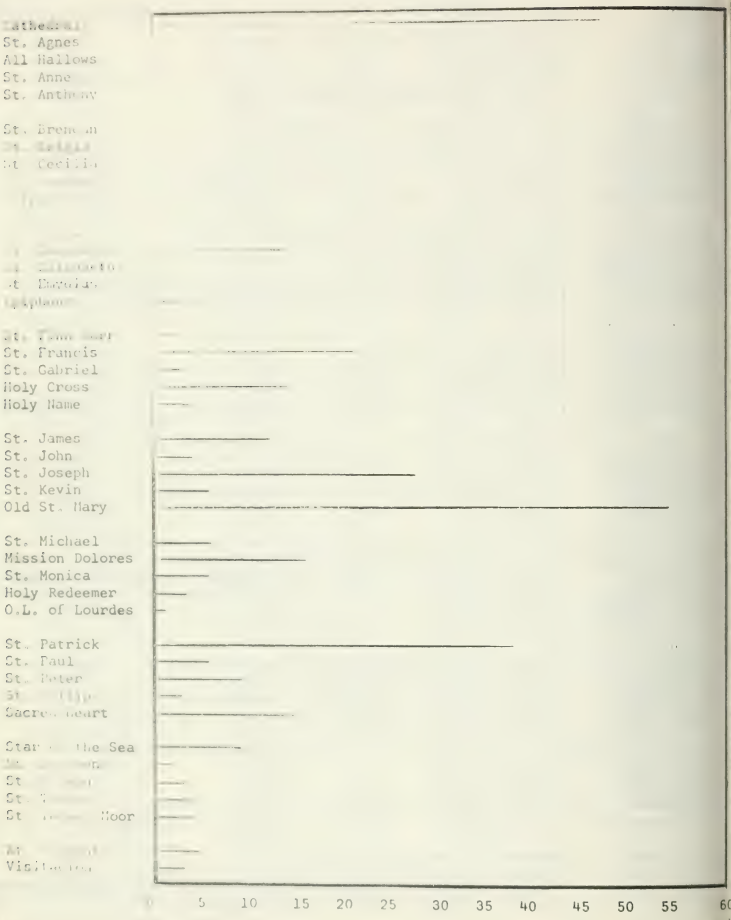

LAND USE continued

	Industrial*		Utility*		Institution*	
	#	%	#	%	#	%
Cathedral	18.15	4.7	2.79	0.7	18.80	4.9
St. Agnes	2.46	0.5	10.47	2.1	13.57	2.7
All Hallows	214.47	15.2	41.16	2.9	8.05	0.6
St. Anne	2.42	0.4	14.21	2.1	7.62	1.1
St. Anthony	8.08	4.3	0.19	0.1	2.95	1.6
St. Brendan	0.35	0.1	12.13	1.6	14.52	1.9
St. Brigid	16.65	4.1	4.96	1.2	9.87	2.5
St. Cecilia	0.91	0.2	12.38	2.1	19.86	3.4
St. Charles	106.54	42.2	11.71	4.6	4.83	1.9
Corpus Christi	3.27	0.7	6.37	1.4	12.84	2.9
St. Dominic	5.50	2.3	0.33	0.1	19.85	8.3
St. Edward	2.92	1.5			8.17	4.3
St. Elizabeth	34.34	7.3	18.50	3.9	13.61	2.9
St. Emydius	0.53	0.1	22.77	4.5	23.68	4.7
Epiphany	3.16	0.6	0.18	0.0	6.90	1.4
St. Finn Barr	0.64	0.2	7.63	2.2	5.08	1.5
St. Francis	56.27	18.8	18.38	6.2	7.73	2.6
St. Gabriel	0.73	0.1	7.39	1.5	6.20	1.3
Holy Cross	8.69	3.6	0.27	0.1	61.01	25.1
Holy Name of Jesus	0.95	0.2	5.99	1.2	5.82	1.2
St. James	4.18	2.1	0.48	0.2	6.13	3.0
St. John	1.52	0.5	3.75	1.2	1.19	0.4
St. Joseph	76.58	42.8	9.22	5.1	2.43	1.4
St. Kevin	0.90	0.6	3.49	2.3	1.97	1.3
Old St. Mary	10.71	5.3	1.51	0.8	9.45	4.7
St. Michael	2.64	0.7	0.22	0.1	5.06	1.4
Mission Dolores	22.42	8.6	0.34	0.1	19.28	7.4
St. Monica	0.74	0.2	0.28	0.1	6.82	1.7
Holy Redeemer	1.07	0.5	0.06	0.0	4.10	1.8
O.L. of Lourdes	97.34	7.5	37.53	2.9	3.11	0.2
St. Patrick	215.14	39.5	25.40	4.7	7.01	1.3
St. Paul	2.16	0.6	0.81	0.2	5.53	1.6
St. Peter	91.99	22.1	14.77	3.5	7.03	1.7
St. Philip Apostle	0.57	0.3	0.03	0.0	1.29	0.7
Sacred Heart	10.48	4.5	0.05	0.0	7.85	3.4
Star of the Sea	4.05	0.8	0.66	0.1	24.74	4.8
St. Stephen	0.02	0.0	158.57	21.7	8.64	1.2
St. Teresa	266.11	37.6	73.64	10.4	7.83	1.1
St. Thomas Apostle	0.90	0.3			1.89	0.6
St. Thomas Moor			285.43	20.9	17.07	1.3
St. Vincent de Paul	2.11	0.4	2.14	0.4	8.35	1.4
Visitacion	6.50	1.2	18.79	3.4	11.84	2.1

*as a percent of net area

LAND USE, 1961 to 1964

Percentage of net area of each parish which is Industrial



LAND USE, 1961 to 1964

Percentage of net area of each parish which is devoted to Utilities

LAND USE, 1961 to 1964

Percentage of net area of each parish which is Institutional

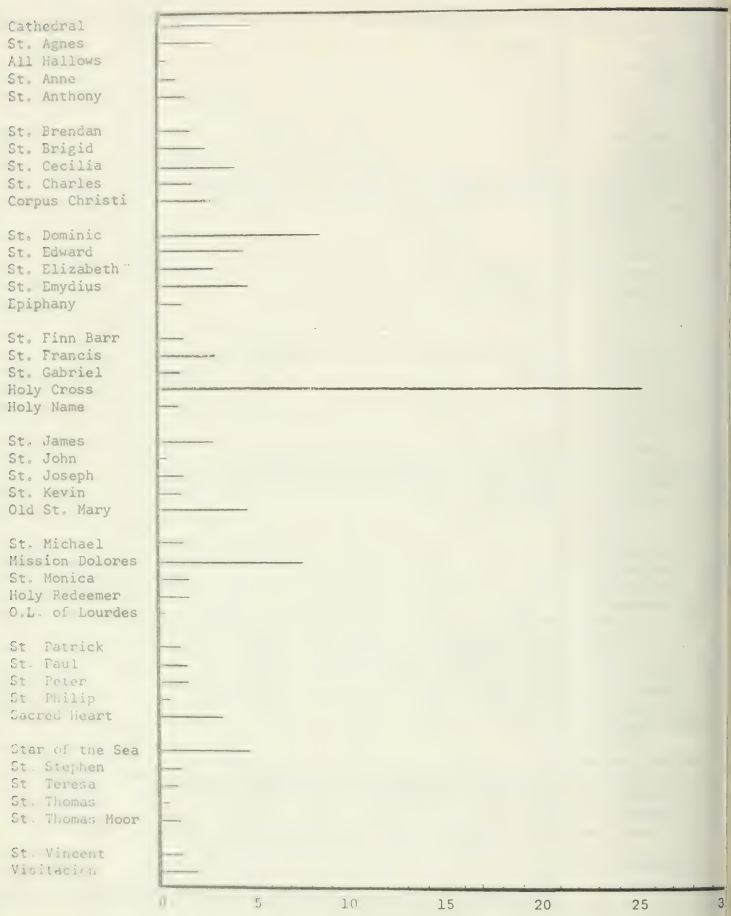

LAND USE continued

	Public Total* #	%	Private Recreation* #	%	Vacant Total* #	%
Cathedral	41.81	10.8			15.31	4.0
St. Agnes	140.25	28.1	2.68	0.5	25.60	5.1
All Hallows	295.29	20.9			603.09	42.7
St. Anne	76.09	11.1	1.05	0.2	31.55	4.6
St. Anthony	38.76	20.6			24.02	12.8
St. Brendan	183.31	23.5	6.99	0.9	98.41	12.6
St. Brigid	64.82	16.1	1.52	0.4	12.21	3.0
St. Cecilia	79.20	13.5	1.11	0.2	23.79	4.1
St. Charles	19.86	7.9			19.18	7.6
Corpus Christi	124.85	27.8			14.12	3.2
St. Dominic	20.22	8.4	1.78	0.8	14.39	6.0
St. Edward	10.60	5.6			2.97	1.6
St. Elizabeth	189.93	40.2			31.98	6.8
St. Emydius	26.14	5.2	2.13	0.4	10.27	2.0
Epiphany	85.48	16.7			36.84	7.2
St. Finn Barr	98.76	29.0			21.85	6.4
St. Francis	27.96	9.4	0.39	0.1	14.24	4.8
St. Gabriel	89.89	18.1			2.62	0.5
Holy Cross	12.02	5.0			13.73	5.7
Holy Name of Jesus	43.35	8.6			5.12	1.0
St. James	10.65	5.3			7.81	3.8
St. John	56.11	17.7			57.80	18.3
St. Joseph	23.76	13.3	0.03	0.0	1.07	0.6
St. Kevin	26.96	18.1			12.30	8.3
Old St. Mary	11.42	5.7			12.41	6.2
St. Michael	56.13	15.5			29.70	8.2
Mission Dolores	22.28	8.5	0.26	0.1	4.17	1.6
St. Monica	25.46	6.4			4.91	1.2
Holy Redeemer	42.04	18.2			24.00	10.4
O.L. of Lourdes	457.23	35.1			485.79	37.2
St. Patrick	55.71	10.2			6.39	1.2
St. Paul	48.77	13.7	4.40	1.2	68.61	19.3
St. Peter	74.76	17.9			14.74	3.5
St. Philip Apostle	23.79	12.5	1.89	1.0	31.51	16.5
Sacred Heart	57.05	24.7			4.73	2.1
Star of the Sea	44.19	8.6			3.13	0.6
St. Stephen	207.81	28.5	113.67	15.6	47.82	6.7
St. Teresa	54.77	7.8			100.36	14.2
St. Thomas Apostle	51.38	15.5	7.46	2.2	35.05	10.6
St. Thomas Moor	488.28	35.8	218.02	16.0	85.46	6.3
St. Vincent de Paul	149.88	25.6	0.19	0.0	118.46	20.3
Visitation	213.03	38.3			58.81	10.6

*as a percent of net area

LAND USE, 1961 to 1964

Percentage of net area of each parish which is devoted to Public Use

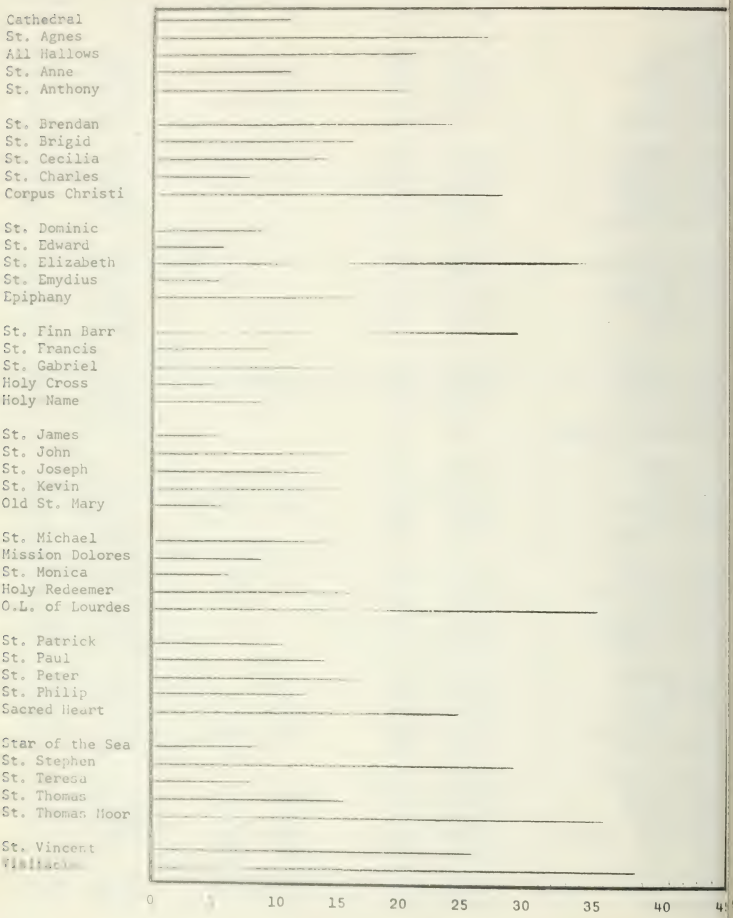

LAND USE, 1961 to 1964

Percentage of net area of each parish which is devoted to Private Recreation



LAND USE, 1961 to 1964

ercentage of net area of each parish which is Vacant



Chapter II - The Parishes of San Francisco

CATHEDRAL OF ST. MARY
(Under construction)

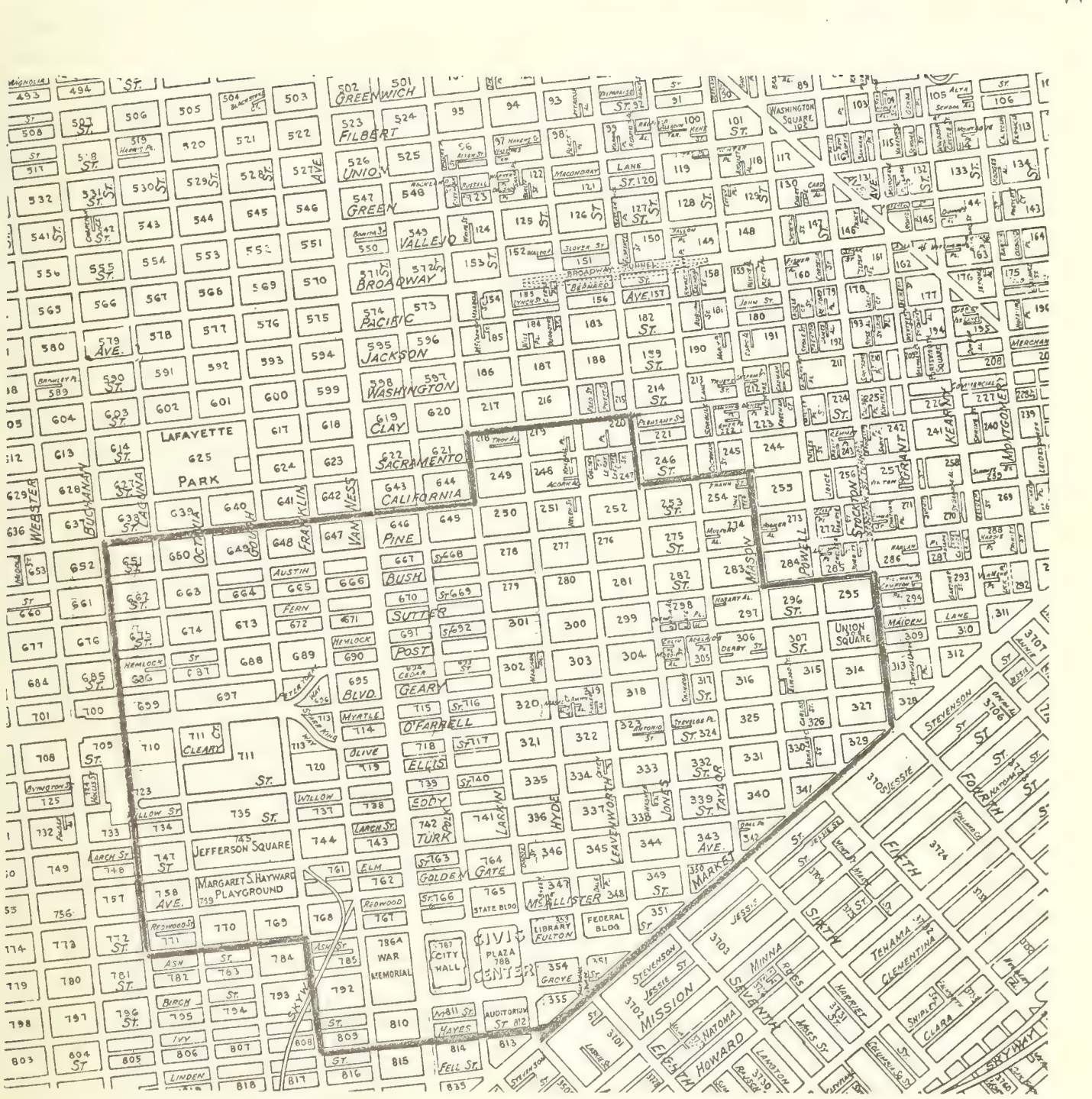

Boundaries—Stockton and Market Sts., to Sutter to Mason to California to Jones to Clay to Larkin to California to Buchanan to McAllister to Gough to Hayes to Market to Stockton Sts.

RELIGIOUS ORGANIZATIONS	DENOMINATION
Cathedral of St. Mary Temporary Address - Sacred Heart High School - Ellis & Franklin Sts.	Catholic
Cathedral Parish School 1061 Eddy St.	Catholic
Divine Word Missionaries 1907 Pine St.	Catholic
Kolping House 133 Golden Gate Ave.	Catholic
Madonna Residence 270 McAllister St.	Catholic
Morning Star Convent - Daughters of Mary & Joseph 1911 Pine St.	Catholic
Morning Star Elementary School 1715 Octavia St.	Catholic
Sacred Heart High School (Boys) 1075 Ellis St.	Catholic
St. Anthony Dinning Room 121 Golden Gate Ave.	Catholic
St. Francis Xavier (Japanese) 1801 Octavia & Pine Sts.	Catholic
St. Boniface (German) 133 Golden Gate Ave.	Catholic
St. Margaret's Club 1449 Calif. St.	Catholic
St. Vincent High School (Girls) 1301 Geary St.	Catholic
Third Order of St. Francis 109 Golden Gate Ave.	Catholic
Apostolic Faith Mission 1227 Sutter St.	Apostolic

RELIGIOUS ORGANIZATIONS	DENOMINATION
Chinese Baptist Church 1255 Hyde St.	Baptist (Southern)
Conservative Baptist Theological Seminary 1225 Franklin St.	Baptist
First Spanish Southern Baptist Church 964 So. Van Ness Ave.	Baptist (Southern)
Hamilton Square Baptist Church 1212 Geary Blvd.	Baptist
Mount Trinity Baptist Church 1737 Sutter St.	Baptist
St. Mark Missionary Baptist Church 1231 Golden Gate Ave.	Baptist
Buddhist Church of San Francisco 1881 Pine St.	Buddhist
Buddhist Churches 1710 Octavia St.	Buddhist
Sokoji Church 1881 Bush St.	Buddhist
Unreformed Buddhist Church of Northern California 1631 Sutter St.	Buddhist
Christadelphians 620 Sutter St.	Christian
Y.M.C.A. 620 Sutter St.	Christian
Y.M.C.A. 1530 Buchanan St.	Christian
Y.M.C.A. 220 Golden Gate Ave.	Christian
Christian Science Reading Room 537 Geary St.	Christian Science
Christian Science General Reading Room 151 Powell St.	Christian Science

RELIGIOUS ORGANIZATIONS	DENOMINATION
Fifth Church of Christ, Scientist 450 O'Farrell St.	Christian Science
United Church of Christ 870 Market St.	Church of Christ
Emanuel Church of God 1540 Post St.	Church of God in Christ
Pentecostal Church of God 1011 1/2 Golden Gate Ave.	Church of God in Christ
First Congregational Church 498 Post St.	Congregational
Trinity Episcopal Church 1668 Bush St.	Episcopal
I Am Temple 1337 Sutter St.	Independent
Lutheran Servicemen's Center 966 Market St.	Lutheran
St. Mark's Lutheran Church 1111 O'Farrell St.	Lutheran (Lutheran Church in America)
St. Paulus Lutheran Church Gough & Eddy Sts.	Lutheran (Missouri Synod)
St. Paulus School Gough & Eddy Sts.	Lutheran (Missouri Synod)
Trinity Lutheran Church 722 So. Van Ness Ave.	Lutheran (American Lutheran Church)
Jehovah's Witnesses Central Congregation 1619 Laguna St.	Jehovah's Witnesses
Islam Temple Aaomns 650 Geary St.	Jewish
National Jewish Welfare 870 Market St.	Jewish
Bethel African Methodist Church 916 Laguna St.	A.M.E. Methodist (African Methodist Episcopal)

RELIGIOUS ORGANIZATIONS	DENOMINATION
Filipino Westerly Methodist 2012 Pine St.	Methodist
Glide Memorial Church 322 Ellis St.	Methodist
Jones Memorial Church 1975 Post St.	Methodist
Pine Methodist Church 1359 Pine St.	Methodist
Wesley Methodist Church 2014 Pine St.	Methodist
Sufism Reoriented 1290 Sutter St.	Mohammedan
Philidelphia Sanctuary (World Wide Brotherhood) 1020 Golden Gate Ave.	Non-denominational
World Wide Brotherhood 859 Golden Gate Ave.	Non-denominational
Full Gospel Assembly 746 So. Van Ness Ave.	Pentecostal
Japanese Church of Christ 1500 Post St.	Presbyterian (United)
United Presbyterian Church 330 Ellis St.	Presbyterian (United)
United Presbyterian Church 870 Market St.	Presbyterian (United)
The Salvation Army Education Section 1450 Laguna St.	The Salvation Army
Evangeline The Young Women's Residence 44 McAllister St.	The Salvation Army
Seventh Day Adventist Chinese Church 1200 Hyde St.	Seventh Day Adventist

RELIGIOUS ORGANIZATIONS	DENOMINATION
Seventh Day Adventist Service Center and Welfare 1230 Sutter St.	Seventh Day Adventist
St. Jude's Church of the Master 609 Sutter St.	Spiritualist
Spiritual Light Church 450 Geary St.	Spiritualist
Temple of Universal Light 450 Geary St.	Spiritualist
The Santa Cruz Church of Metaphysical Science 450 Geary St.	Spiritualist
The Spiritualist Church, N.S.A.C. 414 Mason St.	Spiritualist
Theosophical Society 465 Post St.	Theosophical
First Unitarian Church 1187 Franklin St.	Unitarian (Universalist)
United House of Prayer for All People 1279 Golden Gate Ave.	----------

Age Structure: Percentage of all persons who live in the parish and who are in selected age categories.

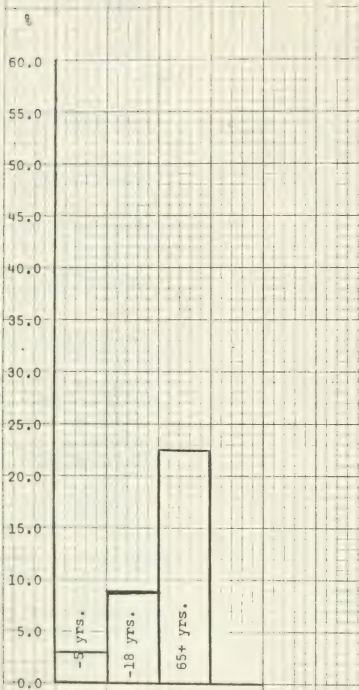

School Attainment: Percentage distribution of all persons 25+ years of age by number of years of schooling completed

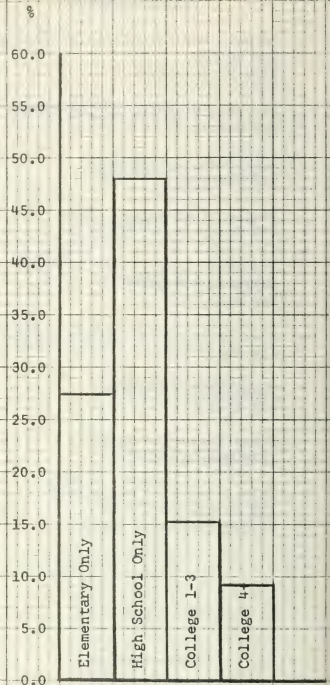

TOTAL POPULATION

All persons	44082	100.0
Males	22238	50.4
Females	21844	49.6
Sex Ratio: (males per 100 females)	101.80	

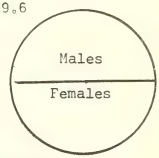

AGE

Persons under 5 years of age	1305	3.0*
Persons under 18 years of age	3440	7.8*
Persons over 65 years of age	10015	22.7*
Median age: Males	44.3	
Females	46.3	

*percent of total

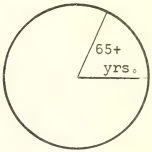

EDUCATION

All persons	36586	100.0
Elementary only	10069	27.5
High School only	17573	48.0
College 1 to 3 years	5579	15.2
College 4 and more years	3365	9.2
Median school years completed:	11.6	

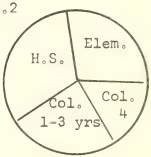

RACE AND NATIVITY

Total Population	44082	100.0
White	36509	82.8
Non-white	7573	17.2
Negro	(3431	7.8)**
(Negro as a percent of non-white		45.3)

White: Spanish Surname -- Total	1267	100.0
Native born	850	67.1
Foreign born or foreign stock	417	32.9



Total Foreign Stock	17948	100.0
(Foreign stock as a percent of total		40.7)
Foreign born	8272	46.1
Native born, foreign or mixed parents	9676	53.9

Foreign Stock:	17948	100.0
United Kingdom	1950	10.9
Ireland (Eire)	1205	6.7
Norway	402	2.2
Sweden	619	3.4
Germany	2058	11.5
Poland	572	3.2
Czechoslovakia	153	0.8
Austria	354	2.0
Hungary	228	1.3
U.S.S.R.	907	5.1
Italy	827	4.6
Canada	1366	7.6
Mexico	453	2.5
All other and not reported*	6854	38.2

*Includes Orientals
**Included in non-white

Italy
Canada
Mexico
U.S.S.R.
Hungary
Austria
Czechoslovakia
Poland
Germany
Sweden
Norway
Ireland
(Eire)
United Kingdom
All others and not reported

MARITAL STATUS

	Males		Females	
	Number	Percent	Number	Percent
Total (14+ years of age)	20791	100.0	20416	100.0
Single	8975	43.2	6030	29.5
Married	7238	34.8	6710	32.9
Seperated	(953	13.2	726	10.8)*
Widowed	1666	8.0	4889	23.9
Divorced	2912	14.0	2787	13.7

*included in married

Fertility: (Children -5 per 1000 women, 15-49) [1305/9190 = 142.002]

Married Couples, Total	5598	100.0
With own household	5524	98.7
With own children under 6 years of age	718	12.8
With own children under 18 years of age	1108	19.8
With husband under 45 years of age	2096	37.4
With own children under 18 years of age	758	13.5
Unrelated Individuals	26047	59.1*

*percent of total population

HOUSING CHARACTERISTICS

Total Dwelling Units	34410	100.0
% Single Family	707	2.1
% Multiple Family	33703	97.9

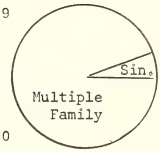

TENURE

All Occupied Units	30897	100.0
% Owner Occupied Dwelling Units	802	2.6
Median Value, in Dollars	$21,728	
% Renter Occupied Dwelling Units	30095	97.4
Median Gross Monthly Rent	$65.41	

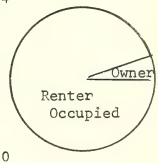

MOBILITY

All Occupied Units	30897	100.0
% Moved in between 1958 to March 1960	16048	51.9
% Moved in between 1954 to 1957	7321	23.7
% Moved in between 1940 to 1953	5709	18.5
% Moved in 1939 or earlier	1819	5.9

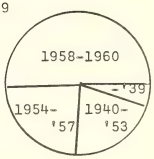

LABOR FORCE

Total population over 14 years of age	41206	100.0
% in labor force	27594	67.0
% not in labor force	13612	33.0
Males (total, 14+ years of age)	20881	100.0
% in labor force	15625	74.8
% not in labor force	5256	25.2
Females (total, 14+ years of age)	20325	100.0
% in labor force	11968	58.9
% not in labor force	8357	41.1
% married women in labor force, husband present	2725	22.8*
% married women in labor force, children -6	222	1.9*

*percent of all women in labor force

OCCUPATION

Total, employed males	11854	100.0
Percent professional and managerial	2626	22.1
Percent clerical and sales	3140	26.5
Percent all others	6088	51.4

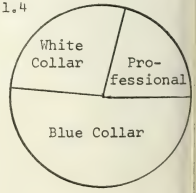

INCOME

All Families	7167	100.0
Low Income (under $1,000 to $4,999)	3419	47.7
Medium Income ($5,000 to $9,999)	2925	40.8
High Income ($10,000 and over)	823	11.5

Median yearly family income in Dollars $5,178.62

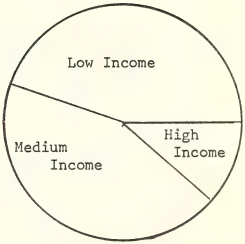

LAND USE, 1961 to 1964

	In Acres:	Percentage By category	Percentage By net acreage
Gross Area of Community	604.55	100.0	100.0
Net Area of Community	385.47	63.8	100.0
Residence Total	106.67	100.0	27.7
Single Family Detached	0.90	0.8	0.2
Single Family Row	5.29	5.0	1.4
Two Family	7.28	6.8	1.9
Three to Four Family	10.41	9.8	2.7
Five to Nine Family	12.59	11.8	3.3
Ten Family and over	53.81	50.4	13.9
Rooming and Boarding Houses	3.75	3.5	1.0
Hotel and Motel	9.62	9.0	2.5
Public Housing	3.02	2.8	0.8
Commerce Total	181.95	100.0	47.2
Retail and Offices	132.41	72.8	34.3
Gas Station	8.11	4.5	2.1
Commercial Garage	16.26	8.9	4.2
Wholesale			
Parking and Used Car Lot	25.17	13.8	6.5
Other Open Air Commerce			
Industrial Total	18.15	100.0	4.7
Utility Total	2.79	100.0	0.7
Trucks and Bus Terminals	0.64	22.9	0.2
Railroad Tracks & Terminals			
Lakes and Reservoirs			
Other Utilities	2.15	77.1	0.5
Institution Total	18.80	100.0	4.9
Private and Parochial Schools	2.95	15.7	0.8
Homes	0.48	2.5	0.1
Hospitals	2.30	12.2	0.6
Churches	7.07	37.6	1.8
Convents and Monastaries	0.47	2.5	0.1
Other Institutional Uses	5.53	29.4	1.4
Public Total	41.81	100.0	10.8
Public Recreation	11.40	27.3	3.0
Public Schools	3.01	7.2	0.8
Libraries	1.43	3.4	0.4
Hospitals			
Administrative	8.93	21.4	2.3
Fire and Police	0.48	1.1	0.1
Other Public Use	16.56	39.6	4.2
Private Recreation			
Vacant Total	15.31	100.0	4.0

SAINT AGNES
(1205 Masonic)

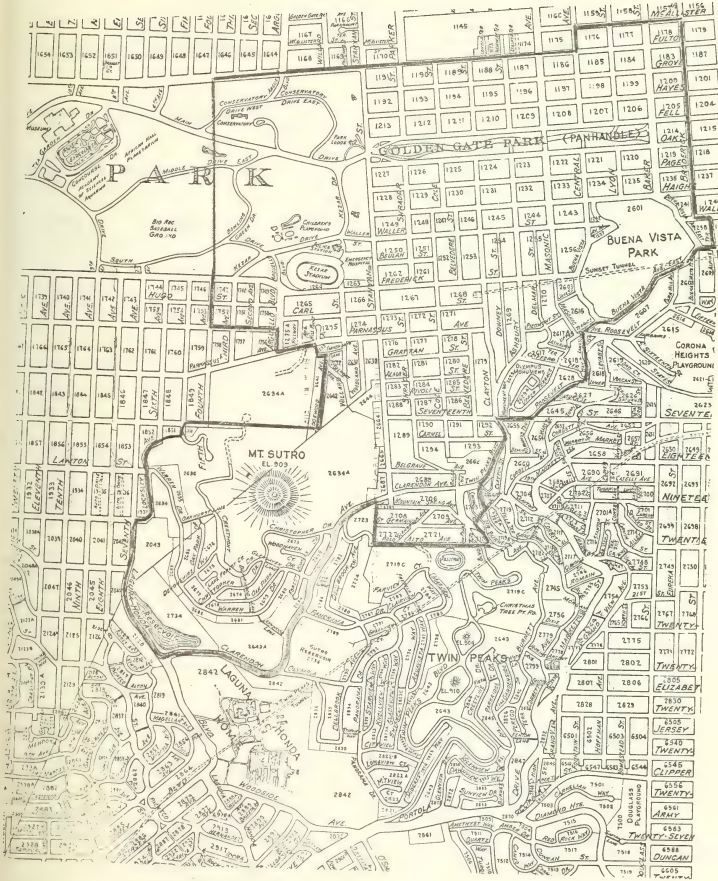

Boundaries—Commencing at Broderick and McAllister Sts. to Central Ave., to Fulton St., to Fourth Ave., South on Fourth Ave., across Golden Gate Park, along Fourth Ave. to Irving St., then East along Irving St. to Arguello Blvd., then south on Arguello Blvd. to Parnassus St., then East on Parnassus to Hill Point St., then south along a direct extension of Hill Point St. to a point where it meets a direct extension of Kirkham St. in Sutro Forest. Then west along this line to the intersection of Locksley and Kirkham Sts., then south on Locksley Ave., east on Clarendon Ave., through Sutro Forest, south to Palo Alto Ave. (just on Palo Alto Ave. via Burnett St. to Twin Peaks Blvd., to Clayton St. to 17th St.; east on 17th St. to Roosevelt Way; north on Roosevelt Way to Loma Vista, to Upper Terrace, to Buena Vista Ave.; east to Duboce Ave. to Alpine Terrace, to Waller St., to McAllister St.

RELIGIOUS ORGANIZATIONS	DENOMINATION
St. Agnes 1025 Masonic Ave.	Catholic
Grail Movement 1985 Grove St., Apt. 3	Catholic
Monastery of Perpetual Adoration 771 Ashbury St.	Catholic
St. Agnes Convent 755 Ashbury St.	Catholic
St. Agnes Elementary School 755 Ashbury St.	Catholic
St. Anne's Youth Center 1530 Page St.	Catholic
St. Francis Residence for Working Girls 815 Buena Vista Ave.	Catholic
St. Ignatius High School 222 Stanyan St.	Catholic
St. Mary's Hall 2255 Hayes St.	Catholic
St. Mary's Hospital & Clinic 2200 Hayes St.	Catholic
University of San Francisco Institute of Lay Theology 21 Shrader St.	Catholic
Double Rock Baptist Church 636 Central Ave.	Baptist
Gethsemane Baptist Church 601 Broderick St.	Baptist
Greater Morning Star Church 1927 McAllister St.	Baptist
Mt. Hermon Baptist Church 429 Lyon St.	Baptist

RELIGIOUS ORGANIZATIONS	DENOMINATION
New Providence Baptist Church 309 Lyon St.	Baptist
New Stranger's Home Baptist Church 1442 Fulton St.	Baptist (Nat. Bapt. Convention)
Pleasant Hill Church 240 Page St.	Baptist (Calif. State Baptist Convention, U.S.A., Inc.)
The Christian Community 1243 Second Ave.	Christian
All Saints Episcopal Church 1354 Waller St.	Episcopal
Pilar of Fire 25 Beulah St.	Evangelical
Unification Church 1309 Masonic Ave.	Interdenominational
Hamilton Methodist Church 1525 Waller St.	Methodist
Russian Women's Monastery 1550 Fell St.	Eastern Orthodox
Home of Mercy of Holy Virgin Protection 740 Clayton St.	Eastern Orthodox
Russian Women's Home of Mercy 735 Clayton St.	Eastern Orthodox
Howard Presbyterian Church 1301 Oak St.	Presbyterian (United)
American Friends Service Committee 1251 2nd Ave.	Quaker
Gedatsu Church American 401 Baker St.	----------

Age Structure: Percentage of all persons who live in the parish and who are in selected age categories.

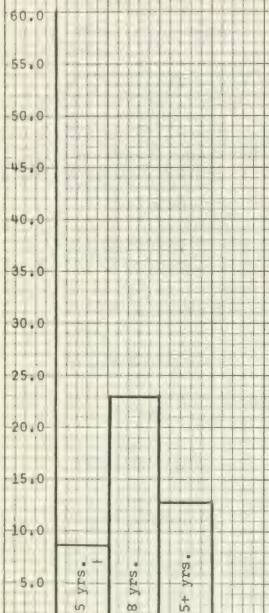

School Attainment: Percentage distribution of all persons 25+ years of age by number of years of schooling completed.

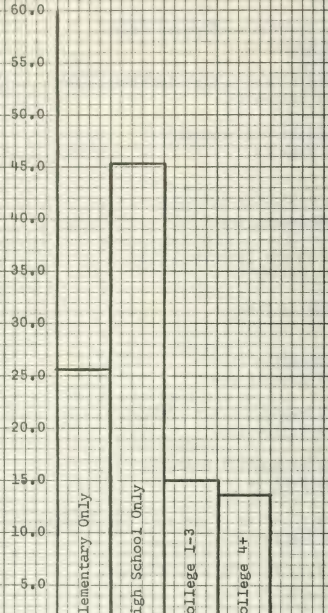

TOTAL POPULATION

All persons	30082	100.0
Males	14195	47.2
Females	15887	52.8
Sex Ratio: (males per 100 females)	89.34	

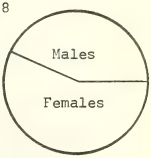

AGE

Persons under 5 years of age	2643	8.8*
Persons under 18 years of age	6931	23.0*
Persons over 65 years of age	3883	12.9*
Median age: Males	33.4	
Females	36.2	

*percent of total population

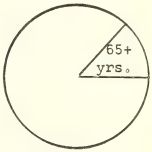

EDUCATION

All persons	19157	100.0
Elementary only	4940	25.8
High School only	8701	45.4
College 1-3 years	2872	15.0
College 4 and more years	2644	13.8
Median school years completed:	12.1	

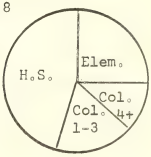

St. Agnes

RACE AND NATIVITY

Total Population	30082	100.0
White	22699	75.5
Non-white	7382	24.5
Negro	(5059	16.8)**
(Negro -- as a percent of non-white		68.5)

White: Spanish Surname -- Total	1354	100.0
Native born	867	64.0
Foreign born or foreign stock	487	36.0

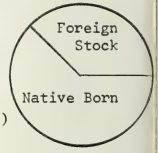

Total Foreign Stock	11959	100.0
(Foreign stock as a percent of total		39.7)
Foreign born	6034	50.4
Native born, foreign or mixed parents	5925	49.6

Foreign Stock:	11959	100.0
United Kingdom	951	7.9
Ireland (Eire)	885	7.4
Norway	296	2.5
Sweden	217	1.8
Germany	1301	10.9
Poland	290	2.4
Czechoslovakia	69	0.6
Austria	225	1.9
Hungary	112	0.9
U.S.S.R.	1013	8.5
Italy	546	4.6
Canada	786	6.6
Mexico	398	3.3
All other and not reported*	4870	40.7

*Includes Orientals
**Included in non-white

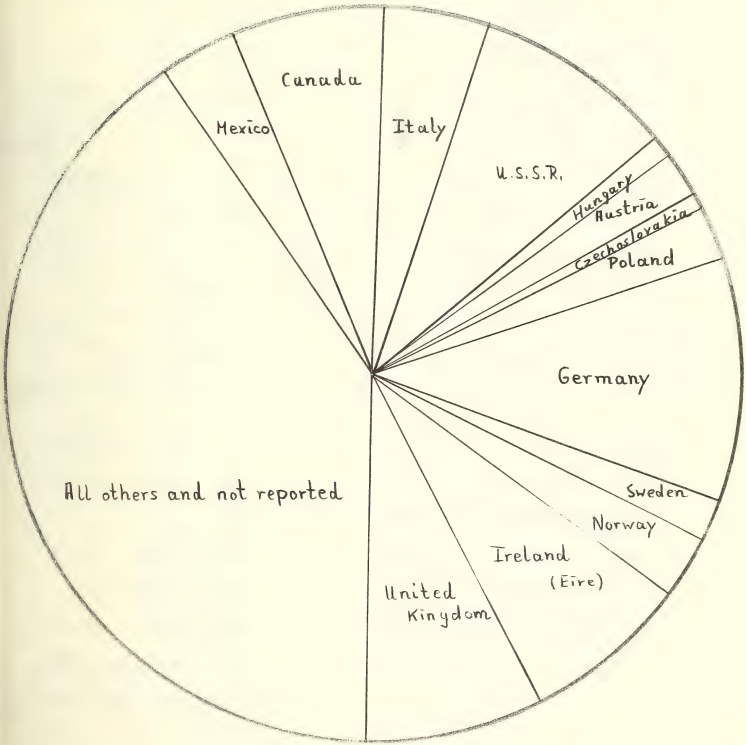
Canada
Mexico
Italy
U.S.S.R.
Hungary
Austria
Czechoslovakia
Poland
Germany
Sweden
Norway
Ireland
(Eire)
United
Kingdom
All others and not reported

HOUSING CHARACTERISTICS

Total Dwelling Units	12014	100.0
% Single Family	1928	16.0
% Multiple Family	10086	84.0

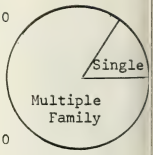

TENURE

All Occupied Units	11378	100.0
% Owner Occupied Dwelling Units	2596	22.8
Median Value, in Dollars	$19,233	
% Renter Occupied Dwelling Units	8782	77.2
Median Gross Monthly Rent	$76.67	

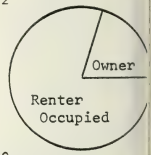

MOBILITY

All Occupied Units	11378	100.0
% Moved in between 1958 to March 1960	5423	47.7
% Moved in between 1954 to 1957	2778	24.4
% Moved in between 1940 to 1953	2264	19.9
% Moved in 1939 or earlier	913	8.0

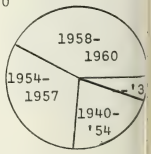

MARITAL STATUS

	Males		Females	
	Number	Percent	Number	Percent
Total (14+ years of age)	11238	100.0	13039	100.0
Single	3809	33.9	3393	26.0
Married	6221	55.4	6381	48.9
Seperated	(253	4.1	396	6.2)*
Widowed	503	4.5	2154	16.5
Divorced	705	6.3	1111	8.5

*included in married

Fertility: (Children -5 per 1000 women, 15-49) [2643/7791 = 339.238]

Married Couples, Total	5731	100.0
With own household	5587	97.4
With own children under 6	1626	28.4
With own children under 18	2538	44.3
With husband under 45	2900	50.6
With own children under 18	1802	31.4
Unrelated Individuals	6998	23.3*

*percent of total population

LABOR FORCE

Total population over 14 years of age	24276	100.0
% in labor force	15260	62.9
% not in labor force	9016	37.1
Males (total, 14+ years of age)	11230	100.0
% in labor force	8596	76.5
% not in labor force	2634	23.5
Females (total, 14+ years of age)	13046	100.0
% in labor force	6665	51.1
% not in labor force	6381	48.9
% married women in labor force, husband present	2566	38.5*
% married women in labor force, children -6	499	7.5*

*percent of all women in labor force

OCCUPATION

Total, employed males	7169	100.0
Percent professional and managerial	1766	24.6
Percent clerical and sales	1725	24.1
Percent all others	3678	51.3

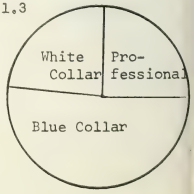

INCOME

All Families	7194	100.0
Low Income (under $1,000 to $4,999)	2611	36.3
Medium Income ($5,000 to $9,999)	3427	47.6
High Income ($10,000 and over)	1156	16.1

Median yearly family income in Dollars $6114.89

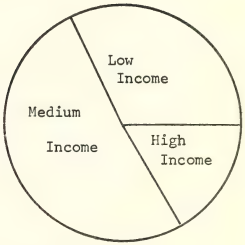

LAND USE, 1961 to 1964

	In Acres:	Percentage By Category	Percentage By net acreage
Gross Area of Community	683.29	100.0	100.0
Net Area of Community	499.28	73.1	100.0
Residence Total	277.03	100.0	55.6
Single Family Detached	57.15	20.6	11.5
Single Family Row	53.70	19.4	10.8
Two Family	70.42	25.4	14.1
Three to Four Family	42.98	15.5	8.6
Five to Nine Family	28.51	10.3	5.7
Ten Family and over	19.51	7.1	3.9
Rooming and Boarding Houses	4.76	1.7	1.0
Hotel and Motel			
Public Housing			
Commerce Total	27.22	100.0	5.4
Retail and Offices	21.16	77.7	4.2
Gas Station	3.12	11.5	0.6
Commercial Garage	0.84	3.1	0.2
Wholesale			
Parking and Used Car Lot	2.10	7.7	0.4
Other Open Air Commerce			
Industrial Total	2.46	100.0	0.5
Utility Total	10.47	100.0	2.1
Trucks and Bus Terminals			
Railroad Tracks & Terminals			
Lakes and Reservoirs	10.47	100.0	2.1
Other Utilities			
Institution Total	13.57	100.0	2.7
Private and Parochial Schools	2.62	19.3	0.5
Homes	0.42	3.1	0.1
Hospitals	5.24	38.6	1.0
Churches	3.31	24.4	0.6
Convents and Monastries	0.43	3.2	0.1
Other Institutional Uses	1.55	11.4	0.4
Public Total	140.25	100.0	28.1
Public Recreation	40.13	28.6	8.1
Public Schools	9.58	6.8	1.9
Libraries	0.17	0.1	0.0
Hospitals	26.60	19.0	5.3
Administrative	7.41	5.3	6.8
Fire and Police	0.36	0.3	0.1
Other Public Use	56.00	39.9	11.2
Private Recreation	2.68	100.0	0.5
Vacant Total	25.60	100.0	5.1

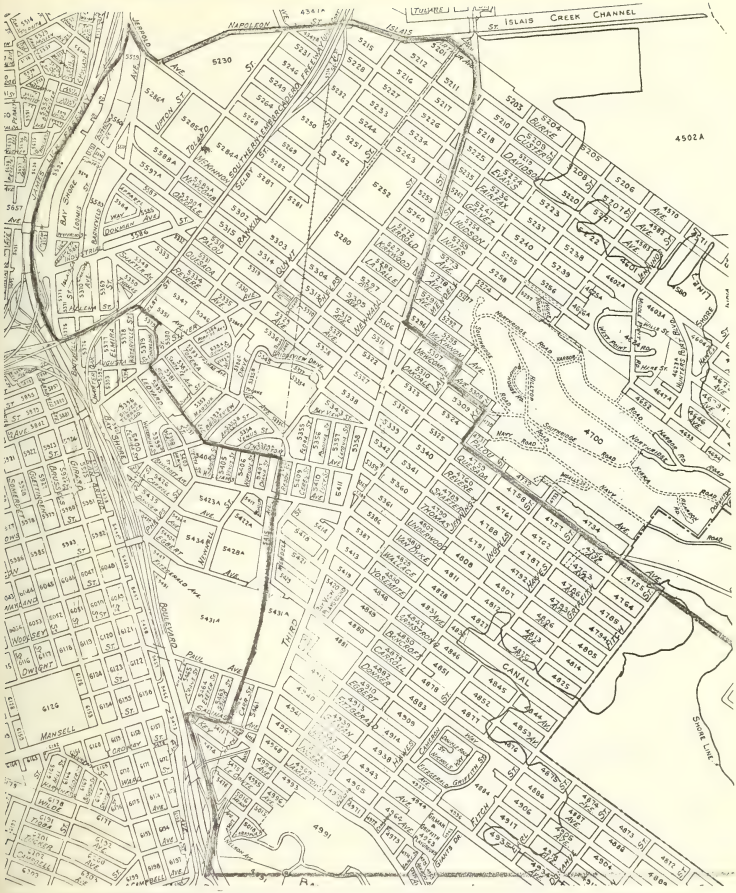

Boundaries—Beginning at the corner of Palou Ave. and Waterfront St. (tidelands), the boundaries run westerly along Palou Ave. to Keith St.; thence northerly along Keith St. to Newcomb Ave.; thence westerly along Newcomb Ave. to Lane St.; thence northerly along Lane St. to McKinnon Ave.; thence westerly along McKinnon Ave. to Third St.; thence northerly along Third St. to Islais Creek; thence westerly along Napoleon to Jerrold Ave.; thence westerly along Jerrold Ave. to Bayshore Blvd.; thence southerly along Bayshore Blvd. to San Bruno Ave.; along San Bruno Ave. to old Islais Creek; from this point to Helena St.; thence along Helena St. to Conklin St.; thence along Conklin St. to Silver Ave.; thence along Scotia Ave. to Thornton Ave.; thence easterly along Thornton Ave. to the Southern Pacific railroad tracks; thence southerly along the said tracks to the mouth of the tunnel (junction of Salinas and Jamestown Aves.); along Salinas Ave. westerly to the Bayshore Blvd.; southerly along the Bayshore Blvd. to Third St.; thence westerly along Third St. to the junction of San Bruno Ave.; thence easterly along the crest of the hills to the San Francisco Bay, thence northerly along the shore line to the point of beginning.

RELIGIOUS ORGANIZATIONS	DENOMINATION
All Hallows Newhall & Palou Ave.	Catholic
All Hallows Convent 1601 Quesada Ave.	Catholic
All Hallows Elementary School 1601 Lane St.	Catholic
Marist Fathers 1715 Oakdale Ave.	Catholic
Marist Mission Center 1588 Quesada Ave.	Catholic
Mt. St. Joseph Home 1700 Newhall St.	Catholic
St. Paul of the Shipwreck 1122 Jamestown Ave. & 3rd St.	Catholic
St. Paul of the Shipwreck Convent 3350 Jennings St.	Catholic
St. Paul of the Shipwreck Elementary School 6475 3rd St.	Catholic
Society of Our Lady of the Way 1906 18th Ave.	Catholic
Ascension Baptist Church 1311 Quesada Ave.	Baptist (National Baptist Convention)
Bayview Baptist Church 1509 Oakdale Ave.	Baptist (Calif. State Baptist Convention, U.S.A., Inc.)
Canaan Baptist Church 1246 Shafter Ave.	Baptist (Independent)
Double Rock Baptist Church 1595 Shafter Ave.	Baptist (Calif. State Baptist Convention, U.S.A., Inc.)

RELIGIOUS ORGANIZATIONS	DENOMINATION
Evergreen Baptist Church 6270 3rd St.	Baptist (Nat. Baptist Convention)
Metropolitan Baptist Church 1682 Newcomb Ave.	Baptist (Independent)
New Mt. Zion Missionary Baptist Church 3309 Jennings St.	Baptist (Missionary)
St. John Missionary 825 Newhall St.	Baptist (Calif. State Baptist Convention, U.S.A.,Inc.)
Star of Bethlehem Baptist Church 1738 La Salle Ave.	Baptist
Church of Christ 1239 Revere Ave.	Church of Christ
Faith Temple Church 1758 Oakdale Ave.	Church of God in Christ
Bayview Church of God in Christ 1418 Galvez	Church of God in Christ
Bethlehem Church 1229 Egbert Ave.	Church of God in Christ
Jehovah's Witnesses Bayview Congregation 1411 Thomas Ave.	Jehovah's Witnesses
Bayview Lutheran Church 1400 Palou Ave.	Lutheran (Missouri Synod)
Temple Lutheran Church 15 Latoma St.	Lutheran (Lutheran Church in America)
Zion Chapel Church in God 1221 Hawes St.	Pentecostal Holiness
The Rock of Ages Church 988 Gilman Ave.	Non-denominational

Age Structure: Percentage of all persons who live in the parish and who are in selected age categories.

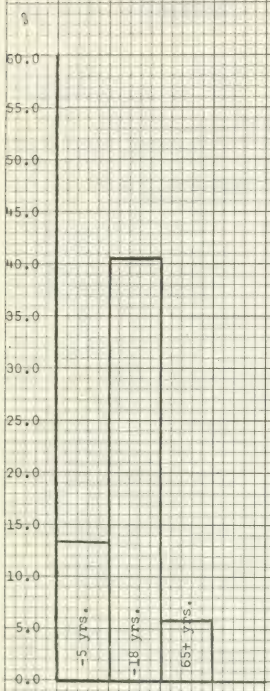

School Attainment: Percentage distribution of all persons 25+ years of age by number of years of schooling completed.

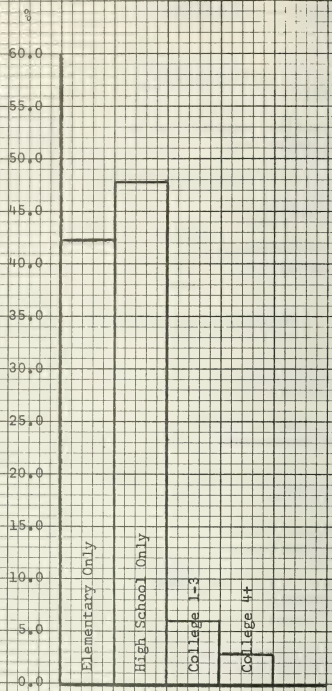

TOTAL POPULATION

All persons	13696	100.0
Males	6740	49.2
Females	6956	50.8
Sex Ratio: (males per 100 females)	96.89	

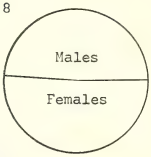

AGE

Persons under 5 years of age	1819	13.3*
Persons under 18 years of age	5574	40.7*
Persons over 65 years of age	806	5.9*
Median age: Males	25.8	
Females	26.6	

*percent of total population

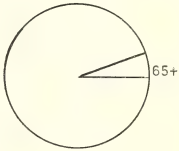

EDUCATION

All persons	6786	100.0
Elementary only	2930	43.2
High school only	3253	47.9
College 1 to 3 years	410	6.0
College 4 and more years	194	2.9
Median school years completed:	9.6	

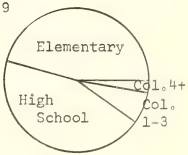

RACE AND NATIVITY

Total Population	13696	100.0
White	8204	59.9
Non-white	5492	40.1
Negro	(4793	35.0)**
(Negro as a percent of non-white		87.3)

White: Spanish Surname -- Total	1278	100.0
Native born	1037	81.1
Foreign born or foreign stock	241	18.9

Total Foreign Stock	4207	100.0
(Foreign stock as a percent of total		30.7)
Foreign born	1878	44.6
Native born, foreign or mixed parents	2329	55.4

Foreign Stock:	4207	100.0
United Kingdom	148	3.5
Ireland (Eire)	87	2.1
Norway	48	1.1
Sweden	41	1.0
Germany	167	4.0
Poland	34	0.8
Czechoslovakia	16	0.4
Austria	41	1.0
Hungary	27	0.6
U.S.S.R.	29	0.7
Italy	1169	27.8
Canada	114	2.7
Mexico	298	7.1
All other and not reported*	1988	47.2

*Includes Orientals
**Included in non-white

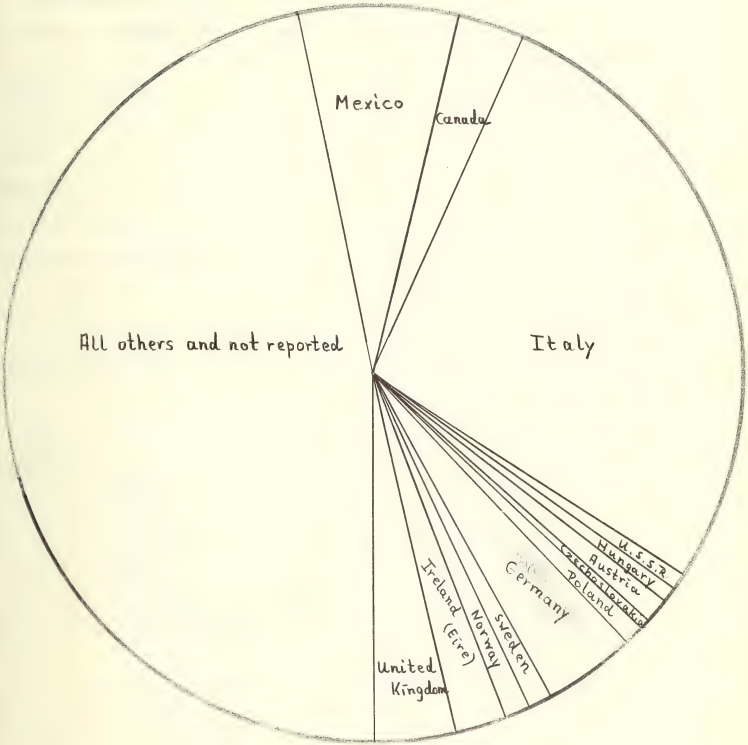
Mexico
Canada
Italy
All others and not reported
U.S.S.R.
Hungary
Austria
Czechoslovakia
Poland
Germany
Sweden
Norway
Ireland (Eire)
United Kingdom

MARITAL STATUS

	Males		Females	
	Number	Percent	Number	Percent
Total (14+ years of age)	4357	100.0	4629	100.0
Single	1048	24.0	806	17.4
Married	3035	69.7	3141	67.8
Seperated	(74	2.4	158	5.0)*
Widowed	139	3.2	464	10.0
Divorced	135	3.1	218	4.7

*included in married

Fertility: (Children -5 per 1000 women, 15-49) [1819/3306 = 550.212]

Married Couples, Total	2927	100.0
With own household	2833	96.8
With own children under 6	1016	34.7
With own children under 18	1713	58.5
With husband under 45	1560	53.3
With own children under 18	1233	42.1
Unrelated Individuals	673	4.9*

*percent of total population

HOUSING CHARACTERISTICS

Total Dwelling Units	3880	100.0
% Single Family	2627	67.7
% Multiple Family	1253	32.3

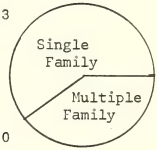

TENURE

All Occupied Units	3765	100.0
% Owner Occupied Dwelling Units	1942	51.6
Median Value, in Dollars	$14,533	
% Renter Occupied Dwelling Units	1823	48.4
Median Gross Monthly Rent	$60.67	

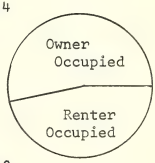

MOBILITY

All Occupied Units	3765	100.0
% Moved in between 1958 to March 1960	1113	29.6
% Moved in between 1954 to 1957	1048	27.8
% Moved in between 1940 to 1953	1221	32.4
% Moved in 1939 or earlier	383	10.2

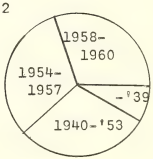

LABOR FORCE

Total population over 14 years of age	8985	100.0
% in labor force	5109	56.9
% not in labor force	3876	43.1
Males (total, 14+ years of age)	4356	100.0
% in labor force	3398	78.0
% not in labor force	958	22.0
Females (total, 14+ years of age)	4629	100.0
% in labor force	1711	37.0
% not in labor force	2918	63.0
% married women in labor force, husband present	1071	62.6*
% married women in labor force, children -6	279	16.3*

*percent of all women in labor force

OCCUPATION

Total, employed males	2810	100.0
Percent professional and managerial	250	8.9
Percent clerical and sales	304	10.8
Percent all others	2256	80.3

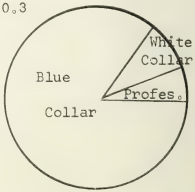

INCOME

All Families	3369	100.0
Low Income (under $1,000 to $4,999)	1236	36.7
Medium Income ($5,000 to $9,999)	1764	52.4
High Income ($10,000 and over)	369	10.9

Median yearly family income in Dollars $5,880.92

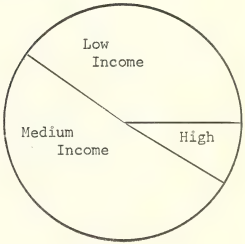

LAND USE, 1961 to 1964

	In Acres:	Percentage By category	Percentage By net acreage
Gross Area of Community	1839.53	100.0	100.0
Net Area of Community	1411.80	76.7	100.0
Residence Total	230.40	100.0	16.3
Single Family Detached	29.95	13.0	2.1
Single Family Row	104.20	45.2	7.4
Two Family	9.08	3.9	0.6
Three to Four Family	1.56	0.7	0.1
Five to Nine Family	0.15	0.1	0.0
Ten Family and over			
Rooming and Boarding Houses			
Hotel and Motel	3.71	1.6	0.3
Public Housing	81.75	35.5	5.8
Commerce Total	19.34	100.0	1.4
Retail and Offices	9.59	49.6	0.7
Gas Station	4.44	23.0	0.3
Commercial Garage	0.18	0.9	0.0
Wholesale			
Parking and Used Car Lot	3.67	19.0	0.3
Other Open Air Commerce	1.46	7.5	0.1
Industrial Total	214.47	100.0	15.2
Utility Total	41.16	100.0	2.9
Trucks and Bus Terminals			
Railroad Tracks & Terminals	33.73	81.9	2.4
Lakes and Reservoirs			
Other Utilities	7.43	18.1	0.5
Institution Total	8.05	100.0	0.6
Private and Parochial Schools	1.44	17.9	0.1
Homes	5.06	62.8	0.4
Hospitals			
Churches	1.29	16.0	0.1
Convents and Monastries	0.13	1.6	0.0
Other Institutional Uses	0.13	1.6	0.0
Public Total	295.29	100.0	20.9
Public Recreation	105.56	35.7	7.5
Public Schools	13.34	4.5	0.9
Libraries	0.01		
Hospitals			
Administrative	1.13	0.4	0.1
Fire and Police	0.07		
Other Public Use	175.18	59.4	12.4
Private Recreation			
Vacant Total	603.09	100.0	42.7

SAINT ANNE
(Funston & Judah)

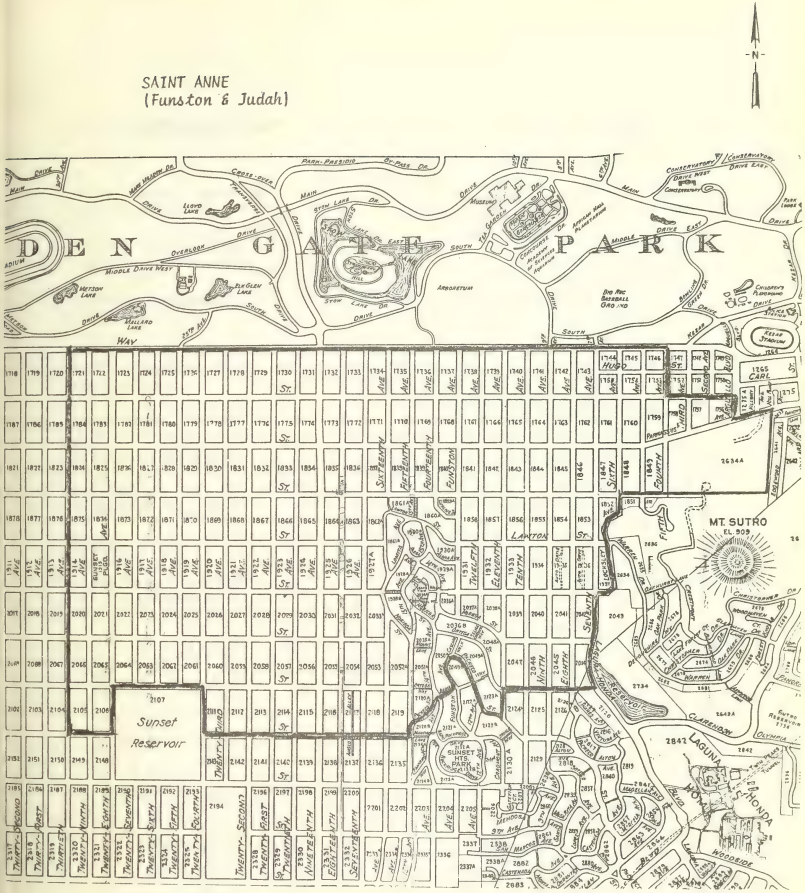

Boundaries—Commencing at Hill Point Ave. and Parnassus St., west along Parnassus to Arguello Blvd., north on Arguello to Irving St., west on Irving to Fourth Ave., north on Fourth Ave. to Lincoln Way, west on Lincoln Way to 30th Ave., south on 30th Ave. to Pacheco St., east on Pacheco to 15th Ave., northeast on Pacheco St. to 14th Ave. and Aerial Way, east up Aerial Way (steps) to Funston Ave., north on Funston to Pacheco St., along Pacheco to 11th Ave., then north to Ortega St., east along Ortega to Lockeley Ave., north to intersection of Kirkham and 4th Ave., then East along direct extension of Kirkham into Sutro Forest to point of meeting direct extension of Hill Point into Sutro Forest, then north along this line to point of commencement at Parnassus Ave.

RELIGIOUS ORGANIZATIONS	DENOMINATION
St. Anne Funston Ave. & Judah St.	Catholic
St. Anne's Convent 1330 14th Ave.	Catholic
St. Anne's Elementary School 1330 14th Ave.	Catholic
Hibernian Newman Club 850 Judah St.	Catholic
Newman Center - UC Medical Center 850 Judah St.	Catholic
Our Lady's Nursing Home 1354 27th Ave.	Catholic
Young Christian Students 850 Judah St.	Catholic
Sunset Bible Assembly 1690 21st. Ave.	Assemblies of God (Independent)
19th Ave. Southern Baptist Church 1370 19th Ave.	Baptist (Southern)
Christian Science Nursing Assoc. 1611 16th Ave.	Christian Science
Greek Apostolic Church 1871 15th Ave.	Eastern Orthodox
St. Sergus Russian Orthodox Church Irving & Judah Sts.	Eastern Orthodox
Church of the Incarnation 1750 29th Ave.	Episcopal
Congregation Adath Israel 1851 Noreiga St.	Jewish Orthodox
Church of Jesus Christ Lawton & 22nd Ave.	Latter Day Saints
Lutheran Church of the Good Shepherd Lawton at 28th Ave.	Lutheran (American Lutheran Church)

RELIGIOUS ORGANIZATIONS	DENOMINATION
Christ Church Lutheran 1290 5th Ave.	Lutheran (Missouri Synod)
Calvary Methodist Church Judah St. & 19th Ave.	Methodist
Orthodox Presbyterian Church 1350 Lawton St.	Presbyterian
Presbyterian Campus Ministry Chapel at U.C. Medical Center 1429 4th Ave.	Presbyterian (United)
Presbyterian Campus Ministry at U.C. Medical Center 1431 4th Ave.	Presbyterian (United)
Seventh Ave. Presbyterian Church 1329 7th Ave.	Presbyterian (United)
Bathel Armenian Church 1632 17th Ave.	----------

Age Structure: Percentage of all persons who live in the parish and who are in selected age categories.

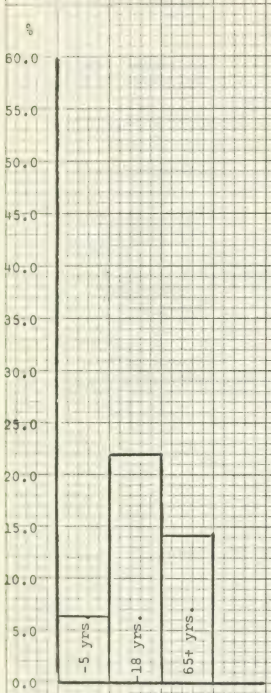

School Attainment: Percentage distribution of all persons 25+ years of age by number of years of schooling completed.

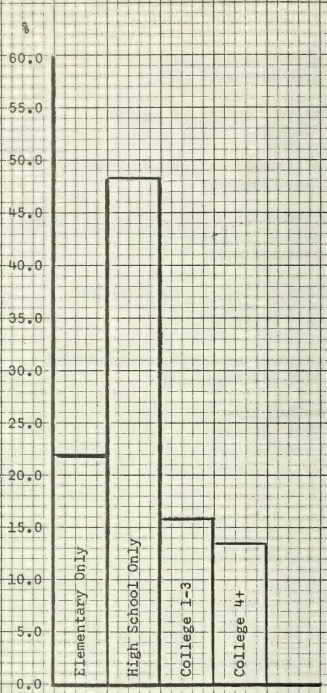

St. Anne

TOTAL POPULATION

All persons	28112	100.0
Males	12892	45.9
Females	15220	54.1
Sex Ratio: (males per 100 females)	84.70	

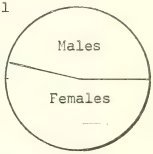

AGE

Persons under 5 years of age	1758	6.3*
Persons under 18 years of age	6278	22.3*
Persons over 65 years of age	3982	14.2*
Median age: Males	40.2	
Females	42.5	

*percent of total population

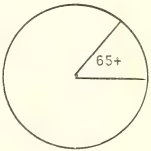

EDUCATION

All persons	19383	100.0
Elementary only	4245	21.9
High School only	9459	48.8
College 1 to 3 years	3076	15.9
College 4 and more years	2603	13.4
Median school years completed:	12.4	

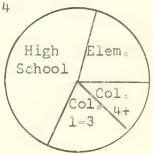

St. Anne

RACE AND NATIVITY

Total Population	28112	100.0
White	27484	97.8
Non-white	628	2.2
Negro	(86	0.3)**
(Negro as a percent of non-white		13.7)

White: Spanish Surname -- Total	928	100.0
Native born	614	66.2
Foreign born or foreign stock	314	33.8



Total Foreign Stock	13016	100.0
(Foreign stock as a percent of total		46.3)
Foreign born	5052	38.8
Native born, foreign or mixed parents	7964	61.2

Foreign Stock:	13016	100.0
United Kingdom	1027	7.9
Ireland (Eire)	1560	12.0
Norway	241	1.9
Sweden	415	3.2
Germany	1733	13.3
Poland	395	3.0
Czechoslovakia	124	1.0
Austria	331	2.5
Hungary	128	1.0
U.S.S.R.	980	7.5
Italy	1239	9.5
Canada	877	6.7
Mexico	204	1.6
All other and not reported*	3762	28.9

*Includes Orientals
**Included in non-white

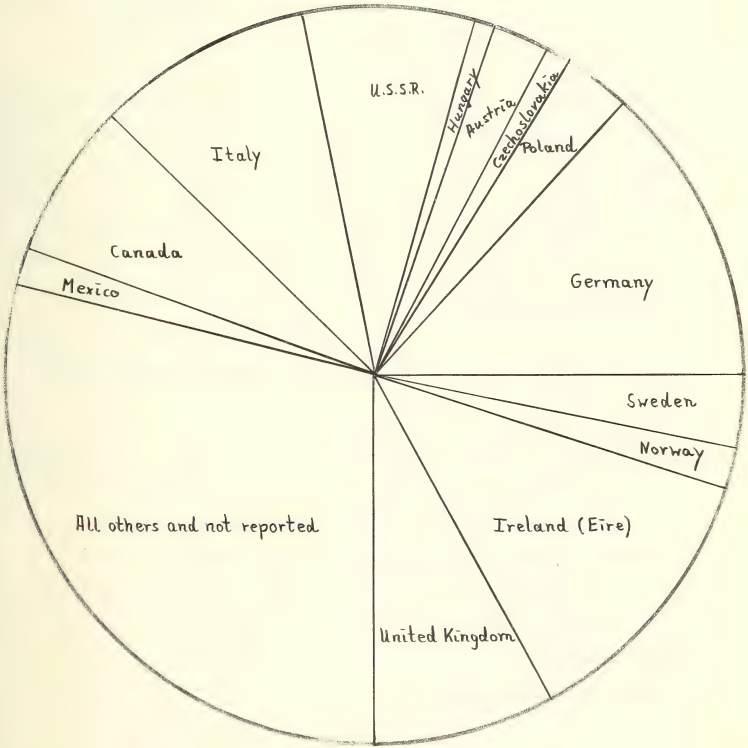
U.S.S.R.
Hungary
Austria
Czechoslovakia
Poland
Italy
Canada
Mexico
Germany
Sweden
Norway
All others and not reported
Ireland (Eire)
United Kingdom

MARITAL STATUS

	Males		Females	
	Number	Percent	Number	Percent
Total (14+ years of age)	10429	100.0	12850	100.0
Single	2519	24.2	2638	20.5
Married	7187	68.9	7333	57.1
Seperated	(65	0.9	155	2.1)*
Widowed	426	4.1	2158	16.8
Divorced	297	2.8	721	5.6

*included in married

Fertility: (Children -5 per 1000 women, 15-49) [1758/6538 = 268.890]

Married Couples, Total	6932	100.0
With own household	6814	98.3
With own children under 6	1176	17.0
With own children under 18	2663	38.4
With husband under 45	2325	33.5
With own children under 18	1577	22.7
Unrelated Individuals	3281	11.7*

*percent of total population

St. Anne

HOUSING CHARACTERISTICS

Total Dwelling Units	10671	100.0
% Single Family	7005	65.6
% Multiple Family	3666	34.4

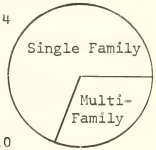

TENURE

All Occupied Units	10422	100.0
% Owner Occupied Dwelling Units	6487	62.2
Median Value, in Dollars	$19,760	
% Renter Occupied Dwelling Units	3935	37.8
Median Gross Monthly Rent	$101.80	

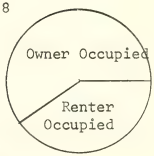

MOBILITY

All Occupied Units	10422	100.0
% Moved in between 1958 to March 1960	3172	30.4
% Moved in between 1954 to 1957	2181	20.9
% Moved in between 1940 to 1953	3285	31.5
% Moved in 1939 or earlier	1784	17.1

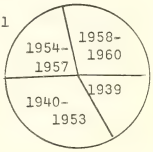

LABOR FORCE

Total population over 14 years of age	23280	100.0
% in labor force	13738	59.0
% not in labor force	9542	41.0
Males (total, 14+ years of age)	10430	100.0
% in labor force	8132	78.0
% not in labor force	2298	22.0
Females (total, 14+ years of age)	12850	100.0
% in labor force	5607	43.6
% not in labor force	7243	56.4
% married women in labor force, husband present	2681	47.8*
% married women in labor force, children -6	244	4.4*

*percent of all women in labor force

OCCUPATION

Total, employed males	7337	100.0
Percent professional and managerial	2469	33.7
Percent clerical and sales	1840	25.1
Percent all others	3028	41.2

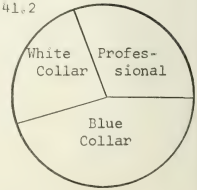

INCOME

All Families	8116	100.0
Low Income (under $1,000 to $4,999)	1677	20.7
Medium Income ($5,000 to $9,999)	3894	48.0
High Income ($10,000 and over)	2545	31.3

Median yearly family income in Dollars $7,825.97

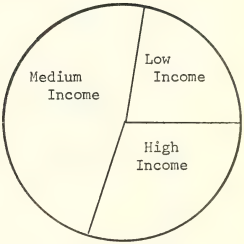

LAND USE, 1961 to 1964

	In Acres:	Percentage By category	Percentage By net acreage
Gross Area of Community	969.10	100.0	100.0
Net Area of Community	683.06	70.5	100.0
Residence Total	517.60	100.0	75.8
Single Family Detached	109.12	21.1	16.0
Single Family Row	320.39	61.9	46.9
Two Family	60.04	11.6	8.8
Three to Four Family	14.00	2.7	2.1
Five to Nine Family	6.08	1.2	0.9
Ten Family and over	7.79	1.5	1.1
Rooming and Boarding Houses	0.18	0.0	0.0
Hotel and Motel			
Public Housing			
Commerce Total	32.52	100.0	4.8
Retail and Offices	23.27	71.5	3.4
Gas Station	5.33	16.4	0.8
Commercial Garage	0.72	2.2	0.1
Wholesale			
Parking and Used Car Lot	3.10	9.5	0.5
Other Open Air Commerce	0.10	0.3	0.0
Industrial Total	2.42	100.0	0.4
Utility Total	14.21	100.0	2.1
Trucks and Bus Terminals			
Railroad Tracks & Terminals			
Lakes and Reservoirs	13.31	93.7	2.0
Other Utilities	0.90	6.3	0.1
Institution Total	7.62	100.0	1.1
Private and Parochial Schools	1.74	22.8	0.2
Homes	0.21	2.8	0.0
Hospitals	2.09	27.4	0.3
Churches	2.83	37.1	0.4
Convents and Monastries	0.34	4.5	0.1
Other Institutional Uses	0.41	5.4	0.1
Public Total	76.09	100.0	11.1
Public Recreation	21.51	28.3	3.2
Public Schools	16.35	21.5	2.4
Libraries	0.17	0.2	0.0
Hospitals	10.33	13.6	1.5
Administrative	2.66	3.5	0.4
Fire and Police	0.84	1.1	0.1
Other Public Use	24.23	31.8	3.5
Private Recreation	1.05	100.0	0.2
Vacant Total	31.55	100.0	4.6

SAINT ANTHONY OF PADUA
(Army & Folsom Sts.)

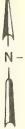

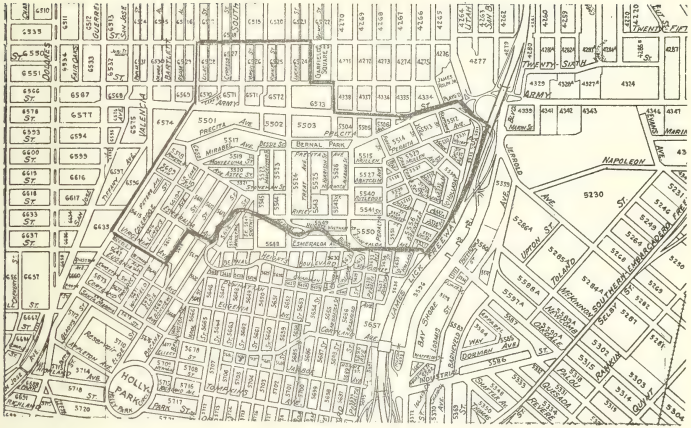

Boundaries—Beginning at the S.E. corner of Mission and 25th Sts., thence along the easterly side of Mission St. to Virginia Ave.; along Virginia Ave. to Winfield St.; along Winfield St. to Esmeralda Ave.; along Esmeralda Ave. to Bernal Heights Blvd.; thence around the north side of this circle to Esmeralda Ave.; thence along Esmeralda as projected to Holladay Ave.; along Holladay to Oakdale Ave.; along Oakdale to Bayshore Blvd.; thence along Bayshore Blvd. to Army St.; along Army St. to Harrison St.; along Harrison St. to 26th St.; along 26th St. to Treat Ave.; along Treat Ave. to 25th St.; along 25th St. to the junction with Mission St.

RELIGIOUS ORGANIZATIONS	DENOMINATION
St. Anthony of Padua 3215 Army St.	Catholic
Alemany Center for Senior Citizens Army & Folsom Sts.	Catholic
Immaculate Conception (Italian) 3255 Folsom St.	Catholic
Immaculate Conception Convent 1544 Treat Ave.	Catholic
Immaculate Conception Elementary School 1550 Treat Ave.	Catholic
St. Anthony's Convent 3106 Folsom St.	Catholic
St. Anthony's Elementary School 299 Precita Ave.	Catholic
Spanish Baptist Church 2970 Folsom St.	Baptist (American Baptist Union)
Mission Pentecostal Church 3357 Virginia Ave.	Pentecostal

Age Structure: Percentage of all persons who live in the parish and who are in selected age categories.

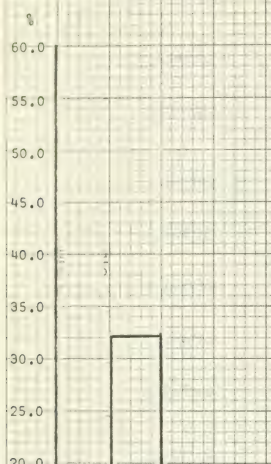

School Attainment: Percentage distribution of all persons 25+ years of age by number of years of schooling completed.

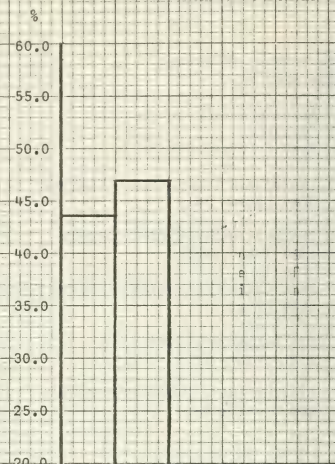

TOTAL POPULATION

All persons	8624	100.0
Males	4225	49.0
Females	4399	51.0
Sex Ratio: (males per 100 females)	96.04	

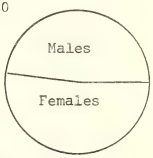

AGE

Persons under 5 years of age	950	11.0*
Persons under 18 years of age	2776	32.2*
Persons over 65 years of age	853	9.9
Median age: Males	33.1	
Females	33.5	

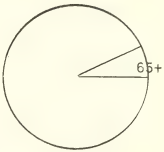

*percent of total population

EDUCATION

All persons	4870	100.0
Elementary only	2128	43.7
High School only	2289	47.0
College 1 to 3 years	293	6.0
College 4 and more years	160	3.3
Median school years completed:	9.5	

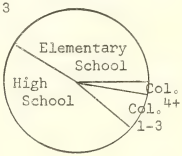

RACE AND NATIVITY

Total Population	8624	100.0
White	7689	89.1
Non-white	935	10.9
Negro	(488	5.7)**
(Negro as a percent of non-white		52.2)

White: Spanish Surname -- Total	1702	100.0
Native born	1211	71.2
Foreign born or foreign stock	491	28.8

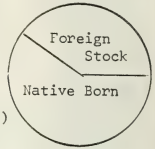

Total Foreign Stock	3703	100.0
(Foreign stock as a percent of total		42.9)
Foreign born	1533	41.4
Native born, foreign or mixed parents	2170	58.6

Foreign Stock:	3703	100.0
United Kingdom	165	4.5
Ireland (Eire)	205	5.5
Norway	41	1.1
Sweden	90	2.4
Germany	195	5.3
Poland	37	1.0
Czechoslovakia	20	0.5
Austria	32	0.9
Hungary	18	0.5
U.S.S.R.	54	1.5
Italy	657	17.7
Canada	122	3.3
Mexico	589	15.9
All other and not reported*	1478	39.9

*Includes Orientals
**Included in non-white

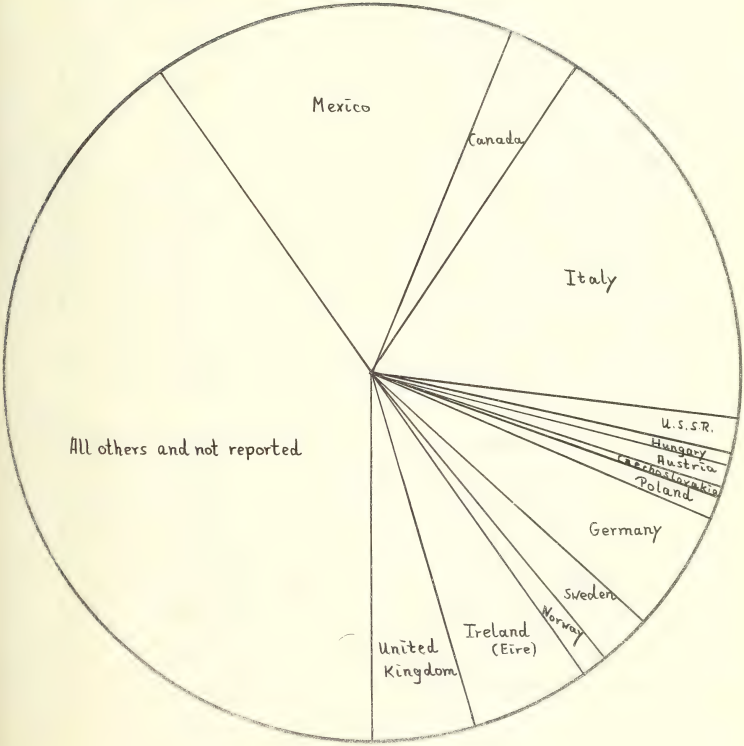
Mexico
Canada
Italy
U.S.S.R.
Hungary
Austria
Czechoslovakia
Poland
Germany
Sweden
Norway
Ireland
(Eire)
United
Kingdom
All others and not reported

MARITAL STATUS

	Males		Females	
	Number	Percent	Number	Percent
Total (14+ years of age)	3081	100.0	3258	100.0
Single	821	26.6	587	18.0
Married	1962	63.7	2006	61.6
Seperated	(55	2.8	89	4.4)*
Widowed	138	4.5	454	13.9
Divorced	160	5.2	211	6.5

*included in married

Fertility: (Children -5 per 1000 women, 15-49) [950/2076 = 457.611]

Married Couples, Total	1869	100.0
With own household	1837	98.3
With own children under 6	565	30.2
With own children under 18	991	53.0
With husband under 45	925	49.5
With own children under 18	706	37.8
Unrelated Individuals	898	10.4*

*percent of total population

HOUSING CHARACTERISTICS

Total Dwelling Units	2971	100.0
% Single Family	1589	53.5
% Multiple Family	1382	46.5

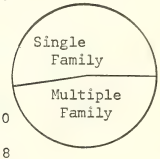

TENURE

All Occupied Units	2829	100.0
% Owner Occupied Dwelling Units	1438	50.8
Median Value, in Dollars	$13,540	
% Renter Occupied Dwelling Units	1391	49.2
Median Gross Monthly Rent	$72.20	

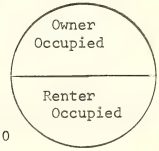

MOBILITY

All Occupied Units	2829	100.0
% Moved in between 1958 to March 1960	954	33.7
% Moved in between 1954 to 1957	665	23.5
% Moved in between 1940 to 1953	778	27.5
% Moved in 1939 or earlier	431	15.2

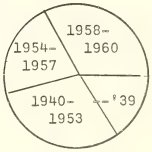

LABOR FORCE

Total population over 14 years of age	6339	100.0
% in labor force	3704	58.4
% not in labor force	2635	41.6
Males (total, 14+ years of age)	3081	100.0
% in labor force	2425	78.7
% not in labor force	656	21.3
Females (total, 14+ years of age)	3257	100.0
% in labor force	1280	39.2
% not in labor force	1977	60.8
% married women in labor force, husband present	638	49.8*
% married women in labor force, children -6	131	10.2*

*percent of all women in labor force

OCCUPATION

Total, employed males	2061	100.0
Percent professional and managerial	200	9.7
Percent clerical and sales	276	13.4
Percent all others	1585	76.9

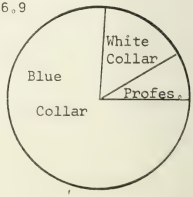

INCOME

All Families	2193	100.0
Low Income (under $1,000 to $4,999)	667	30.4
Medium Income ($5,000 50 $9,999)	1222	55.7
High Income ($10,000 and over)	304	13.9

Median yearly family income in Dollars $6,033.77

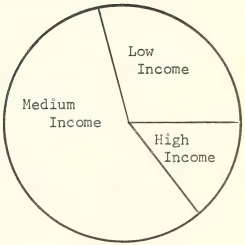

LAND USE, 1961 to 1964

	In Acres:	Percentage By Category	Percentage By net acreage
Gross Area of Community	281.68	100.0	100.0
Net Area of Community	188.03	66.8	100.0
Residence Total	96.13	100.0	51.1
Single Family Detached	5.56	5.8	3.0
Single Family Row	67.03	69.7	35.7
Two Family	16.61	17.3	8.8
Three to Four Family	4.20	4.4	2.2
Five to Nine Family	1.58	1.6	0.8
Ten Family and over	0.64	0.7	0.3
Rooming and Boarding Houses	0.05	0.0	0.0
Hotel and Motel			
Public Housing	0.46	0.5	0.3
Commerce Total	17.90	100.0	9.5
Retail and Offices	11.01	61.5	5.9
Gas Station	1.30	7.3	0.7
Commercial Garage	0.42	2.3	0.2
Wholesale			
Parking and Used Car Lot	2.02	11.3	1.1
Other Open Air Commerce	3.15	17.6	1.6
Industrial Total	8.08	100.0	4.3
Utility Total	0.19	100.0	0.1
Trucks and Bus Terminals			
Railroad Tracks & Terminals			
Lakes and Reservoirs			
Other Utilities	0.19	100.0	0.1
Institution Total	2.95	100.0	1.6
Private and Parochial Schools	0.97	32.9	0.5
Homes			
Hospitals	1.06	35.9	0.6
Churches	0.51	17.3	0.3
Convents and Monastries	0.15	5.1	0.1
Other Institutional Uses	0.26	8.8	0.1
Public Total	38.76	100.0	20.6
Public Recreation	1.71	4.4	0.9
Public Schools	1.42	3.7	0.8
Libraries	0.02	0.0	0.0
Hospitals			
Administrative			
Fire and Police	0.02	0.0	0.0
Other Public Use	35.59	91.8	18.9
Private Recreation			
Vacant Total	24.02	100.0	12.8

SAINT BRENDAN
(Ulloa & Rockaway)

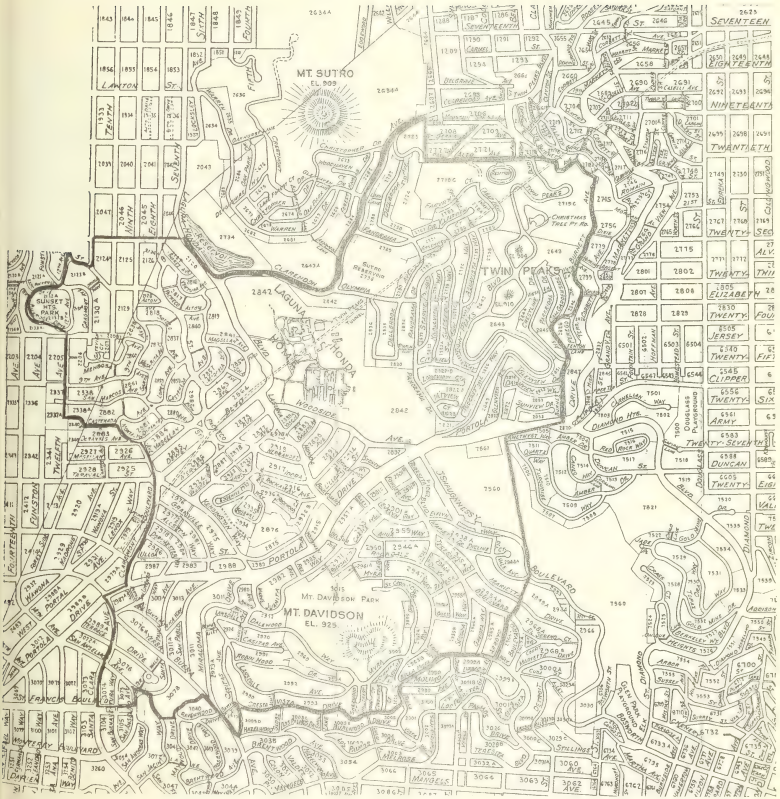

Boundaries—Commencing at 11th Ave. to Ortega St.; thence east on Ortega to Locksley Ave. through Sutro Forest via Clarendon Ave.; south to Palo Alto Ave., east to Burnett Ave.; southerly along Burnett Ave. to Portola Drive; thence westerly along Portola Drive to projection of Glenview, then southerly along imaginary line to Del Vale and O'Shaughnessy, then southwest along projection of Arroyo Way, then Arroyo Way to Bella Vista Ave. to Cresta Vista Drive, to Casitas Ave. to Yerba Buena Ave. to Maywood Drive; thence along Maywood to lane opposite Ravenswood Drive to Jacinto Way, to Santa Paula Ave. to St. Francis Blvd.; then northward along Santa Clara Ave. and Claremont Blvd. to intersection with Taraval St.; then along Montalvo and Castenada Ave. to 12th Ave. to Pacheco to 11th Ave. to point of commencement at Ortega St.

St. Brendan

RELIGIOUS ORGANIZATIONS	DENOMINATION
St. Brendan Ulloa & Rockaway Ave.	Catholic
St. Brendan's Convent 234 Ulloa St.	Catholic
St. Brendan's Elementary School Laguna Honda & Ulloa Sts.	Catholic
Forest Hill Church 250 Laguna Honda Blvd.	Disciples of Christ
St. John's Armenian Apostolic Church 175 Olympia Way	Eastern Orthodox
Ebenezer Lutheran Church 678 Portola Dr.	Lutheran (Lutheran Church in America)
First Nazarene Church 300 Ulloa St.	Nazarene
Miraloma Reformed Church 480 Teresita Dr.	Reformed in America
St. John's United Church 501 Laguna Honda Blvd.	United Church of Christ
Churches of Religious 280 Claremont Blvd.	----------

Age Structure: Percentage of all persons who live in the parish and who are in selected age categories.

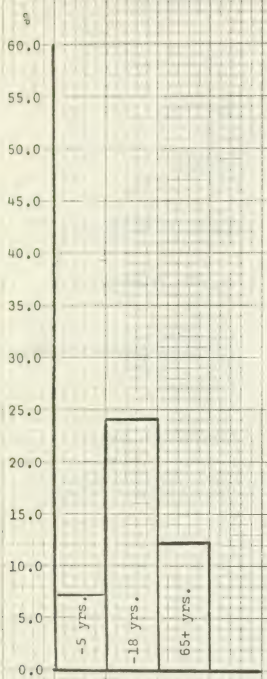

School Attainment: Percentage distribution of all persons 25+ years of age by number of years of schooling completed.

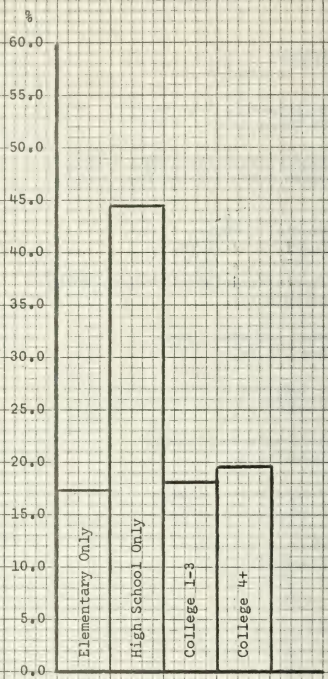

St. Brendan

TOTAL POPULATION

All persons	19246	100.0
Males	9206	47.8
Females	10040	52.2
Sex Ratio: (males per 100 females)	91.69	

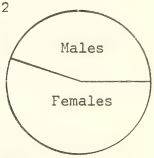

AGE

Persons under 5 years of age	1366	7.1*
Persons under 18 years of age	4644	24.1*
Persons over 65 years of age	2349	12.2*
Median age: Males	38.1	
Females	39.8	

*percent of total population

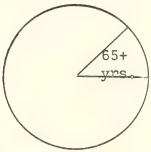

EDUCATION

All persons	12691	100.0
Elementary only	2207	17.4
High School only	5675	44.7
College 1 to 3 years	2294	18.1
College 4 and more years	2515	19.8
Median school years completed:	12.5	

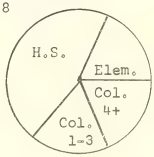

St. Brendan

RACE AND NATIVITY

Total Population	19246	100.0
White	18626	96.8
Non-white	620	3.2
Negro	(196	1.0)**
(Negro as a percent of non-white		31.6)

White: Spanish Surname -- Total	777	100.0
Native born	510	65.6
Foreign born or foreign stock	267	34.4

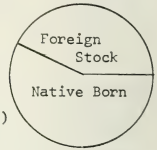

Total Foreign Stock	7982	100.0
(Foreign stock as a percent of total		41.5)
Foreign born	2872	36.0
Native born, foreign or mixed parents	5110	64.0

Foreign Stock:	7982	100.0
United Kingdom	834	10.4
Ireland (Eire)	905	11.3
Norway	225	2.8
Sweden	285	3.6
Germany	1029	12.9
Poland	167	2.1
Czechoslovakia	55	0.7
Austria	188	2.4
Hungary	97	1.2
U.S.S.R	384	4.8
Italy	657	8.2
Canada	606	7.6
Mexico	178	2.2
All other and not reported*	2372	29.7

*Includes Orientals
**Included in non-white

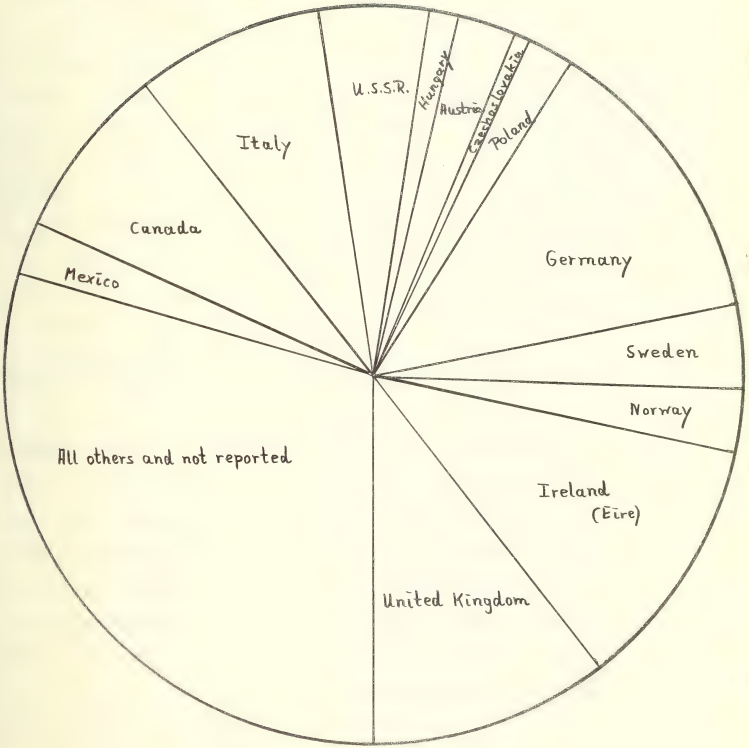
U.S.S.R.
Hungary
Austria
Czechoslovakia
Poland
Germany
Sweden
Norway
Ireland
(Eire)
United Kingdom
All others and not reported
Mexico
Canada
Italy

MARITAL STATUS

	Males		Females	
	Number	Percent	Number	Percent
Total (14+ years of age)	7350	100.0	8254	100.0
Single	2080	28.3	1821	22.1
Married	4751	64.6	4794	58.1
Seperated	(69	1.5	94	2.0)*
Widowed	292	4.0	1182	14.3
Divorced	227	3.1	457	5.5

*included in married

Fertility: (Children -5 per 1000 women, 15-49) [1366/4641 = 294.333]

Married Couples, Total	4598	100.0
With own household	4519	98.2
With own children under 6	986	21.4
With own children under 18	2032	44.2
With husband under 45	1854	40.3
With own children under 18	1307	28.4
Unrelated Individuals	2388	12.4*

*percent of total population

HOUSING CHARACTERISTICS

Total Dwelling Units	6884	100.0
% Single Family	5077	73.8
% Multiple Family	1807	26.2

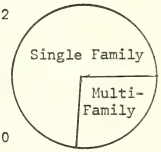

TENURE

All Occupied Units	6636	100.0
% Owner Occupied Dwelling Units	4664	70.3
Median Value, in Dollars	$19,718	
% Renter Occupied Dwelling Units	1972	29.7
Median Gross Monthly Rent	$101.25	

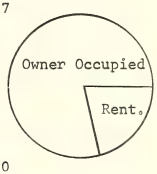

MOBILITY

All Occupied Units	6636	100.0
% Moved in between 1958 to March 1960	2226	33.5
% Moved in between 1954 to 1957	1554	23.4
% Moved in between 1940 to 1953	1916	28.9
% Moved in 1939 or earlier	940	14.2

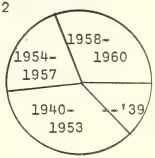

LABOR FORCE

Total population over 14 years of age	15604	100.0
% in labor force	9200	59.0
% not in labor force	6404	41.0
Males (total, 14+ years of age)	7358	100.0
% in labor force	5673	77.1
% not in labor force	1685	22.9
Females (total, 14+ years of age)	8246	100.0
% in labor force	3527	42.7
% not in labor force	4719	57.3
% married women in labor force, husband present	1836	52.1*
% married women in labor force, children -6	240	6.8*

*percent of all women in labor force

OCCUPATION

Total, employed males	5149	100.0
Percent professional and managerial	2075	40.3
Percent clerical and sales	1206	23.4
Percent all others	1868	36.3

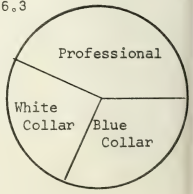

St. Brendan

INCOME

All Families	5176	100.0
Low Income (under $1,000 to $4,999)	838	16.2
Medium Income ($5,000 to $9,999)	2366	45.7
High Income ($10,000 and over)	1972	38.1

Median yearly family income in Dollars $8,549.45

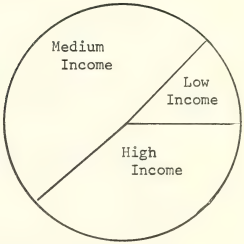

LAND USE, 1961 to 1964

	In Acres:	Percentage By category	Percentage By net acreage
Gross Area of Community	1029.74	100.0	100.0
Net Area of Community	778.43	75.6	100.0
Residence Total	452.31	100.0	58.1
Single Family Detached	235.06	51.9	30.2
Single Family Row	167.73	37.1	21.5
Two Family	24.40	5.4	3.1
Three to Four Family	6.95	1.5	0.9
Five to Nine Family	5.80	1.3	0.8
Ten Family and over	11.89	2.6	1.5
Rooming and Boarding Houses	0.42	0.1	0.1
Hotel and Motel	0.06	0.0	0.0
Public Housing			
Commerce Total	10.41	100.0	1.3
Retail and Offices	7.30	70.1	0.9
Gas Station	2.13	20.5	0.3
Commercial Garage	0.03	0.3	0.0
Wholesale			
Parking and Used Car Lot	0.95	9.1	0.1
Other Open Air Commerce			
Industrial Total	0.35	100.0	0.1
Utility Total	12.13	100.0	1.6
Trucks and Bus Terminals			
Railroad Tracks & Terminals			
Lakes and Reservoirs	9.83	81.0	1.3
Other Utilities	2.30	19.0	0.3
Institution Total	14.52	100.0	1.9
Private and Parochial Schools	1.34	9.2	0.2
Homes	8.35	57.5	1.1
Hospitals			
Churches	3.50	24.1	0.4
Convents and Monastries	0.23	1.6	0.0
Other Institutional Uses	1.10	7.6	0.2
Public Total	183.31	100.0	23.5
Public Recreation	64.38	35.1	8.2
Public Schools	11.42	6.2	1.5
Libraries	0.11	0.1	0.0
Hospitals	24.77	13.5	3.2
Administrative	6.38	3.5	0.8
Fire and Police	0.74	0.4	0.1
Other Public Use	75.51	41.2	9.7
Private Recreation	6.99	100.0	0.9
Vacant Total	98.41	100.0	12.6

SAINT BRIGID
(Van Ness & Broadway)

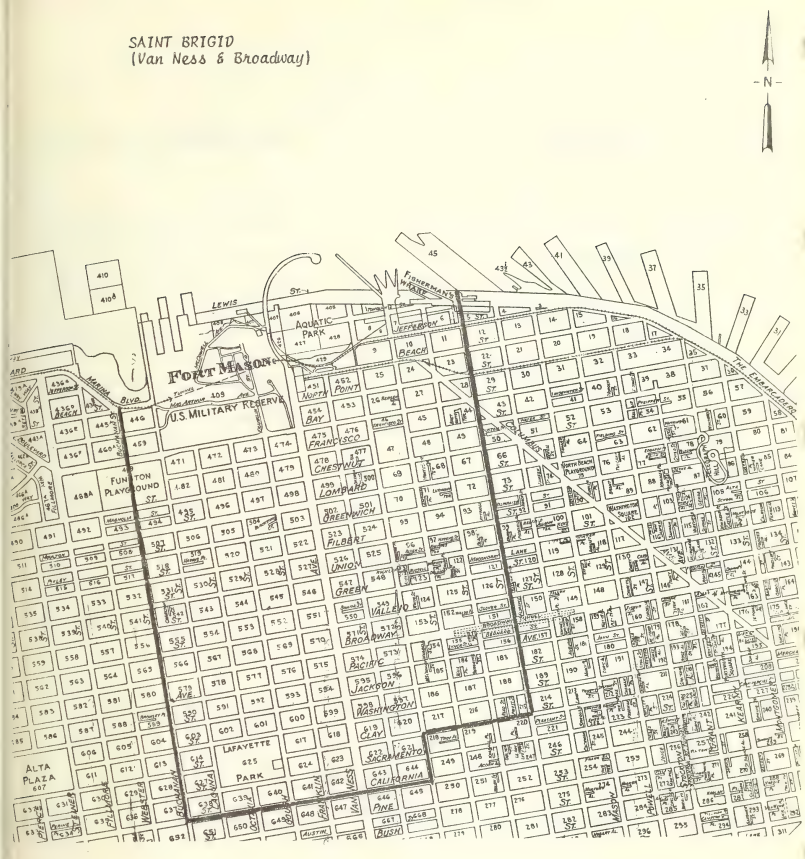

Boundaries—Commencing at Buchanan and California Sts., to Larkin St., to Clay St., to Jones St., north to the Bay; west along the Bayshore to Buchanan St., to California St.

RELIGIOUS ORGANIZATIONS	DENOMINATION
St. Brigid Van Ness Ave. & Broadway	Catholic
St. Brigid's Convent 2250 Franklin St.	Catholic
St. Brigid's Elementary School 1623 Broadway	Catholic
St. Columban's Foreign Mission Society 2210 Clay St.	Catholic
Notre Dame Hospital 1590 Broadway	Catholic
Sisters of Charity of the Blessed Virgin Mary 2250 Franklin St.	Catholic
Turriseburnea Club, Inc. 1750 Clay St.	Catholic
Pearly Grove Church 48 Wilmot St.	Baptist (Calif. State Baptist Convention, U.S.A., Inc.)
Christian Science Church Reading Room 1649 Polk St.	Christian Science
First Church of Christ, Scientist 1700 Franklin St.	Christian Science
Church of Illumination 1615 Polk St.	Soul Science
Russian Orthodox Holy Trinity Cathedral 1520 Green St.	Eastern Orthodox
St. Luke's Episcopal Church Van Ness Ave. at Clay St.	Episcopal
St. Luke's Parish Day School 1775 Clay St.	Episcopal
Wong Tsi Tin Chinese Community Church 1535 Jackson St.	Interdenominal
Council of Jewish Women 2129 California St	Jewish

(continued)

St. Brigid

RELIGIOUS ORGANIZATIONS	DENOMINATION
Norwegian Seamen's Church 2454 Hyde St.	Lutheran
First Methodist Church 1600 Clay St.	Methodist
Chinese Church of the Nazarene 914 Greenwich St.	Nazarene
Fellowship Church of All Peoples 2041 Larkin St.	Non-denominational
Old First Presbyterian Church 1751 Sacramento St.	Presbyterian (United)
Golden Gate Spiritual Church 1901 Franklin St.	Spiritual

Age Structure: Percentage of all persons who live in the parish and who are in selected age categories.

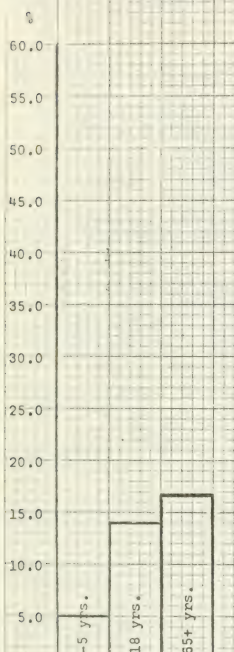

School Attainment: Percentage distribution of all persons 25+ years of age by number of years of schooling completed.

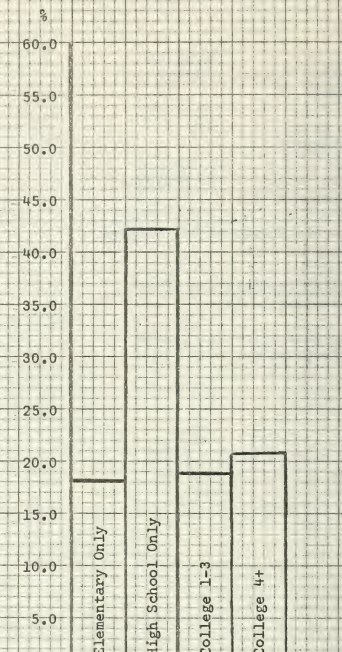

TOTAL POPULATION

All persons	33072	100.0
Males	14102	42.6
Females	18970	57.4
Sex Ratio: (males per 100 females)	74.33	

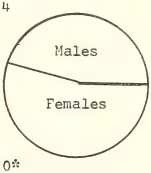

AGE

Persons under 5 years of age	1642	5.0*
Persons under 18 years of age	4651	14.1*
Persons over 65 years of age	5550	16.8*
Median age: Males	38.3	
Females	40.8	

*percent of total population

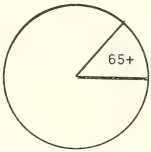

EDUCATION

All persons	24933	100.0
Elementary only	4518	18.1
High School only	10490	42.1
College 1 to 3 years	4706	18.9
College 4 and more years	5219	20.9
Median school years completed:	12.6	

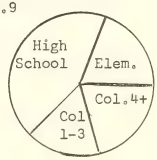

St. Brigid

RACE AND NATIVITY

Total Population	33072	100.0
White	26799	81.0
Non-white	6273	19.0
Negro	(173	0.6)**
(Negro as a percent of non-white		2.8)

White: Spanish Surname -- Total	840	100.0
Native born	606	72.1
Foreign born or foreign stock	234	27.9

Total Foreign Stock	16718	100.0
(Foreign stock as a percent of total		50.5)
Foreign born	6729	40.2
Native born, foreign or mixed parents	9989	59.8

Foreign Stock:	16718	100.0
United Kingdom	1200	7.2
Ireland (Eire)	638	3.8
Norway	241	1.4
Sweden	324	1.9
Germany	1299	7.8
Poland	256	1.5
Czechoslovakia	83	0.5
Austria	278	1.7
Hungary	118	0.7
U.S.S.R.	384	2.3
Italy	3148	18.8
Canada	1010	6.1
Mexico	182	1.1
All other and not reported*	7557	45.2

*Includes Orientals
**Included in non-white

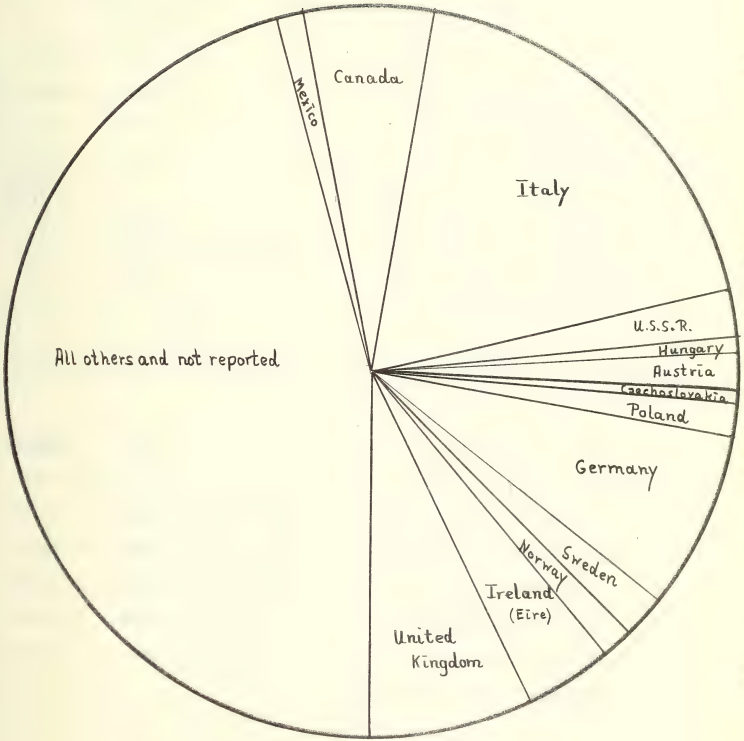
Canada
Mexico
Italy
U.S.S.R.
Hungary
Austria
Czechoslovakia
Poland
Germany
Sweden
Norway
Ireland
(Eire)
United
Kingdom
All others and not reported

MARITAL STATUS

	Males		Females	
	Number	Percent	Number	Percent
Total (14+ years of age)	12105	100.0	17014	100.0
Single	4243	35.1	5536	32.5
Married	6770	55.9	6833	40.2
Seperated	(138	2.0	217	3.2)*
Widowed	490	4.0	3153	18.5
Divorced	602	5.0	1492	8.8

*included in married

Fertility: (Children -5 per 1000 women, 15-49) [1642/9030 = 181.838]

Married Couples, Total	6390	100.0
With own household	6277	98.2
With own children under 6	1252	19.6
With own children under 18	2066	32.3
With husband under 45	2543	39.8
With own children under 18	1435	22.4
Unrelated Individuals	11431	34.6*

*percent of total population

HOUSING CHARACTERISTICS

Total Dwelling Units	16775	100.0
% Single Family	1567	9.3
% Multiple Family	15208	90.7

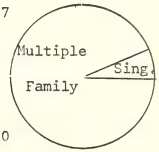

TENURE

All Occupied Units	16189	100.0
% Owner Occupied Dwelling Units	2384	14.7
Median Value, in Dollars	$24,470	
% Renter Occupied Dwelling Units	13805	85.3
Median Gross Monthly Rent	$89.67	

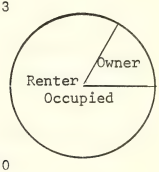

MOBILITY

All Occupied Units	16189	100.0
% Moved in between 1958 to March 1960	6289	38.8
% Moved in between 1954 to 1957	4067	25.1
% Moved in between 1940 to 1953	4092	25.3
% Moved in 1939 or earlier	1741	10.8

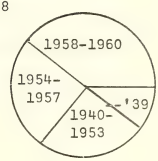

LABOR FORCE

Total population over 14 years of age	29120	100.0
% in labor force	19638	67.4
% not in labor force	9482	32.6
Males (total, 14+ years of age)	12124	100.0
% in labor force	9996	82.4
% not in labor force	2127	17.6
Females (total, 14+ years of age)	16996	100.0
% in labor force	9643	56.7
% not in labor force	7353	43.3
% married women in labor force, husband present	2708	28.1*
% married women in labor force, children -6	413	4.3*

*percent of all women in labor force

OCCUPATION

Total, employed males	8790	100.0
Percent professional and managerial	3784	43.0
Percent clerical and sales	2292	26.1
Percent all others	2714	30.9

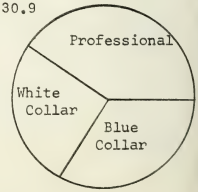

INCOME

All Families	7796	100.0
Low Income (under $1,000 to $4,999)	1893	24.3
Medium Income ($5,000 to $9,999)	3281	42.1
High Income ($10,000 and over)	2622	33.6

Median yearly family income in Dollars $7,710.29

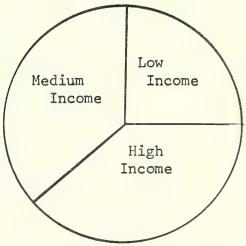

LAND USE, 1961 to 1964

	In Acres:	Percentage By category	Percentage By net acreage
Gross Area of Community	582.06	100.0	100.0
Net Area of Community	403.70	69.4	100.0
Residence Total	253.11	100.0	62.7
Single Family Detached	18.85	7.4	4.7
Single Family Row	34.33	13.6	8.5
Two Family	52.74	20.8	13.1
Three to Four Family	37.08	14.6	9.2
Five to Nine Family	37.28	14.7	9.2
Ten Family and over	64.27	25.4	15.9
Rooming and Boarding Houses	3.72	1.5	0.9
Hotel and Motel	4.77	1.9	1.2
Public Housing	0.07	0.0	0.0
Commerce Total	40.56	100.0	10.0
Retail and Offices	29.88	73.7	7.4
Gas Station	3.32	8.2	0.8
Commercial Garage	4.22	10.4	1.0
Wholesale	0.02	0.0	0.0
Parking and Used Car Lot	3.12	7.7	0.8
Other Open Air Commerce			
Industrial Total	16.65	100.0	4.1
Utility Total	4.96	100.0	1.2
Trucks and Bus Terminals	0.01	0.0	0.0
Railroad Tracks & Terminals	0.53	10.7	0.1
Lakes and Reservoirs	4.38	88.3	1.1
Other Utilities	0.04	1.0	0.0
Institution Total	9.87	100.0	2.5
Private and Parochial Schools	1.58	16.0	0.4
Homes	1.05	10.6	0.3
Hospitals	2.19	22.2	0.5
Churches	2.80	28.4	0.7
Convents and Monastries	0.17	1.7	0.1
Other Institutional Uses	2.08	21.1	0.5
Public Total	64.82	100.0	16.1
Public Recreation	50.75	78.3	12.6
Public Schools	13.29	20.5	3.3
Libraries	0.09	0.1	0.0
Hospitals			
Administrative			
Fire and Police	0.23	0.4	0.1
Other Public Use	0.46	0.7	0.1
Private Recreation	1.52	100.0	0.4
Vacant Total	12.21	100.0	3.0

SAINT CECILIA
(2555 17th Ave.)

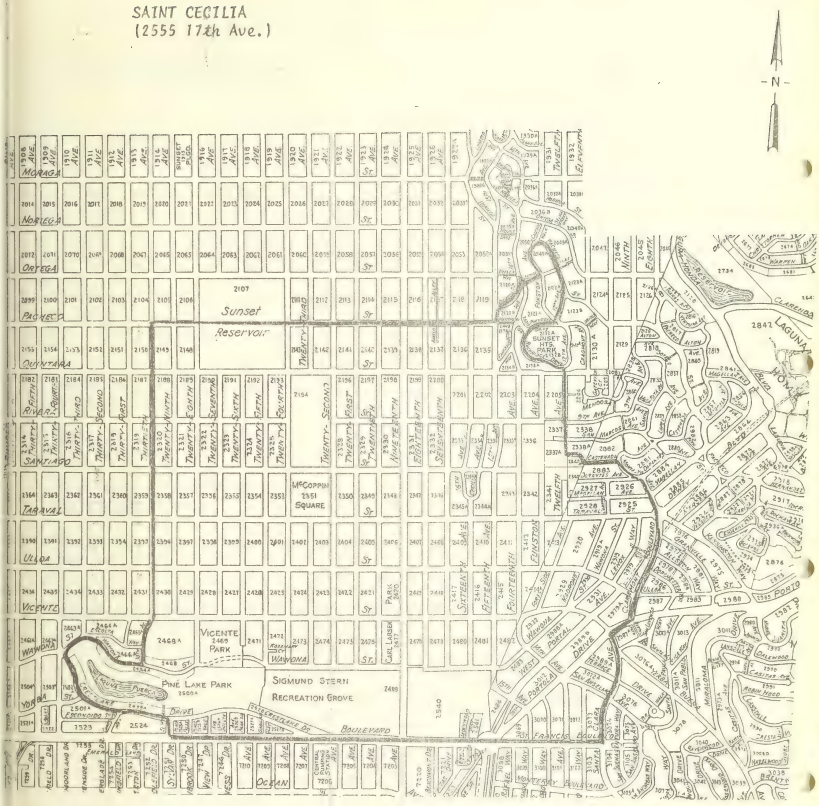

Boundaries—West: Commencing at 30th Ave. and Pacheco St., south on 30th Ave. to Crest Lake Drive (not, however, including Crest Lake Drive). *South:* Commencing at the continuation of 30th Ave. and Crest Lake Drive (not, however, including Crest Lake Drive); east to Sloat Blvd., along Sloat Blvd. to St. Francis Blvd., to Santa Clara Ave. *East:* Commencing at St. Francis Blvd. and Santa Clara Ave., north along Santa Clara Ave. to Portola Drive, thence to Claremont Blvd. to Montalvo, to Castenada Ave., thence to 12th Ave., thence to the corner of Pacheco St. and Funston Ave. *North:* Commencing at Funston Ave. and Pacheco St., along Funston Ave. to Aerial Way (stairs): west on Aerial Way (stairs) to Pacheco St., thence along Pacheco St. to 30th Ave.

RELIGIOUS ORGANIZATIONS	DENOMINATION
St. Cecilia 2555 17th Ave.	Catholic
St. Cecilia's Convent 2550 18th Ave.	Catholic
St. Cecilia's Elementary School 2550 18th Ave. & Vicente St.	Catholic
Convent of the Sisters of Social Service 1850 Ulloa Ave.	Catholic
Parkside Community Church Ulloa & 24th Ave.	Advent Christian
Parkside Gospel Chapel 910 Santiago	Plymouth Brethren
Neighborhood Church of S.F.C. & M.A. 1698 Portola Dr.	Christian & Missionary Alliance
Christian Science Benevolent Society 400 West Portal Ave.	Christian Science
Christian Science Reading Room 1920 Taraval St.	Christian Science
Christian Science Reading Room 220 West Portal Ave.	Christian Science
Calvary Armenian Congregational Church 2325 17th Ave.	Congregational
St. John's Serbian Orthodox Church 2639 20th Ave.	Eastern Orthodox
Congregation Ner Tamid Quintara & 22nd Ave.	Jewish
West Portal Lutheran Church 200 Sloat Blvd.	Lutheran (Missouri Synod)
Portalhurst Presbyterian Church 321 Taraval	Presbyterian (United)

/pe Structure: Percentage of all persons who live in the parish and who are in selected age categories.

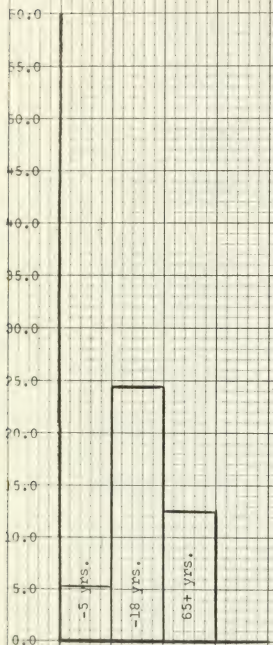

School attainment: Percentage distribution of all persons 25+ years of age by number of years of schooling completed.

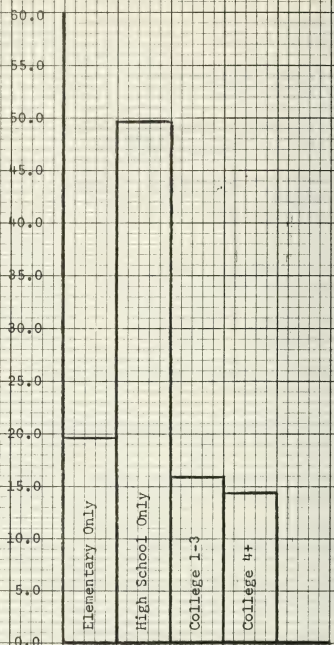

TOTAL POPULATION

All persons	18228	100.0
Males	8514	46.7
Females	9714	53.3
Sex Ratio: (males per 100 females)	87.64	

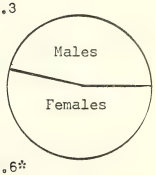

AGE

Persons under 5 years of age	1018	5.6*
Persons under 18 years of age	4461	24.5*
Persons over 65 years of age	2317	12.7*
Median age: Males	42.2	
Females	44.5	

*percent of total population

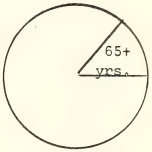

EDUCATION

All persons	12560	100.0
Elementary only	2482	19.8
High School only	6252	49.8
College 1 to 3 years	2004	16.0
College 4 and more years	1822	14.5
Median school years completed:	12.5	

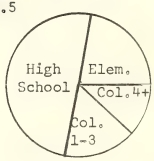

St. Cecilia

RACE AND NATIVITY

Total Population	18228	100.0
White	17989	98.7
Non-White	239	1.3
Negro	(30	0.2)**
(Negro as a percent of non-white		12.5)

White: Spanish Surname -- Total	500	100.0
Native born	317	63.4
Foreign born or foreign stock	183	36.6

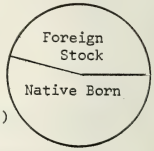

Total Foreign Stock	8316	100.0
(Foreign stock as a percent of total		45.6)
Foreign born	2840	34.2
Native born, foreign or mixed parents	5476	65.8

Foreign Stock	8317	100.0
United Kingdom	819	9.8
Ireland (Eire)	1049	12.6
Norway	177	2.1
Sweden	335	4.0
Germany	1202	14.5
Poland	257	3.1
Czechoslovakia	76	0.9
Austria	182	2.2
Hungary	73	0.9
U.S.S.R.	565	6.8
Italy	755	9.1
Canada	531	6.4
Mexico	102	1.2
All others and not reported*	2194	26.4

*Includes Orientals
**Included in non-white

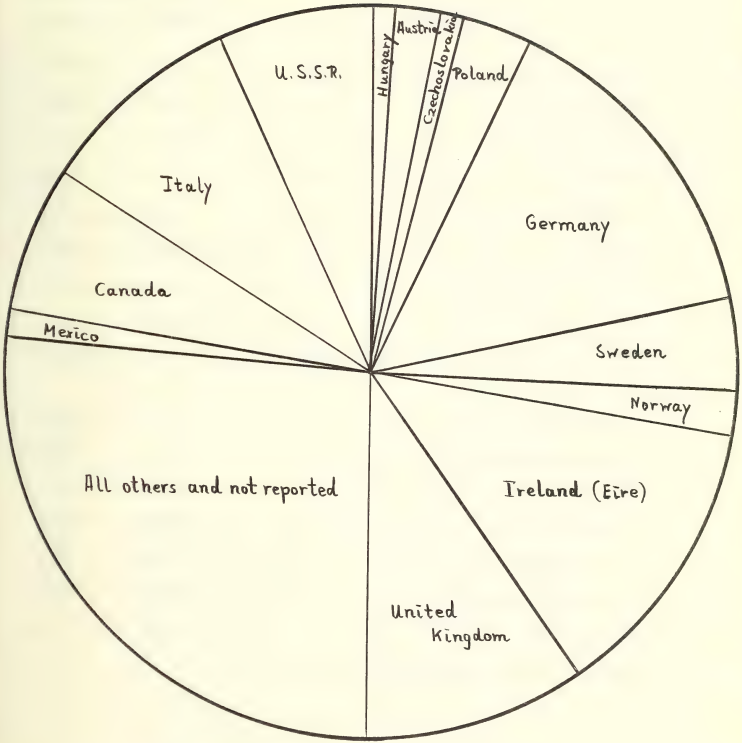
U.S.S.R.
Hungary
Austria
Czechoslovakia
Poland
Germany
Italy
Canada
Merico
Sweden
Norway
All others and not reported
Ireland (Eire)
United Kingdom

MARITAL STATUS

	Males		Females	
	Number	Percent	Number	Percent
Total (14+ years of age)	6804	100.0	8116	100.0
Single	1599	23.5	1690	20.8
Married	4847	71.2	4903	60.4
Seperated	(26	0.5	54	1.1)*
Widowed	241	3.5	1199	14.8
Divorced	117	1.7	324	4.0

*included in married

Fertility: (Children -5 per 1000 women, 15-49) [1018/4050 = 251.358]

Married Couples, Total	4727	100.0
With own household	4647	98.3
With own children under 6	734	15.5
With own children under 18	2040	43.1
With husband under 45	1354	28.6
With own children under 18	1052	22.2
Unrelated Individuals	1431	7.9*

*percent of total population

HOUSING CHARACTERISTICS

Total Dwelling Units	6443	100.0
% Single Family	5883	91.3
% Multiple Family	560	8.7

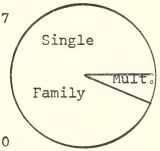

TENURE

All Occupied Units	6342	100.0
% Owner Occupied Dwelling Units	5409	85.3
Median Value, in Dollars	$20,375	
% Renter Occupied Dwelling Units	933	14.7
Median Gross Monthly Rent	$111.50	

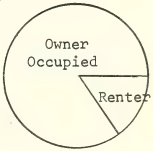

MOBILITY

All Occupied Units	6342	100.0
% Moved in between 1958 to March 1960	1126	17.7
% Moved in between 1954 to 1957	1392	21.9
% Moved in between 1940 to 1953	2576	40.6
% Moved in 1939 or earlier	1248	19.7

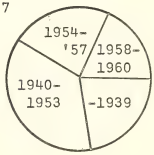

St. Cecilia

LABOR FORCE

Total population over 14 years of age	14918	100.0
% in labor force	8619	57.8
% not in labor force	6299	42.2
Males (total, 14+ years of age)	6804	100.0
% in labor force	5436	79.9
% not in labor force	1368	20.1
Females (total, 14+ years of age)	8114	100.0
% in labor force	3183	39.2
% not in labor force	4931	60.8
% married women in labor force, husband present	1680	52.8*
% married women in labor force, children -6	130	4.1*

*percent of all women in labor force

OCCUPATION

Total, employed males	4988	100.0
Percent professional and managerial	1861	37.3
Percent clerical and sales	1297	26.0
Percent all others	1830	36.7

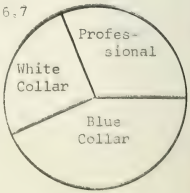

INCOME

All Families	5395	100.0
Low Income (under $1,000 to $4,999)	873	16.2
Medium Income ($5,000 to $9,999)	2356	43.7
High Income ($10,000 and over)	2166	40.1

Median yearly family income in Dollars $8,800.00

LAND USE, 1961 to 1964

	In Acres:	Percentage By Category	Percentage By net acreage
Gross Area of Community	829.13	100.0	100.0
Net Area of Community	587.04	70.8	100.0
Residence Total	430.18	100.0	73.2
Single Family Detached	176.80	41.1	30.1
Single Family Row	239.57	55.7	40.8
Two Family	10.11	2.3	1.7
Three to Four Family	1.81	0.4	0.3
Five to Nine Family	1.30	0.3	0.2
Ten Family and over	0.54	0.1	0.1
Rooming and Boarding Houses			
Hotel and Motel	0.05	0.0	0.0
Public Housing			
Commerce Total	19.61	100.0	3.3
Retail and Offices	14.00	71.4	2.4
Gas Station	3.52	17.9	0.6
Commercial Garage	0.18	0.9	0.0
Wholesale			
Parking and Used Car Lot	1.78	9.1	0.3
Other Open Air Commerce	0.13	0.7	0.0
Industrial Total	0.91	100.0	0.2
Utility Total	12.38	100.0	2.1
Trucks and Bus Terminals			
Railroad Tracks * Terminals			
Lakes and Reservoirs	12.27	99.1	2.1
Other Utilities	0.11	0.9	0.0
Institution Total	19.86	100.0	3.4
Private and Parochial Schools	1.67	8.4	0.3
Homes	13.49	67.9	2.3
Hospitals			
Churches	3.44	17.3	0.6
Convents and Monastries	0.22	1.1	0.0
Other Institutional Uses	1.04	5.2	0.2
Public Total	79.20	100.0	13.5
Public Recreation	62.37	78.7	10.6
Public Schools	13.80	17.4	2.4
Libraries	0.19	0.2	0.0
Hospitals			
Administrative			
Fire and Police	0.75	1.0	0.1
Other Public Use	2.09	2.6	0.4
Private Recreation	1.11	100.0	0.2
Vacant Total	23.79	100.0	4.1

SAINT CHARLES BORROMEO
(So. Van Ness at 18th)

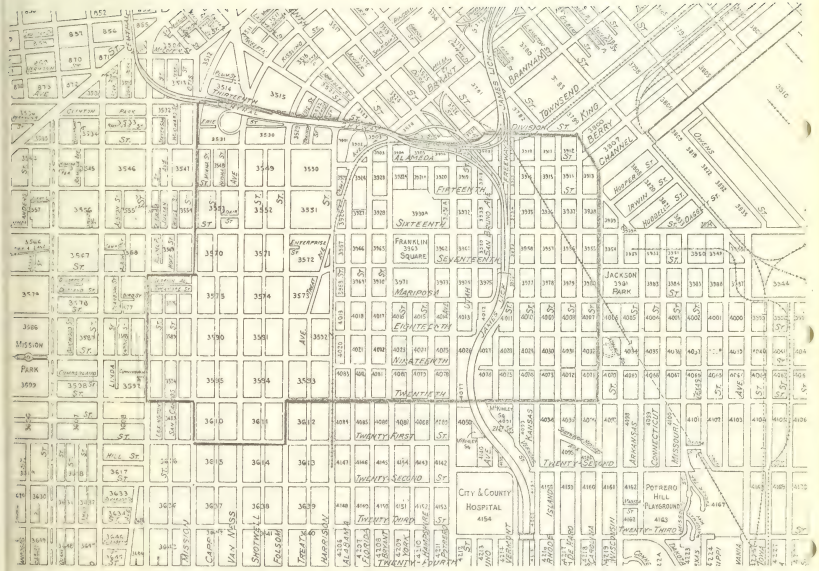
N
FRANKLIN SQUARE
JACKSON SQUARE PARK
CITY & COUNTY HOSPITAL
POTRERO HILL PLAYGROUND
MISSION PARK
SIXTEENTH
SEVENTEENTH
MARIPOSA
EIGHTEENTH
NINETEENTH
TWENTIETH
TWENTY-FIRST
TWENTY-SECOND
TWENTY-THIRD
TWENTY-FOURTH
TWENTY-FIFTH
TWENTY-SIXTH
TWENTY-SEVENTH
TWENTY-EIGHTH
TWENTY-NINTH
THIRTIETH
THIRTY-FIRST
THIRTY-SECOND
THIRTY-THIRD
THIRTY-FOURTH
THIRTY-FIFTH
THIRTY-SIXTH
THIRTY-SEVENTH
THIRTY-EIGHTH
THIRTY-NINTH
FORTIETH
FORTY-FIRST
FORTY-SECOND
FORTY-THIRD
FORTY-FOURTH
FORTY-FIFTH
FORTY-SIXTH
FORTY-SEVENTH
FORTY-EIGHTH
FORTY-NINTH
FIFTIETH
FIFTY-FIRST
FIFTY-SECOND
FIFTY-THIRD
FIFTY-FOURTH
FIFTY-FIFTH
FIFTY-SIXTH
FIFTY-SEVENTH
FIFTY-EIGHTH
FIFTY-NINTH
SIXTIETH
SIXTY-FIRST
SIXTY-SECOND
SIXTY-THIRD
SIXTY-FOURTH
SIXTY-FIFTH
SIXTY-SIXTH
SIXTY-SEVENTH
SIXTY-EIGHTH
SIXTY-NINTH
SEVENTIETH
SEVENTY-FIRST
SEVENTY-SECOND
SEVENTY-THIRD
SEVENTY-FOURTH
SEVENTY-FIFTH
SEVENTY-SIXTH
SEVENTY-SEVENTH
SEVENTY-EIGHTH
SEVENTY-NINTH
EIGHTIETH
EIGHTY-FIRST
EIGHTY-SECOND
EIGHTY-THIRD
EIGHTY-FOURTH
EIGHTY-FIFTH
EIGHTY-SIXTH
EIGHTY-SEVENTH
EIGHTY-EIGHTH
EIGHTY-NINTH
NINETIETH
NINETY-FIRST
NINETY-SECOND
NINETY-THIRD
NINETY-FOURTH
NINETY-FIFTH
NINETY-SIXTH
NINETY-SEVENTH
NINETY-EIGHTH
NINETY-NINTH
HUNDRED
HUNDRED-FIRST
HUNDRED-SECOND
HUNDRED-THIRD
HUNDRED-FOURTH
HUNDRED-FIFTH
HUNDRED-SIXTH
HUNDRED-SEVENTH
HUNDRED-EIGHTH
HUNDRED-NINTH
TWO HUNDRED
TWO HUNDRED-FIRST
TWO HUNDRED-SECOND
TWO HUNDRED-THIRD
TWO HUNDRED-FOURTH
TWO HUNDRED-FIFTH
TWO HUNDRED-SIXTH
TWO HUNDRED-SEVENTH
TWO HUNDRED-EIGHTH
TWO HUNDRED-NINTH
THREE HUNDRED
THREE HUNDRED-FIRST
THREE HUNDRED-SECOND
THREE HUNDRED-THIRD
THREE HUNDRED-FOURTH
THREE HUNDRED-FIFTH
THREE HUNDRED-SIXTH
THREE HUNDRED-SEVENTH
THREE HUNDRED-EIGHTH
THREE HUNDRED-NINTH
FOUR HUNDRED
FOUR HUNDRED-FIRST
FOUR HUNDRED-SECOND
FOUR HUNDRED-THIRD
FOUR HUNDRED-FOURTH
FOUR HUNDRED-FIFTH
FOUR HUNDRED-SIXTH
FOUR HUNDRED-SEVENTH
FOUR HUNDRED-EIGHTH
FOUR HUNDRED-NINTH
FIVE HUNDRED
FIVE HUNDRED-FIRST
FIVE HUNDRED-SECOND
FIVE HUNDRED-THIRD
FIVE HUNDRED-FOURTH
FIVE HUNDRED-FIFTH
FIVE HUNDRED-SIXTH
FIVE HUNDRED-SEVENTH
FIVE HUNDRED-EIGHTH
FIVE HUNDRED-NINTH
SIX HUNDRED
SIX HUNDRED-FIRST
SIX HUNDRED-SECOND
SIX HUNDRED-THIRD
SIX HUNDRED-FOURTH
SIX HUNDRED-FIFTH
SIX HUNDRED-SIXTH
SIX HUNDRED-SEVENTH
SIX HUNDRED-EIGHTH
SIX HUNDRED-NINTH
SEVEN HUNDRED
SEVEN HUNDRED-FIRST
SEVEN HUNDRED-SECOND
SEVEN HUNDRED-THIRD
SEVEN HUNDRED-FOURTH
SEVEN HUNDRED-FIFTH
SEVEN HUNDRED-SIXTH
SEVEN HUNDRED-SEVENTH
SEVEN HUNDRED-EIGHTH
SEVEN HUNDRED-NINTH
EIGHT HUNDRED
EIGHT HUNDRED-FIRST
EIGHT HUNDRED-SECOND
EIGHT HUNDRED-THIRD
EIGHT HUNDRED-FOURTH
EIGHT HUNDRED-FIFTH
EIGHT HUNDRED-SIXTH
EIGHT HUNDRED-SEVENTH
EIGHT HUNDRED-EIGHTH
EIGHT HUNDRED-NINTH
NINE HUNDRED
NINE HUNDRED-FIRST
NINE HUNDRED-SECOND
NINE HUNDRED-THIRD
NINE HUNDRED-FOURTH
NINE HUNDRED-FIFTH
NINE HUNDRED-SIXTH
NINE HUNDRED-SEVENTH
NINE HUNDRED-EIGHTH
NINE HUNDRED-NINTH
TEN HUNDRED
TEN HUNDRED-FIRST
TEN HUNDRED-SECOND
TEN HUNDRED-THIRD
TEN HUNDRED-FOURTH
TEN HUNDRED-FIFTH
TEN HUNDRED-SIXTH
TEN HUNDRED-SEVENTH
TEN HUNDRED-EIGHTH
TEN HUNDRED-NINTH
ELEVEN HUNDRED
ELEVEN HUNDRED-FIRST
ELEVEN HUNDRED-SECOND
ELEVEN HUNDRED-THIRD
ELEVEN HUNDRED-FOURTH
ELEVEN HUNDRED-FIFTH
ELEVEN HUNDRED-SIXTH
ELEVEN HUNDRED-SEVENTH
ELEVEN HUNDRED-EIGHTH
ELEVEN HUNDRED-NINTH
TWELVE HUNDRED
TWELVE HUNDRED-FIRST
TWELVE HUNDRED-SECOND
TWELVE HUNDRED-THIRD
TWELVE HUNDRED-FOURTH
TWELVE HUNDRED-FIFTH
TWELVE HUNDRED-SIXTH
TWELVE HUNDRED-SEVENTH
TWELVE HUNDRED-EIGHTH
TWELVE HUNDRED-NINTH
THIRTEEN HUNDRED
THIRTEEN HUNDRED-FIRST
THIRTEEN HUNDRED-SECOND
THIRTEEN HUNDRED-THIRD
THIRTEEN HUNDRED-FOURTH
THIRTEEN HUNDRED-FIFTH
THIRTEEN HUNDRED-SIXTH
THIRTEEN HUNDRED-SEVENTH
THIRTEEN HUNDRED-EIGHTH
THIRTEEN HUNDRED-NINTH
FOURTEEN HUNDRED
FOURTEEN HUNDRED-FIRST
FOURTEEN HUNDRED-SECOND
FOURTEEN HUNDRED-THIRD
FOURTEEN HUNDRED-FOURTH
FOURTEEN HUNDRED-FIFTH
FOURTEEN HUNDRED-SIXTH
FOURTEEN HUNDRED-SEVENTH
FOURTEEN HUNDRED-EIGHTH
FOURTEEN HUNDRED-NINTH
FIFTEEN HUNDRED
FIFTEEN HUNDRED-FIRST
FIFTEEN HUNDRED-SECOND
FIFTEEN HUNDRED-THIRD
FIFTEEN HUNDRED-FOURTH
FIFTEEN HUNDRED-FIFTH
FIFTEEN HUNDRED-SIXTH
FIFTEEN HUNDRED-SEVENTH
FIFTEEN HUNDRED-EIGHTH
FIFTEEN HUNDRED-NINTH
SIXTEEN HUNDRED
SIXTEEN HUNDRED-FIRST
SIXTEEN HUNDRED-SECOND
SIXTEEN HUNDRED-THIRD
SIXTEEN HUNDRED-FOURTH
SIXTEEN HUNDRED-FIFTH
SIXTEEN HUNDRED-SIXTH
SIXTEEN HUNDRED-SEVENTH
SIXTEEN HUNDRED-EIGHTH
SIXTEEN HUNDRED-NINTH
SEVENTEEN HUNDRED
SEVENTEEN HUNDRED-FIRST
SEVENTEEN HUNDRED-SECOND
SEVENTEEN HUNDRED-THIRD
SEVENTEEN HUNDRED-FOURTH
SEVENTEEN HUNDRED-FIFTH
SEVENTEEN HUNDRED-SIXTH
SEVENTEEN HUNDRED-SEVENTH
SEVENTEEN HUNDRED-EIGHTH
SEVENTEEN HUNDRED-NINTH
EIGHTEEN HUNDRED
EIGHTEEN HUNDRED-FIRST
EIGHTEEN HUNDRED-SECOND
EIGHTEEN HUNDRED-THIRD
EIGHTEEN HUNDRED-FOURTH
EIGHTEEN HUNDRED-FIFTH
EIGHTEEN HUNDRED-SIXTH
EIGHTEEN HUNDRED-SEVENTH
EIGHTEEN HUNDRED-EIGHTH
EIGHTEEN HUNDRED-NINTH
NINETEEN HUNDRED
NINETEEN HUNDRED-FIRST
NINETEEN HUNDRED-SECOND
NINETEEN HUNDRED-THIRD
NINETEEN HUNDRED-FOURTH
NINETEEN HUNDRED-FIFTH
NINETEEN HUNDRED-SIXTH
NINETEEN HUNDRED-SEVENTH
NINETEEN HUNDRED-EIGHTH
NINETEEN HUNDRED-NINTH
TWENTY HUNDRED
TWENTY HUNDRED-FIRST
TWENTY HUNDRED-SECOND
TWENTY HUNDRED-THIRD
TWENTY HUNDRED-FOURTH
TWENTY HUNDRED-FIFTH
TWENTY HUNDRED-SIXTH
TWENTY HUNDRED-SEVENTH
TWENTY HUNDRED-EIGHTH
TWENTY HUNDRED-NINTH
TWENTY-ONE HUNDRED
TWENTY-ONE HUNDRED-FIRST
TWENTY-ONE HUNDRED-SECOND
TWENTY-ONE HUNDRED-THIRD
TWENTY-ONE HUNDRED-FOURTH
TWENTY-ONE HUNDRED-FIFTH
TWENTY-ONE HUNDRED-SIXTH
TWENTY-ONE HUNDRED-SEVENTH
TWENTY-ONE HUNDRED-EIGHTH
TWENTY-ONE HUNDRED-NINTH
TWENTY-TWO HUNDRED
TWENTY-TWO HUNDRED-FIRST
TWENTY-TWO HUNDRED-SECOND
TWENTY-TWO HUNDRED-THIRD
TWENTY-TWO HUNDRED-FOURTH
TWENTY-TWO HUNDRED-FIFTH
TWENTY-TWO HUNDRED-SIXTH
TWENTY-TWO HUNDRED-SEVENTH
TWENTY-TWO HUNDRED-EIGHTH
TWENTY-TWO HUNDRED-NINTH
TWENTY-THREE HUNDRED
TWENTY-THREE HUNDRED-FIRST
TWENTY-THREE HUNDRED-SECOND
TWENTY-THREE HUNDRED-THIRD
TWENTY-THREE HUNDRED-FOURTH
TWENTY-THREE HUNDRED-FIFTH
TWENTY-THREE HUNDRED-SIXTH
TWENTY-THREE HUNDRED-SEVENTH
TWENTY-THREE HUNDRED-EIGHTH
TWENTY-THREE HUNDRED-NINTH
TWENTY-FOUR HUNDRED
TWENTY-FOUR HUNDRED-FIRST
TWENTY-FOUR HUNDRED-SECOND
TWENTY-FOUR HUNDRED-THIRD
TWENTY-FOUR HUNDRED-FOURTH
TWENTY-FOUR HUNDRED-FIFTH
TWENTY-FOUR HUNDRED-SIXTH
TWENTY-FOUR HUNDRED-SEVENTH
TWENTY-FOUR HUNDRED-EIGHTH
TWENTY-FOUR HUNDRED-NINTH
TWENTY-FIVE HUNDRED
TWENTY-FIVE HUNDRED-FIRST
TWENTY-FIVE HUNDRED-SECOND
TWENTY-FIVE HUNDRED-THIRD
TWENTY-FIVE HUNDRED-FOURTH
TWENTY-FIVE HUNDRED-FIFTH
TWENTY-FIVE HUNDRED-SIXTH
TWENTY-FIVE HUNDRED-SEVENTH
TWENTY-FIVE HUNDRED-EIGHTH
TWENTY-FIVE HUNDRED-NINTH
TWENTY-SIX HUNDRED
TWENTY-SIX HUNDRED-FIRST
TWENTY-SIX HUNDRED-SECOND
TWENTY-SIX HUNDRED-THIRD
TWENTY-SIX HUNDRED-FOURTH
TWENTY-SIX HUNDRED-FIFTH
TWENTY-SIX HUNDRED-SIXTH
TWENTY-SIX HUNDRED-SEVENTH
TWENTY-SIX HUNDRED-EIGHTH
TWENTY-SIX HUNDRED-NINTH
TWENTY-SEVEN HUNDRED
TWENTY-SEVEN HUNDRED-FIRST
TWENTY-SEVEN HUNDRED-SECOND
TWENTY-SEVEN HUNDRED-THIRD
TWENTY-SEVEN HUNDRED-FOURTH
TWENTY-SEVEN HUNDRED-FIFTH
TWENTY-SEVEN HUNDRED-SIXTH
TWENTY-SEVEN HUNDRED-SEVENTH
TWENTY-SEVEN HUNDRED-EIGHTH
TWENTY-SEVEN HUNDRED-NINTH
TWENTY-EIGHT HUNDRED
TWENTY-EIGHT HUNDRED-FIRST
TWENTY-EIGHT HUNDRED-SECOND
TWENTY-EIGHT HUNDRED-THIRD
TWENTY-EIGHT HUNDRED-FOURTH
TWENTY-EIGHT HUNDRED-FIFTH
TWENTY-EIGHT HUNDRED-SIXTH
TWENTY-EIGHT HUNDRED-SEVENTH
TWENTY-EIGHT HUNDRED-EIGHTH
TWENTY-EIGHT HUNDRED-NINTH
TWENTY-NINE HUNDRED
TWENTY-NINE HUNDRED-FIRST
TWENTY-NINE HUNDRED-SECOND
TWENTY-NINE HUNDRED-THIRD
TWENTY-NINE HUNDRED-FOURTH
TWENTY-NINE HUNDRED-FIFTH
TWENTY-NINE HUNDRED-SIXTH
TWENTY-NINE HUNDRED-SEVENTH
TWENTY-NINE HUNDRED-EIGHTH
TWENTY-NINE HUNDRED-NINTH
THIRTY HUNDRED
THIRTY HUNDRED-FIRST
THIRTY HUNDRED-SECOND
THIRTY HUNDRED-THIRD
THIRTY HUNDRED-FOURTH
THIRTY HUNDRED-FIFTH
THIRTY HUNDRED-SIXTH
THIRTY HUNDRED-SEVENTH
THIRTY HUNDRED-EIGHTH
THIRTY HUNDRED-NINTH
THIRTY-ONE HUNDRED
THIRTY-ONE HUNDRED-FIRST
THIRTY-ONE HUNDRED-SECOND
THIRTY-ONE HUNDRED-THIRD
THIRTY-ONE HUNDRED-FOURTH
THIRTY-ONE HUNDRED-FIFTH
THIRTY-ONE HUNDRED-SIXTH
THIRTY-ONE HUNDRED-SEVENTH
THIRTY-ONE HUNDRED-EIGHTH
THIRTY-ONE HUNDRED-NINTH
THIRTY-TWO HUNDRED
THIRTY-TWO HUNDRED-FIRST
THIRTY-TWO HUNDRED-SECOND
THIRTY-TWO HUNDRED-THIRD
THIRTY-TWO HUNDRED-FOURTH
THIRTY-TWO HUNDRED-FIFTH
THIRTY-TWO HUNDRED-SIXTH
THIRTY-TWO HUNDRED-SEVENTH
THIRTY-TWO HUNDRED-EIGHTH
THIRTY-TWO HUNDRED-NINTH
THIRTY-THREE HUNDRED
THIRTY-THREE HUNDRED-FIRST
THIRTY-THREE HUNDRED-SECOND
THIRTY-THREE HUNDRED-THIRD
THIRTY-THREE HUNDRED-FOURTH
THIRTY-THREE HUNDRED-FIFTH
THIRTY-THREE HUNDRED-SIXTH
THIRTY-THREE HUNDRED-SEVENTH
THIRTY-THREE HUNDRED-EIGHTH
THIRTY-THREE HUNDRED-NINTH
THIRTY-FOUR HUNDRED
THIRTY-FOUR HUNDRED-FIRST
THIRTY-FOUR HUNDRED-SECOND
THIRTY-FOUR HUNDRED-THIRD
THIRTY-FOUR HUNDRED-FOURTH
THIRTY-FOUR HUNDRED-FIFTH
THIRTY-FOUR HUNDRED-SIXTH
THIRTY-FOUR HUNDRED-SEVENTH
THIRTY-FOUR HUNDRED-EIGHTH
THIRTY-FOUR HUNDRED-NINTH
THIRTY-FIVE HUNDRED
THIRTY-FIVE HUNDRED-FIRST
THIRTY-FIVE HUNDRED-SECOND
THIRTY-FIVE HUNDRED-THIRD
THIRTY-FIVE HUNDRED-FOURTH
THIRTY-FIVE HUNDRED-FIFTH
THIRTY-FIVE HUNDRED-SIXTH
THIRTY-FIVE HUNDRED-SEVENTH
THIRTY-FIVE HUNDRED-EIGHTH
THIRTY-FIVE HUNDRED-NINTH
THIRTY-SIX HUNDRED
THIRTY-SIX HUNDRED-FIRST
THIRTY-SIX HUNDRED-SECOND
THIRTY-SIX HUNDRED-THIRD
THIRTY-SIX HUNDRED-FOURTH
THIRTY-SIX HUNDRED-FIFTH
THIRTY-SIX HUNDRED-SIXTH
THIRTY-SIX HUNDRED-SEVENTH
THIRTY-SIX HUNDRED-EIGHTH
THIRTY-SIX HUNDRED-NINTH
THIRTY-SEVEN HUNDRED
THIRTY-SEVEN HUNDRED-FIRST
THIRTY-SEVEN HUNDRED-SECOND
THIRTY-SEVEN HUNDRED-THIRD
THIRTY-SEVEN HUNDRED-FOURTH
THIRTY-SEVEN HUNDRED-FIFTH
THIRTY-SEVEN HUNDRED-SIXTH
THIRTY-SEVEN HUNDRED-SEVENTH
THIRTY-SEVEN HUNDRED-EIGHTH
THIRTY-SEVEN HUNDRED-NINTH
THIRTY-EIGHT HUNDRED
THIRTY-EIGHT HUNDRED-FIRST
THIRTY-EIGHT HUNDRED-SECOND
THIRTY-EIGHT HUNDRED-THIRD
THIRTY-EIGHT HUNDRED-FOURTH
THIRTY-EIGHT HUNDRED-FIFTH
THIRTY-EIGHT HUNDRED-SIXTH
THIRTY-EIGHT HUNDRED-SEVENTH
THIRTY-EIGHT HUNDRED-EIGHTH
THIRTY-EIGHT HUNDRED-NINTH
THIRTY-NINE HUNDRED
THIRTY-NINE HUNDRED-FIRST
THIRTY-NINE HUNDRED-SECOND
THIRTY-NINE HUNDRED-THIRD
THIRTY-NINE HUNDRED-FOURTH
THIRTY-NINE HUNDRED-FIFTH
THIRTY-NINE HUNDRED-SIXTH
THIRTY-NINE HUNDRED-SEVENTH
THIRTY-NINE HUNDRED-EIGHTH
THIRTY-NINE HUNDRED-NINTH
FORTY HUNDRED
FORTY HUNDRED-FIRST
FORTY HUNDRED-SECOND
FORTY HUNDRED-THIRD
FORTY HUNDRED-FOURTH
FORTY HUNDRED-FIFTH
FORTY HUNDRED-SIXTH
FORTY HUNDRED-SEVENTH
FORTY HUNDRED-EIGHTH
FORTY HUNDRED-NINTH
FORTY-ONE HUNDRED
FORTY-ONE HUNDRED-FIRST
FORTY-ONE HUNDRED-SECOND
FORTY-ONE HUNDRED-THIRD
FORTY-ONE HUNDRED-FOURTH
FORTY-ONE HUNDRED-FIFTH
FORTY-ONE HUNDRED-SIXTH
FORTY-ONE HUNDRED-SEVENTH
FORTY-ONE HUNDRED-EIGHTH
FORTY-ONE HUNDRED-NINTH
FORTY-TWO HUNDRED
FORTY-TWO HUNDRED-FIRST
FORTY-TWO HUNDRED-SECOND
FORTY-TWO HUNDRED-THIRD
FORTY-TWO HUNDRED-FOURTH
FORTY-TWO HUNDRED-FIFTH
FORTY-TWO HUNDRED-SIXTH
FORTY-TWO HUNDRED-SEVENTH
FORTY-TWO HUNDRED-EIGHTH
FORTY-TWO HUNDRED-NINTH
FORTY-THREE HUNDRED
FORTY-THREE HUNDRED-FIRST
FORTY-THREE HUNDRED-SECOND
FORTY-THREE HUNDRED-THIRD
FORTY-THREE HUNDRED-FOURTH
FORTY-THREE HUNDRED-FIFTH
FORTY-THREE HUNDRED-SIXTH
FORTY-THREE HUNDRED-SEVENTH
FORTY-THREE HUNDRED-EIGHTH
FORTY-THREE HUNDRED-NINTH
FORTY-FOUR HUNDRED
FORTY-FOUR HUNDRED-FIRST
FORTY-FOUR HUNDRED-SECOND
FORTY-FOUR HUNDRED-THIRD
FORTY-FOUR HUNDRED-FOURTH
FORTY-FOUR HUNDRED-FIFTH
FORTY-FOUR HUNDRED-SIXTH
FORTY-FOUR HUNDRED-SEVENTH
FORTY-FOUR HUNDRED-EIGHTH
FORTY-FOUR HUNDRED-NINTH
FORTY-FIVE HUNDRED
FORTY-FIVE HUNDRED-FIRST
FORTY-FIVE HUNDRED-SECOND
FORTY-FIVE HUNDRED-THIRD
FORTY-FIVE HUNDRED-FOURTH
FORTY-FIVE HUNDRED-FIFTH
FORTY-FIVE HUNDRED-SIXTH
FORTY-FIVE HUNDRED-SEVENTH
FORTY-FIVE HUNDRED-EIGHTH
FORTY-FIVE HUNDRED-NINTH
FORTY-SIX HUNDRED
FORTY-SIX HUNDRED-FIRST
FORTY-SIX HUNDRED-SECOND
FORTY-SIX HUNDRED-THIRD
FORTY-SIX HUNDRED-FOURTH
FORTY-SIX HUNDRED-FIFTH
FORTY-SIX HUNDRED-SIXTH
FORTY-SIX HUNDRED-SEVENTH
FORTY-SIX HUNDRED-EIGHTH
FORTY-SIX HUNDRED-NINTH
FORTY-SEVEN HUNDRED
FORTY-SEVEN HUNDRED-FIRST
FORTY-SEVEN HUNDRED-SECOND
FORTY-SEVEN HUNDRED-THIRD
FORTY-SEVEN HUNDRED-FOURTH
FORTY-SEVEN HUNDRED-FIFTH
FORTY-SEVEN HUNDRED-SIXTH
FORTY-SEVEN HUNDRED-SEVENTH
FORTY-SEVEN HUNDRED-EIGHTH
FORTY-SEVEN HUNDRED-NINTH
FORTY-EIGHT HUNDRED
FORTY-EIGHT HUNDRED-FIRST
FORTY-EIGHT HUNDRED-SECOND
FORTY-EIGHT HUNDRED-THIRD
FORTY-EIGHT HUNDRED-FOURTH
FORTY-EIGHT HUNDRED-FIFTH
FORTY-EIGHT HUNDRED-SIXTH
FORTY-EIGHT HUNDRED-SEVENTH
FORTY-EIGHT HUNDRED-EIGHTH
FORTY-EIGHT HUNDRED-NINTH
FORTY-NINE HUNDRED
FORTY-NINE HUNDRED-FIRST
FORTY-NINE HUNDRED-SECOND
FORTY-NINE HUNDRED-THIRD
FORTY-NINE HUNDRED-FOURTH
FORTY-NINE HUNDRED-FIFTH
FORTY-NINE HUNDRED-SIXTH
FORTY-NINE HUNDRED-SEVENTH
FORTY-NINE HUNDRED-EIGHTH
FORTY-NINE HUNDRED-NINTH
FIFTY HUNDRED
FIFTY HUNDRED-FIRST
FIFTY HUNDRED-SECOND
FIFTY HUNDRED-THIRD
FIFTY HUNDRED-FOURTH
FIFTY HUNDRED-FIFTH
FIFTY HUNDRED-SIXTH
FIFTY HUNDRED-SEVENTH
FIFTY HUNDRED-EIGHTH
FIFTY HUNDRED-NINTH
FIFTY-ONE HUNDRED
FIFTY-ONE HUNDRED-FIRST
FIFTY-ONE HUNDRED-SECOND
FIFTY-ONE HUNDRED-THIRD
FIFTY-ONE HUNDRED-FOURTH
FIFTY-ONE HUNDRED-FIFTH
FIFTY-ONE HUNDRED-SIXTH
FIFTY-ONE HUNDRED-SEVENTH
FIFTY-ONE HUNDRED-EIGHTH
FIFTY-ONE HUNDRED-NINTH
FIFTY-TWO HUNDRED
FIFTY-TWO HUNDRED-FIRST
FIFTY-TWO HUNDRED-SECOND
FIFTY-TWO HUNDRED-THIRD
FIFTY-TWO HUNDRED-FOURTH
FIFTY-TWO HUNDRED-FIFTH
FIFTY-TWO HUNDRED-SIXTH
FIFTY-TWO HUNDRED-SEVENTH
FIFTY-TWO HUNDRED-EIGHTH
FIFTY-TWO HUNDRED-NINTH
FIFTY-THREE HUNDRED
FIFTY-THREE HUNDRED-FIRST
FIFTY-THREE HUNDRED-SECOND
FIFTY-THREE HUNDRED-THIRD
FIFTY-THREE HUNDRED-FOURTH
FIFTY-THREE HUNDRED-FIFTH
FIFTY-THREE HUNDRED-SIXTH
FIFTY-THREE HUNDRED-SEVENTH
FIFTY-THREE HUNDRED-EIGHTH
FIFTY-THREE HUNDRED-NINTH
FIFTY-FOUR HUNDRED
FIFTY-FOUR HUNDRED-FIRST
FIFTY-FOUR HUNDRED-SECOND
FIFTY-FOUR HUNDRED-THIRD
FIFTY-FOUR HUNDRED-FOURTH
FIFTY-FOUR HUNDRED-FIFTH
FIFTY-FOUR HUNDRED-SIXTH
FIFTY-FOUR HUNDRED-SEVENTH
FIFTY-FOUR HUNDRED-EIGHTH
FIFTY-FOUR HUNDRED-NINTH
FIFTY-FIVE HUNDRED
FIFTY-FIVE HUNDRED-FIRST
FIFTY-FIVE HUNDRED-SECOND
FIFTY-FIVE HUNDRED-THIRD
FIFTY-FIVE HUNDRED-FOURTH
FIFTY-FIVE HUNDRED-FIFTH
FIFTY-FIVE HUNDRED-SIXTH
FIFTY-FIVE HUNDRED-SEVENTH
FIFTY-FIVE HUNDRED-EIGHTH
FIFTY-FIVE HUNDRED-NINTH
FIFTY-SIX HUNDRED
FIFTY-SIX HUNDRED-FIRST
FIFTY-SIX HUNDRED-SECOND
FIFTY-SIX HUNDRED-THIRD
FIFTY-SIX HUNDRED-FOURTH
FIFTY-SIX HUNDRED-FIFTH
FIFTY-SIX HUNDRED-SIXTH
FIFTY-SIX HUNDRED-SEVENTH
FIFTY-SIX HUNDRED-EIGHTH
FIFTY-SIX HUNDRED-NINTH
FIFTY-SEVEN HUNDRED
FIFTY-SEVEN HUNDRED-FIRST
FIFTY-SEVEN HUNDRED-SECOND
FIFTY-SEVEN HUNDRED-THIRD
FIFTY-SEVEN HUNDRED-FOURTH
FIFTY-SEVEN HUNDRED-FIFTH
FIFTY-SEVEN HUNDRED-SIXTH
FIFTY-SEVEN HUNDRED-SEVENTH
FIFTY-SEVEN HUNDRED-EIGHTH
FIFTY-SEVEN HUNDRED-NINTH
FIFTY-EIGHT HUNDRED
FIFTY-EIGHT HUNDRED-FIRST
FIFTY-EIGHT HUNDRED-SECOND
FIFTY-EIGHT HUNDRED-THIRD
FIFTY-EIGHT HUNDRED-FOURTH
FIFTY-EIGHT HUNDRED-FIFTH
FIFTY-EIGHT HUNDRED-SIXTH
FIFTY-EIGHT HUNDRED-SEVENTH
FIFTY-EIGHT HUNDRED-EIGHTH
FIFTY-EIGHT HUNDRED-NINTH
FIFTY-NINE HUNDRED
FIFTY-NINE HUNDRED-FIRST
FIFTY-NINE HUNDRED-SECOND
FIFTY-NINE HUNDRED-THIRD
FIFTY-NINE HUNDRED-FOURTH
FIFTY-NINE HUNDRED-FIFTH
FIFTY-NINE HUNDRED-SIXTH
FIFTY-NINE HUNDRED-SEVENTH
FIFTY-NINE HUNDRED-EIGHTH
FIFTY-NINE HUNDRED-NINTH
SIXTY HUNDRED
SIXTY HUNDRED-FIRST
SIXTY HUNDRED-SECOND
SIXTY HUNDRED-THIRD
SIXTY HUNDRED-FOURTH
SIXTY HUNDRED-FIFTH
SIXTY HUNDRED-SIXTH
SIXTY HUNDRED-SEVENTH
SIXTY HUNDRED-EIGHTH
SIXTY HUNDRED-NINTH
SIXTY-ONE HUNDRED
SIXTY-ONE HUNDRED-FIRST
SIXTY-ONE HUNDRED-SECOND
SIXTY-ONE HUNDRED-THIRD
SIXTY-ONE HUNDRED-FOURTH
SIXTY-ONE HUNDRED-FIFTH
SIXTY-ONE HUNDRED-SIXTH
SIXTY-ONE HUNDRED-SEVENTH
SIXTY-ONE HUNDRED-EIGHTH
SIXTY-ONE HUNDRED-NINTH
SIXTY-TWO HUNDRED
SIXTY-TWO HUNDRED-FIRST
SIXTY-TWO HUNDRED-SECOND
SIXTY-TWO HUNDRED-THIRD
SIXTY-TWO HUNDRED-FOURTH
SIXTY-TWO HUNDRED-FIFTH
SIXTY-TWO HUNDRED-SIXTH
SIXTY-TWO HUNDRED-SEVENTH
SIXTY-TWO HUNDRED-EIGHTH
SIXTY-TWO HUNDRED-NINTH
SIXTY-THREE HUNDRED
SIXTY-THREE HUNDRED-FIRST
SIXTY-THREE HUNDRED-SECOND
SIXTY-THREE HUNDRED-THIRD
SIXTY-THREE HUNDRED-FOURTH
SIXTY-THREE HUNDRED-FIFTH
SIXTY-THREE HUNDRED-SIXTH
SIXTY-THREE HUNDRED-SEVENTH
SIXTY-THREE HUNDRED-EIGHTH
SIXTY-THREE HUNDRED-NINTH
SIXTY-FOUR HUNDRED
SIXTY-FOUR HUNDRED-FIRST
SIXTY-FOUR HUNDRED-SECOND
SIXTY-FOUR HUNDRED-THIRD
SIXTY-FOUR HUNDRED-FOURTH
SIXTY-FOUR HUNDRED-FIFTH
SIXTY-FOUR HUNDRED-SIXTH
SIXTY-FOUR HUNDRED-SEVENTH
SIXTY-FOUR HUNDRED-EIGHTH
SIXTY-FOUR HUNDRED-NINTH
SIXTY-FIVE HUNDRED
SIXTY-FIVE HUNDRED-FIRST
SIXTY-FIVE HUNDRED-SECOND
SIXTY-FIVE HUNDRED-THIRD
SIXTY-FIVE HUNDRED-FOURTH
SIXTY-FIVE HUNDRED-FIFTH
SIXTY-FIVE HUNDRED-SIXTH
SIXTY-FIVE HUNDRED-SEVENTH
SIXTY-FIVE HUNDRED-EIGHTH
SIXTY-FIVE HUNDRED-NINTH
SIXTY-SIX HUNDRED
SIXTY-SIX HUNDRED-FIRST
SIXTY-SIX HUNDRED-SECOND
SIXTY-SIX HUNDRED-THIRD
SIXTY-SIX HUNDRED-FOURTH
SIXTY-SIX HUNDRED-FIFTH
SIXTY-SIX HUNDRED-SIXTH
SIXTY-SIX HUNDRED-SEVENTH
SIXTY-SIX HUNDRED-EIGHTH
SIXTY-SIX HUNDRED-NINTH
SIXTY-SEVEN HUNDRED
SIXTY-SEVEN HUNDRED-FIRST
SIXTY-SEVEN HUNDRED-SECOND
SIXTY-SEVEN HUNDRED-THIRD
SIXTY-SEVEN HUNDRED-FOURTH
SIXTY-SEVEN HUNDRED-FIFTH
SIXTY-SEVEN HUNDRED-SIXTH
SIXTY-SEVEN HUNDRED-SEVENTH
SIXTY-SEVEN HUNDRED-EIGHTH
SIXTY-SEVEN HUNDRED-NINTH
SIXTY-EIGHT HUNDRED
SIXTY-EIGHT HUNDRED-FIRST
SIXTY-EIGHT HUNDRED-SECOND
SIXTY-EIGHT HUNDRED-THIRD
SIXTY-EIGHT HUNDRED-FOURTH
SIXTY-EIGHT HUNDRED-FIFTH
SIXTY-EIGHT HUNDRED-SIXTH
SIXTY-EIGHT HUNDRED-SEVENTH
SIXTY-EIGHT HUNDRED-EIGHTH
SIXTY-EIGHT HUNDRED-NINTH
SIXTY-NINE HUNDRED
SIXTY-NINE HUNDRED-FIRST
SIXTY-NINE HUNDRED-SECOND
SIXTY-NINE HUNDRED-THIRD
SIXTY-NINE HUNDRED-FOURTH
SIXTY-NINE HUNDRED-FIFTH
SIXTY-NINE HUNDRED-SIXTH
SIXTY-NINE HUNDRED-SEVENTH
SIXTY-NINE HUNDRED-EIGHTH
SIXTY-NINE HUNDRED-NINTH
SEVENTY HUNDRED
SEVENTY HUNDRED-FIRST
SEVENTY HUNDRED-SECOND
SEVENTY HUNDRED-THIRD
SEVENTY HUNDRED-FOURTH
SEVENTY HUNDRED-FIFTH
SEVENTY HUNDRED-SIXTH
SEVENTY HUNDRED-SEVENTH
SEVENTY HUNDRED-EIGHTH
SEVENTY HUNDRED-NINTH
SEVENTY-ONE HUNDRED
SEVENTY-ONE HUNDRED-FIRST
SEVENTY-ONE HUNDRED-SECOND
SEVENTY-ONE HUNDRED-THIRD
SEVENTY-ONE HUNDRED-FOURTH
SEVENTY-ONE HUNDRED-FIFTH
SEVENTY-ONE HUNDRED-SIXTH
SEVENTY-ONE HUNDRED-SEVENTH
SEVENTY-ONE HUNDRED-EIGHTH
SEVENTY-ONE HUNDRED-NINTH
SEVENTY-TWO HUNDRED
SEVENTY-TWO HUNDRED-FIRST
SEVENTY-TWO HUNDRED-SECOND
SEVENTY-TWO HUNDRED-THIRD
SEVENTY-TWO HUNDRED-FOURTH
SEVENTY-TWO HUNDRED-FIFTH
SEVENTY-TWO HUNDRED-SIXTH
SEVENTY-TWO HUNDRED-SEVENTH
SEVENTY-TWO HUNDRED-EIGHTH
SEVENTY-TWO HUNDRED-NINTH
SEVENTY-THREE HUNDRED
SEVENTY-THREE HUNDRED-FIRST
SEVENTY-THREE HUNDRED-SECOND
SEVENTY-THREE HUNDRED-THIRD
SEVENTY-THREE HUNDRED-FOURTH
SEVENTY-THREE HUNDRED-FIFTH
SEVENTY-THREE HUNDRED-SIXTH
SEVENTY-THREE HUNDRED-SEVENTH
SEVENTY-THREE HUNDRED-EIGHTH
SEVENTY-THREE HUNDRED-NINTH
SEVENTY-FOUR HUNDRED
SEVENTY-FOUR HUNDRED-FIRST
SEVENTY-FOUR HUNDRED-SECOND
SEVENTY-FOUR HUNDRED-THIRD
SEVENTY-FOUR HUNDRED-FOURTH
SEVENTY-FOUR HUNDRED-FIFTH
SEVENTY-FOUR HUNDRED-SIXTH
SEVENTY-FOU

RELIGIOUS ORGANIZATIONS	DENOMINATION
St. Charles Borromeo So. Van Ness at 18th St.	Catholic
Mary Help of Christians Catholic Home 658 Shotwell St.	Catholic
St. Charles Convent 3270 18th St.	Catholic
St. Charles Elementary School 3250 18th St.	Catholic
Russian Gospel Temple 2233 17th St.	Assembly of God
First Southern Baptist Church 964 So. Van Ness St.	Baptist (Southern)
Christian Science Church Reading Room 2287 Mission St.	Christian Science
Russian Convent of Our Lady of St. Valdmir Capp St. at 19th St.	Eastern Orthodox
Mission Evangelical Church 39 Sycamore	Evangelical
Estonian Evangelical Lutheran Church 722 So. Van Ness Ave.	Lutheran (American Lutheran Church)
Trinity Lutheran Church 722 So. Van Ness Ave.	Lutheran (American Lutheran Church)
Grace Methodist Church 580 Capp St.	Methodist
First Spiritualist Temple 3324 17th St.	Spiritualist
Full Gospel Assembly 746 So. Van Ness Ave.	----------
International Mission of the United Holy Church of America 2131 18th St.	----------

RELIGIOUS ORGANIZATIONS	DENOMINATION
Neighborhood Mission 362 Capp St.	----------
Miracle Revival Center 2408 Folsom St.	----------
Rock of Salvation Church 2491 Folsom St.	----------
World Wide Mission Center 3545 20th St.	----------

Age Structure: Percentage of all persons who live in the parish and who are in selected age categories.

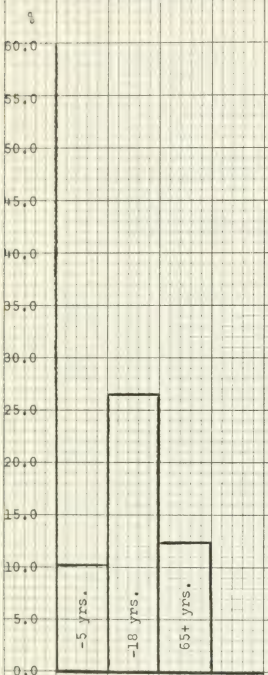

School Attainment: Percentage distribution of all persons 25+ years of age by number of years of schooling completed.

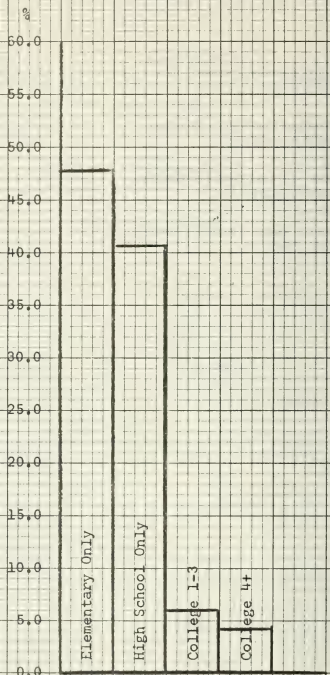

TOTAL POPULATION

All persons	8151	100.0
Males	4285	52.6
Females	3866	47.4
Sex Ratio: (males per 100 females)	110.83	

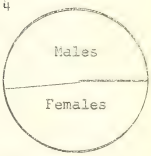

AGE

Persons under 5 years of age	830	10.2*
Persons under 18 years of age	2158	26.5
Persons over 65 years of age	1008	12.4*
Median age: Males	36.2	
Females	33.7	

*percent of total population

EDUCATION

All persons	5100	100.0
Elementary only	2444	47.9
High school only	2135	41.8
College 1 to 3 years	304	6.0
College 4 and more years	217	4.3
Median school years completed:	9.3	

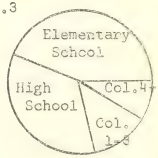

RACE AND NATIVITY

Total Population	8151	100.0
White	7046	86.4
Non-white	1105	13.6
Negro	(606	7.4)**
(Negro as a percent of non-white		54.8)

White: Spanish Surname -- Total	1974	100.0
Native born	1058	53.6
Foreign born or foreign stock	916	46.4



Total Foreign Stock	3966	100.0
(Foreign stock as a percent of total		48.7)
Foreign born	2136	53.9
Native born, foreign or mixed parents	1830	46.1

Foreign Stock:	3966	100.0
United Kingdom	170	4.3
Ireland (Eire)	213	5.4
Norway	57	1.4
Sweden	89	2.2
Germany	224	5.6
Poland	30	0.8
Czechoslovakia	35	0.9
Austria	54	1.4
Hungary	18	0.5
U.S.S.R.	104	2.6
Italy	299	7.5
Canada	136	3.4
Mexico	841	21.2
All other and not reported*	1696	42.8

*Includes all Orientals
**Included in non-white

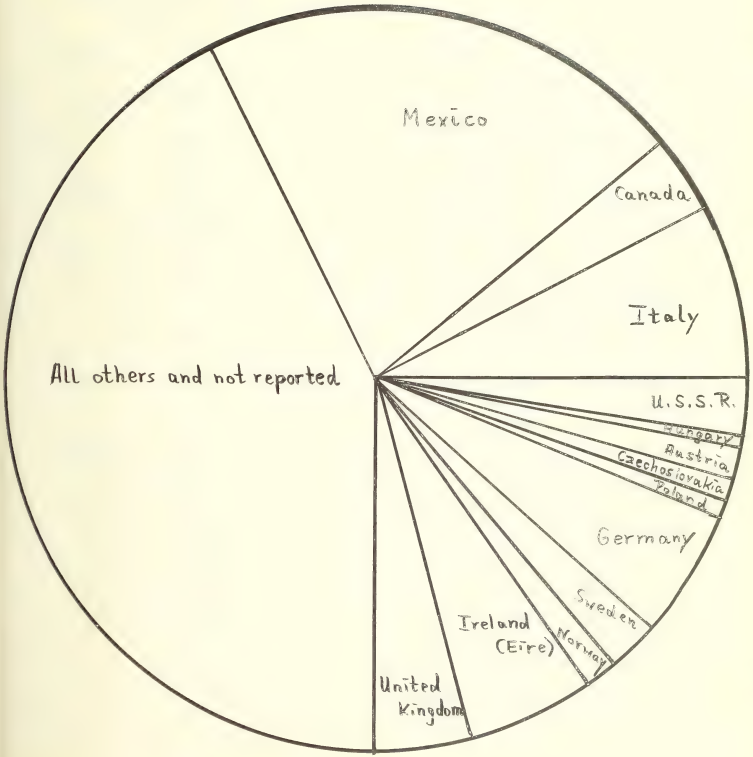
Mexico
Canada
Italy
All others and not reported
U.S.S.R.
Hungary
Austria
Czechoslovakia
Poland
Germany
Sweden
Ireland
(Eire)
Norway
United
Kingdom

MARITAL STATUS

	Males		Females	
	Number	Percent	Number	Percent
Total (14+ years of age)	3377	100.0	2987	100.0
Single	1075	31.8	486	16.3
Married	1718	50.9	1714	57.4
Seperated	(133	7.7	148	8.6)*
Widowed	244	7.2	510	17.1
Divorced	340	10.1	277	9.1

*included in married

Fertility: (Children -5 per 1000 women, 15-49) [830/1718 = 483.120]

Married Couples, Total	1541	100.0
With own household	1512	98.1
With own children under 6	461	29.9
With own children under 18	683	44.3
With husband under 45	694	45.0
With own children under 18	464	30.1
Unrelated Individuals	1170	14.4*

*percent of total population

HOUSING CHARACTERISTICS

Total Dwelling Units	3838	100.0
% Single Family	477	12.4
% Multiple Family	3361	87.6

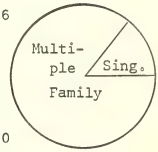

TENURE

All Occupied Units	3532	100.0
% Owner Occupied Dwelling Units	405	11.5
Median Value, in Dollars	$14,967	
% Renter Occupied Dwelling Units	3127	88.5
Median Gross Monthly Rent	$60.25	

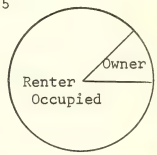

MOBILITY

All Occupied Units	3532	100.0
% Moved in between 1958 to March 1960	1697	48.1
% Moved in between 1954 to 1957	870	24.6
% Moved in between 1940 to 1953	634	17.9
% Moved in 1939 or earlier	331	9.4

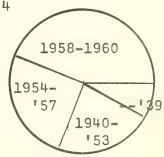

LABOR FORCE

Total population over 14 years of age	6366	100.0
% in labor force	3765	59.1
% not in labor force	2601	40.9
Males (total, 14+ years of age)	3369	100.0
% in labor force	2530	75.1
% not in labor force	839	24.9
Females (total, 14+ years of age)	2997	100.0
% in labor force	1235	41.2
% not in labor force	1762	58.8
% married women in labor force, husband present	464	37.6*
% married women in labor force, children -6	98	7.9*

*percent of all women in labor force

OCCUPATION

Total, employed males	1971	100.0
Percent professional and managerial	179	9.1
Percent clerical and sales	254	12.9
Percent all others	1538	78.0

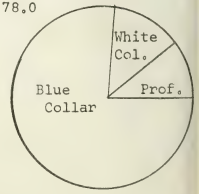

INCOME

All Families	1979	100.0
Low Income (under $1,000 to $4,999)	1025	51.8
Medium Income ($5,000 to $9,999)	806	40.7
High Income ($10,000 and over)	148	7.5

Median yearly family income in Dollars $4,884.00

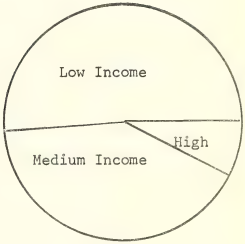

LAND USE, 1961 to 1964

	In Acres:	Percentage By category	Percentage By net acreage
Gross Area of Community	371.40	100.0	100.0
Net Area of Community	252.24	67.9	100.0
Residence Total	43.91	100.0	17.4
Single Family Detached	0.71	1.6	0.3
Single Family Row	12.26	27.9	4.8
Two Family	13.35	30.4	5.3
Three to Four Family	6.03	13.7	2.4
Five to Nine Family	6.06	13.8	2.4
Ten Family and over	2.23	5.1	0.9
Rooming and Boarding Houses	0.08	0.2	0.0
Hotel and Motel	0.16	0.4	0.1
Public Housing	3.03	6.9	1.2
Commerce Total	46.21	100.0	18.3
Retail and Offices	29.15	63.1	11.6
Gas Station	2.67	5.8	1.0
Commercial Garage	0.59	1.3	0.2
Wholesale			
Parking and Used Car Lot	13.80	29.8	5.5
Other Open Air Commerce			
Industrial Total	106.54	100.0	42.2
Utility Total	11.71	100.0	4.6
Trucks and Bus Terminals			
Railroad Tracks & Terminals	8.36	71.4	3.3
Lakes and Reservoirs	0.08	0.7	0.0
Other Utilities	3.27	27.9	1.3
Institution Total	4.83	100.0	1.9
Private and Parochial Schools	0.37	7.7	0.1
Homes	0.02	0.4	0.0
Hospitals	0.04	0.8	0.0
Churches	1.44	29.8	0.6
Convents and Monastries	0.01	0.1	0.0
Other Institutional Uses	2.95	61.1	1.2
Public Total	19.86	100.0	7.9
Public Recreation	5.69	28.6	2.3
Public Schools	1.07	5.4	0.4
Libraries	0.01	0.0	0.0
Hospitals			
Administrative	0.05	0.3	0.0
Fire and Police	0.05	0.3	0.0
Other Public Use	12.99	65.4	5.2
Private Recreation			
Vacant Total	19.18	100.0	7.6

CORPUS CHRISTI
(Santa Rosa & Alemany)

Boundaries—Commencing at Oxford and Silver Aves., to Mission St., to Tingley St., to San Jose Ave., to S. P. tracks, along S. P. tracks to Ocean Ave., to (and including south side of) Onondaga Ave., to Mission St., to Persia Ave., to Edinburgh St., to Brazil Ave., to La Grande Ave., south along La Grande Ave., to nortnern line of McLaren Park, along this northern line to the intersection of Oxford and Mansell Sts. (projected), north on Oxford St., to Silver Ave.

RELIGIOUS ORGANIZATIONS	DENOMINATION
Corpus Christi Santa Rosa Ave. & Alemany Blvd.	Catholic
Corpus Christi Convent 61 Francis St.	Catholic
Corpus Christi Elementary School 75 Francis St.	Catholic
Marianist Mission 4477 Mission St.	Catholic
Portola Baptist Church 225 Pioche St.	Baptist (American Baptist Union)
Balboa Southern Baptist Church 200 Onondaga Ave.	Baptist (Southern)
Twelfth Church of Christ, Scientist 60 Onondaga Ave.	Christian Science
Jehoviah's Witnesses 4360 Mission St.	Jehoviah's Witnesses
Jewish Home for the Aged 302 Silver Ave.	Jewish
Ocean Ave. Presbyterian Church 32 Ocean Ave.	Presbyterian (United)

Age Structure: Percentage of all persons who live in the parish and who are in selected age categories.

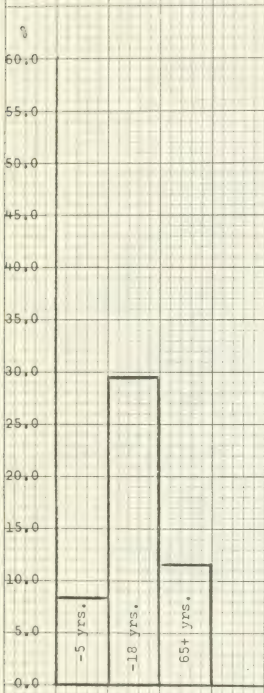

School Attainment: Percentage distribution of all persons 25+ years of age by number of years of schooling completed.

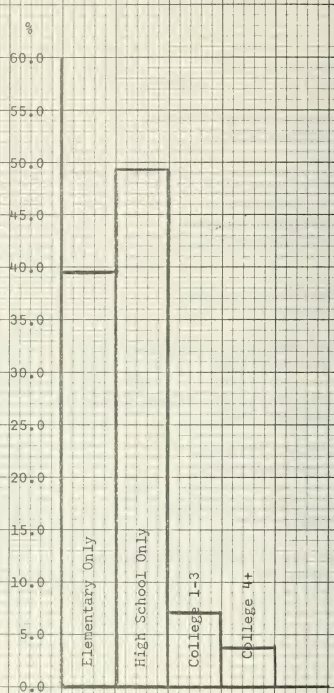

TOTAL POPULATION

All persons	15469	100.0
Males	7524	48.6
Females	7945	51.4
Sex Ratio: (males per 100 females)		94.70

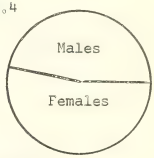

AGE

Persons under 5 years of age	1333	8.6*
Persons under 18 years of age	4590	29.7*
Persons over 65 years of age	1805	11.7*
Median age: Males		33.4
Females		35.4

*percent of total population

EDUCATION

All persons	9513	100.0
Elementary only	3775	39.7
High School only	4702	49.4
College 1 to 3 years	663	7.0
College 4 and more years	373	3.9
Median school years completed:		10.6

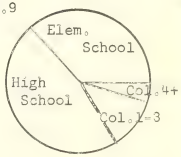

Corpus Christi

RACE AND NATIVITY

Total Population	15469	100.0
White	14533	93.9
Non-white	936	6.1
Negro	(465	3.0)**
(Negro as a percent of non-white		49.7)

White: Spanish Surname -- Total	1679	100.0
Native born	1261	75.1
Foreign born or foreign stock	418	24.9

Total Foreign Stock	7574	100.0
(Foreign stock as a percent of total		49.0)
Foreign born	2976	39.3
Native born, foreign or mixed parents	4598	60.7

Foreign Stock:	7574	100.0
United Kingdom	330	4.4
Ireland (Eire)	638	8.4
Norway	117	1.6
Sweden	143	1.9
Germany	464	6.1
Poland	75	1.0
Czechoslovakia	34	0.4
Austria	104	1.4
Hungary	71	0.9
U.S.S.R.	116	1.5
Italy	2319	30.6
Canada	321	4.2
Mexico	447	5.9
All other and not reported*	2395	31.6

*Includes Orientals
**Included in non-white

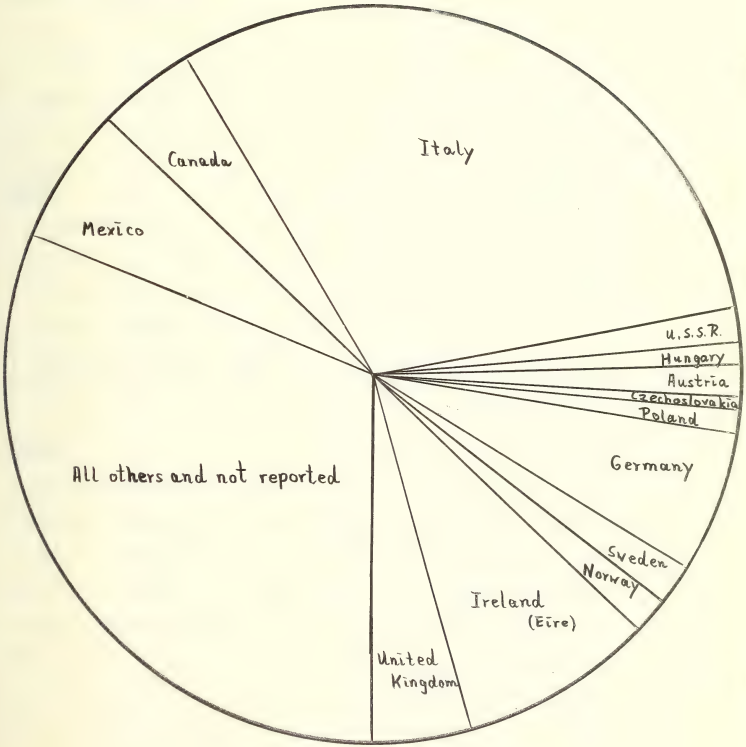
Italy
Canada
Mexico
U.S.S.R.
Hungary
Austria
Czechoslovakia
Poland
Germany
Sweden
Norway
Ireland
(Eire)
United
Kingdom
All others and not reported

MARITAL STATUS

	Males		Females	
	Number	Percent	Number	Percent
Total (14+ years of age)	5663	100.0	6179	100.0
Single	1442	25.5	1093	17.7
Married	3827	67.6	3903	63.2
Seperated	(56	1.5	128	3.3)*
Widowed	220	3.9	876	14.2
Divorced	174	3.1	307	4.9

*included in married

Fertility: (Children -5 per 1000 women, 15-49) [1333/3515 = 379.232]

Married Couples, Total	3690	100.0
With own household	3615	98.0
With own children under 6	769	20.8
With own children under 18	1735	47.0
With husband under 45	1434	38.9
With own children under 18	1101	29.8
Unrelated Individuals	1090	7.0*

*percent of total population

HOUSING CHARACTERISTICS

Total Dwelling Units	5127	100.0
% Single Family	4541	88.6
% Multiple Family	586	11.4

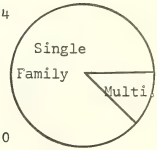

TENURE

All Occupied Units	4974	100.0
% Owner Occupied Dwelling Units	3747	75.3
Median Value, in Dollars	$14,920	
% Renter Occupied Dwelling Units	1227	24.7
Median Gross Monthly Rent	$79.00	

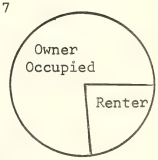

MOBILITY

All Occupied Units	4974	100.0
% Moved in between 1958 to March 1960	1196	24.0
% Moved in between 1954 to 1957	954	19.2
% Moved in between 1940 to 1953	1616	32.5
% Moved in 1939 or earlier	1208	24.3

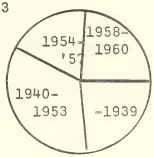

LABOR FORCE

Total population over 14 years of age	11843	100.0
% in labor force	6718	56.7
% not in labor force	5125	43.3
Males (total, 14+ years of age)	5660	100.0
% in labor force	4411	77.9
% not in labor force	1249	22.1
Females (total, 14+ years of age)	6183	100.0
% in labor force	2309	37.3
% not in labor force	3874	62.7
% married women in labor force, husband present	1251	54.2*
% married women in labor force, children -6	199	8.6*

*percent of all women in labor force

OCCUPATION

Total, employed males	3837	100.0
Percent professional and managerial	513	13.4
Percent clerical and sales	691	18.0
Percent all others	2633	68.6

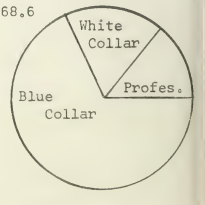

INCOME

All Families	4235	100.0
Low Income (under $1,000 to $4,999)	1115	26.3
Medium Income ($5,000 to $9,999)	2332	55.1
High Income ($10,000 and over)	788	18.6

Median yearly family income in Dollars $6,874.52

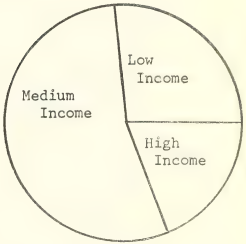

LAND USE, 1961 to 1964

	In Acres:	Percentage By Category	Percentage By net acreage
Gross Area of Community	640.50	100.0	100.0
Net Area of Community	448.46	70.0	100.0
Residence Total	269.34	100.0	60.0
Single Family Detached	30.74	11.4	6.9
Single Family Row	219.86	81.6	49.0
Two Family	9.67	3.6	2.1
Three to Four Family	1.21	0.4	0.3
Five to Nine Family	0.74	0.3	0.2
Ten Family and over	0.20	0.1	0.0
Rooming and Boarding Houses			
Hotel and Motel			
Public Housing	6.92	2.6	1.5
Commerce Total	17.67	100.0	3.9
Retail and Offices	10.72	60.7	2.4
Gas Station	2.38	13.5	0.5
Commercial Garage	0.18	1.0	0.0
Wholesale			
Parking and Used Car Lot	1.80	10.2	0.4
Other Open Air Commerce	2.59	14.6	0.6
Industrial Total	3.27	100.0	0.7
Utility Total	6.37	100.0	1.4
Trucks and Bus Terminals			
Railroad Tracks & Terminals			
Lakes and Reservoirs	6.14	96.4	1.4
Other Utilities	0.23	3.6	0.0
Institution Total	12.84	100.0	2.9
Private and Parochial Schools	3.55	27.7	0.8
Homes	6.14	47.8	1.4
Hospitals			
Churches	1.36	10.6	0.3
Convents and Monastries	0.86	6.7	0.2
Other Institutional Uses	0.93	7.2	0.2
Public Total	124.85	100.0	27.8
Public Recreation	81.81	65.5	18.2
Public Schools	11.21	9.0	2.5
Libraries	0.02	0.0	0.0
Hospitals	0.02	0.0	0.0
Administrative			
Fire and Police	1.17	0.9	0.3
Other Public Use	30.62	24.5	6.8
Private Recreation			
Vacant Total	14.12	100.0	3.2

SAINT DOMINIC
(Steiner & Bush)

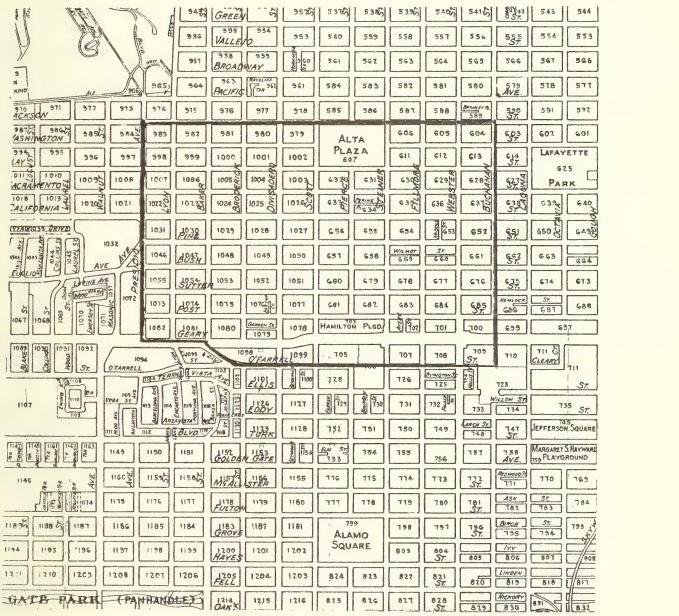

Boundaries—Commencing at Jackson St. and Presidio Ave., to Buchanan St., to O'Farrell St., to St. Joseph Ave., to Geary St., to Presidio Ave., to Jackson St. St. Benedict the Moor Negro Mission is situated within the boundaries of St. Dominic's parish.

St. Dominic

RELIGIOUS ORGANIZATIONS	DENOMINATION
St. Dominic Steiner & Bush Sts.	Catholic
Cursillo Movement 2891 Bust St.	Catholic
Redemptorist Fathers Provincial Administration Residence 3696 Clay St.	Catholic
Rosary Center 2506 Pine St.	Catholic
St. Benedict the Moor Center 2891 Bush St.	Catholic
St. Dominic's Elementary School Pine & Steiner Sts.	Catholic
St. Rose Academy, Sr. High for Girls 2475 Pine St.	Catholic
Greek Apostolic Church 1646 O'Farrell St.	Apostolic
Community Church 1642 Broderick	Baptist (American Baptist Union)
First Union Baptist Church 2398 Geary St.	Baptist (Calif. State Baptist Convention, U.S.A., Inc.
Good Shepherd Baptist Church 2594 A Sutter St.	Baptist
Holy Missionary Church 2356 Pine St.	Baptist (Calif. State Baptist Convention, U.S.A., Inc.)
Macedonia Missionary Baptist Church 2135 Sutter St.	Baptist (Nat. Baptist Convention)
St. Andrew Missionary Baptist Church 2565 Post St.	Baptist
St. Philip Baptist Church 3107 Sacramento St.	Baptist

(continued) St. Dominic

RELIGIOUS ORGANIZATIONS	DENOMINATIONS
Tabernacle Baptist Church 1647 Divisidero St.	Baptist (Calif. State Baptist Convention)
Trinity Baptist Church 3105 Sacramento St.	Baptist
Zion Hill Missionary Baptist Church 2877 California St.	Baptist
Y.W.C.A. 1830 Sutter St.	Christian
Sixth Church of Christ, Scientist Clay & Divisidero St.	Christian Science
Church of God in Christ 2030 Sutter St.	Church of God in Christ
Jerusalem Church of God in Christ 1819 Sutter St.	Church of God in Christ
Love Chapel Church 2693 Sutter St.	Church of God in Christ
Christ Episcopal Mission 2140 Pierce St.	Episcopal
Congregation Beth Israel 1839 Geary St.	Jewish
Congregation Sherith Israel California & Webster Sts.	Jewish
Little Zion Baptist Church 1928 Filmore St.	Baptist (Jewish)
Mt. Zion Hospital 1647 Divisidero St.	Jewish
Sinai Memorial Chapel 1501 Divisidero St.	Jewish
United Synagogue 1839 Geary St.	Jewish
University of Judaism 1839 Geary St.	Jewish

(continued)

St. Dominic

RELIGIOUS ORGANIZATIONS	DENOMINATION
Chapel Allen A.M.E. Church 2725 Sacramento St.	A.M.E. Methodist (African Methodist Episcopal)
Jones Methodist Center 1975 Post St.	Methodist
Emanual Pentecostal 2501 Post St.	Pentecostal
Lighthouse Church 1905 Sutter St.	Pentecostal Assembly
Presbyterian Medical Center 2361 Clay St.	Presbyterian
Seventh Day Adventist Central Church 1844 Broderick St.	Seventh Day Adventist
Seventh Day Adventist Japanese Church 2409 Washington St.	Seventh Day Adventist
Seventh Day Adventist Philidelphian Church 2520 Bush St.	Seventh Day Adventist
Swedenborgian Church 2107 Lyon St.	Swedish
Assembly Church 2696 Bust St.	----------
Holiness Temple in Christ Church 2594 Sutter St.	----------
New Jerusalem Church 2107 Lyon St.	----------
St. Andrew 2565 Post St.	----------
Tri Unity Church 2452 A Bush St.	----------

Age Structure: Percentage of all persons who live in the parish and who are in selected age categories.

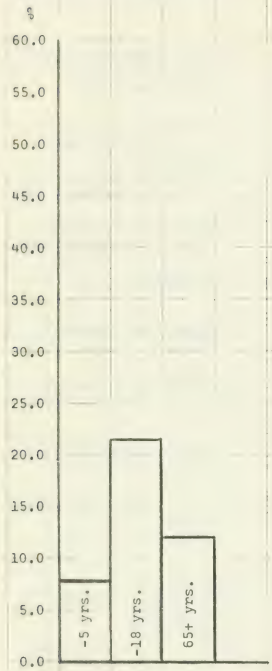

School Attainment: Percentage distribution of all persons 25+ years of age by number of years of schooling completed.

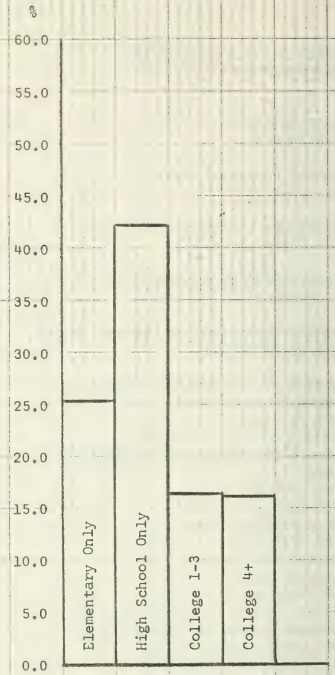

St. Dominic

TOTAL POPULATION

All persons	18514	100.0
Males	8638	46.7
Females	9876	53.3
Sex Ratio: (males per 100 females)	87.46	

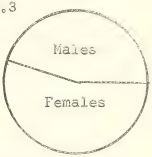

AGE

Persons under 5 years of age	1469	7.9*
Persons under 18 years of age	4000	21.6*
Persons over 65 years of age	2243	12.1*
Median age: Males	34.7	
Females	36.2	

*percent of total population

EDUCATION

All persons	12540	100.0
Elementary only	3176	25.3
High School only	5262	42.0
College 1 to 3 years	2057	16.4
College 4 and more years	2045	16.3
Median school years completed:	11.8	

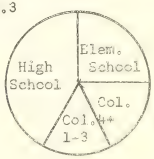

RACE AND NATIVITY

Total Population	18514	100.0
White	8605	46.5
Non-white	9909	53.5
Negro	(7462	40.3)**
(Negro as a percent of non-white		75.3)

White: Spanish Surname -- Total	354	100.0
Native born	194	54.8
Foreign born or foreign stock	160	45.2

Total Foreign Stock	5678	100.0
(Foreign stock as a percent of total		30.7)
Foreign born	2760	48.6
Native born, foreign or mixed parents	2918	51.4

Foreign Stock:	5678	100.0
United Kingdom	415	7.3
Ireland (Eire)	195	3.4
Norway	83	1.5
Sweden	118	2.1
Germany	493	8.7
Poland	124	2.2
Czechoslovakia	32	0.6
Austria	97	1.7
Hungary	38	0.7
U.S.S.R.	425	7.5
Italy	200	3.5
Canada	347	6.1
Mexico	135	2.4
All other and not reported*	2976	52.4

*Includes Orientals
**Included in non-white

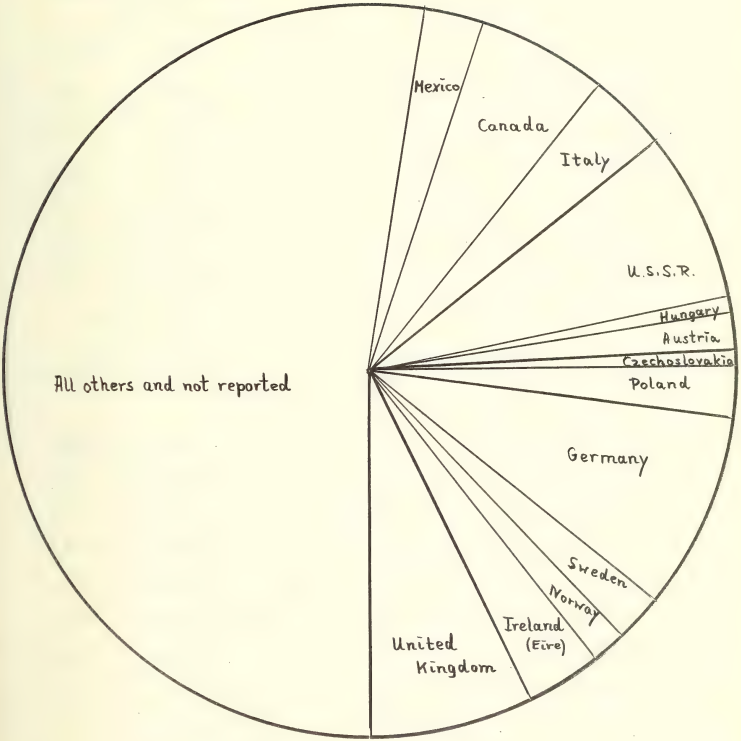
Mexico
Canada
Italy
U.S.S.R.
Hungary
Austria
Czechoslovakia
Poland
Germany
Sweden
Norway
Ireland
(Eire)
United
Kingdom
All others and not reported

MARITAL STATUS

	Males		Females	
	Number	Percent	Number	Percent
Total (14+ years of age)	6955	100.0	8200	100.0
Single	2592	37.2	2285	27.9
Married	3571	51.3	3740	45.6
Seperated	(260	7.3	443	11.8)*
Widowed	301	4.3	1373	16.7
Divorced	491	7.1	802	9.8

*included in married

Fertility: (Children -5 per 1000 women, 15-49) [1469/5092 = 288.492]

Married Couples, Total	3160	100.0
With own household	3082	97.5
With own children under 6	845	26.7
With own children under 18	1290	40.8
With husband under 45	1537	48.6
With own children under 18	901	28.5
Unrelated Individuals	5441	29.4*

*percent of total population

HOUSING CHARACTERISTICS

Total Dwelling Units	8534	100.0
% Single Family	981	11.4
% Multiple Family	7553	88.5

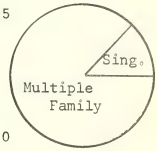

TENURE

All Occupied Units	8089	100.0
% Owner Occupied Dwelling Units	1237	15.3
Median Value, in Dollars	$21,225	
% Renter Occupied Dwelling Units	6852	84.7
Median Gross Monthly Rent	$72.78	

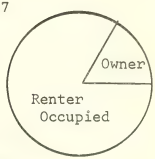

MOBILITY

All Occupied Units	8089	100.0
% Moved in between 1958 to March 1960	3477	43.0
% Moved in between 1954 to 1957	2105	26.0
% Moved in between 1940 to 1953	1967	24.3
% Moved in 1939 or earlier	540	6.7

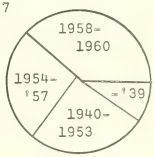

LABOR FORCE

Total population over 14 years of age	15155	100.0
% in labor force	10027	66.2
% not in labor force	5128	33.8
Males (total, 14+ years of age)	6916	100.0
% in labor force	5532	80.0
% not in labor force	1384	20.0
Females (total, 14+ years of age)	8239	100.0
% in labor force	4495	54.5
% not in labor force	3744	45.5
% married women in labor force, husband present	1583	35.2*
% married women in labor force, children -6	258	5.7*

*percent of all women in labor force

OCCUPATION

Total, employed males	4559	100.0
Percent professional and managerial	1229	27.0
Percent clerical and sales	1063	23.3
Percent all others	2267	49.7

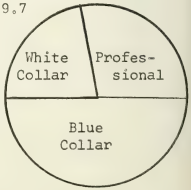

INCOME

All Families	4230	100.0
Low Income (under $1,000 to $4,999)	1867	44.1
Medium Income ($5,000 to $9,999)	1597	37.8
High Income ($10,000 and over)	766	18.1

Median yearly family income in Dollars $5,548.05

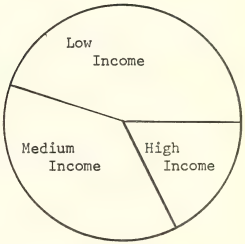

LAND USE, 1961 to 1964

	In Acres:	Percentage By Category	Percentage By net acreage
Gross Area of Community	360.09	100.0	100.0
Net Area of Community	239.70	66.6	100.0
Residence Total	138.95	100.0	58.0
Single Family Detached	11.25	8.1	4.7
Single Family Row	27.10	19.5	11.3
Two Family	30.42	21.9	12.7
Three to Four Family	22.58	16.2	9.4
Five to Nine Family	18.46	13.3	7.7
Ten Family and over	20.02	14.4	8.4
Rooming and Boarding Houses	5.82	4.2	2.4
Hotel and Motel	0.28	0.2	0.1
Public Housing	3.02	2.2	1.3
Commerce Total	38.68	100.0	16.1
Retail and Offices	27.87	72.1	11.6
Gas Station	2.95	7.6	1.2
Commercial Garage	1.60	4.1	0.7
Wholesale			
Parking and Used Car Lot	6.19	16.0	2.6
Other Open Air Commerce	0.07	0.2	0.0
Industrial Total	5.50	100.0	2.3
Utility Total	0.33	100.0	0.1
Trucks and Bus Terminals			
Railroad Tracks & Terminals			
Lakes and Reservoirs			
Other Utilities	0.33	100.0	0.1
Institution Total	19.85	100.0	8.3
Private and Parochial Schools	4.93	24.8	2.1
Homes	0.65	3.3	0.3
Hospitals	6.79	34.2	2.8
Churches	5.67	28.6	2.4
Convents and Monastries	0.37	1.9	0.1
Other Institutional Uses	1.44	7.2	0.6
Public Total	20.22	100.0	8.4
Public Recreation	16.61	82.1	6.9
Public Schools	1.43	7.1	0.6
Libraries	0.81	4.0	0.3
Hospitals			
Administrative			
Fire and Police	0.36	1.8	0.2
Other Public Use	1.01	5.0	0.4
Private Recreation	1.78	100.0	0.8
Vacant Total	14.39	100.0	6.0

SAINT EDWARD CONFESSOR
(3320 California St.)

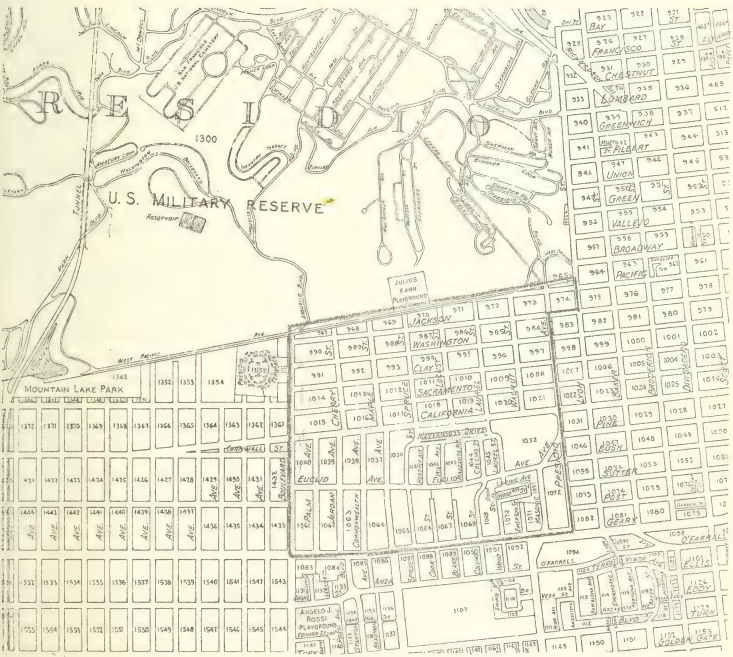

Boundaries—From corner of Presidio Wall and Lyon St.; west along Wall to Arguello Blvd., thence south on east line of Arguello Blvd., to Geary Blvd., east along north side of Geary Blvd., to Presidio Ave., north along Presidio Ave., to Jackson St., east along north side of Jackson St., to Lyon St., north along west side of Lyon St., to Presidio Wall.

RELIGIOUS ORGANIZATIONS	DENOMINATION
St. Edward Confessor 3320 California St.	Catholic
Redemptionist Fathers 3696 Clay St.	Catholic
Aremenian Apostolic St. Gregory Church 51 Commonwealth Ave.	Eastern Orthodox
St. Valdmir Russian Home 64 Palm Ave.	Eastern Orthodox
Congregation Emanu-el 180 Arguello Blvd.	Jewish
Jewish Family Rest Home 3374 Sacramento St.	Jewish
San Francisco Community Center 3200 California St.	Jewish
Christian Yoga Church 3575 Sacramento St.	Yoga (Christian)

Age Structure: Percentage of all persons who live in the parish and who are in selected age categories.

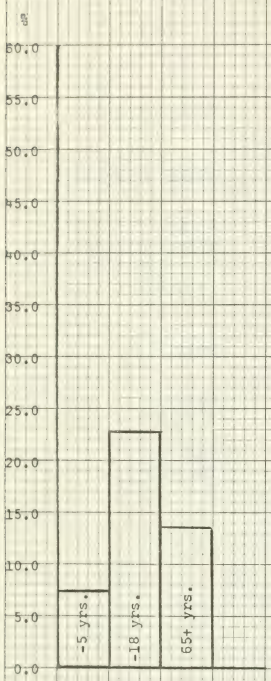

School Attainment: Percentage distribution of all persons 25+ years of age by number of years of schooling completed.

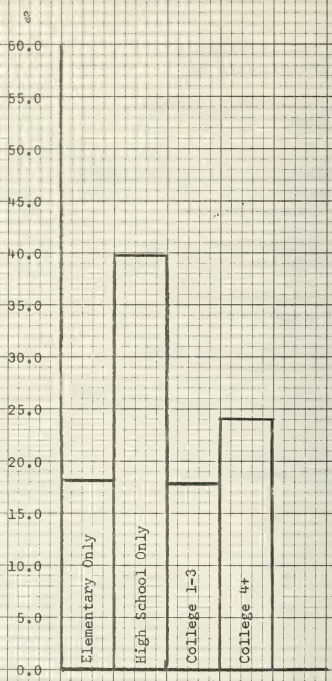

TOTAL POPULATION

All persons	10570	100.0
Males	4580	43.3
Females	5990	56.7
Sex Ratio: (males per 100 females)	76.46	

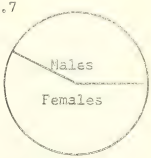

AGE

Persons under 5 years of age	777	7.4*
Persons under 18 years of age	2423	22.9*
Persons over 65 years of age	1437	13.6*
Median age: Males	36.5	
Females	38.9	

*percent of total population

EDUCATION

All persons	7217	100.0
Elementary only	1315	18.2
High School only	2882	39.9
College 1 to 3 years	1289	17.9
College 4 and more years	1731	24.0
Median school years completed:	12.7	

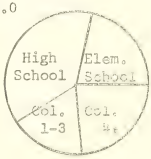

St. Edward Confessor

RACE AND NATIVITY

Total Population	10570	100.0
White	7679	72.7
Non-white	2891	27.3
Negro	(2093	19.8)**
(Negro as a percent of non-white		72.4)

White: Spanish Surname -- Total	340	100.0
Native born	200	58.8
Foreign born or foreign stock	140	41.2



Total Foreign Stock	4027	100.0
(Foreign stock as a percent of total		38.1)
Foreign born	1955	48.5
Native born, foreign or mixed parents	2072	51.5

Foreign Stock:	4027	100.0
United Kingdom	276	6.8
Ireland (Eire)	159	3.9
Norway	75	1.9
Sweden	94	2.3
Germany	528	13.1
Poland	129	3.2
Czechoslovakia	44	1.1
Austria	152	3.8
Hungary	56	1.4
U.S.S.R.	450	11.2
Italy	269	6.7
Canada	206	5.1
Mexico	112	2.8
All other and not reported**	1477	36.7

*Includes Orientals
**Included in non-white

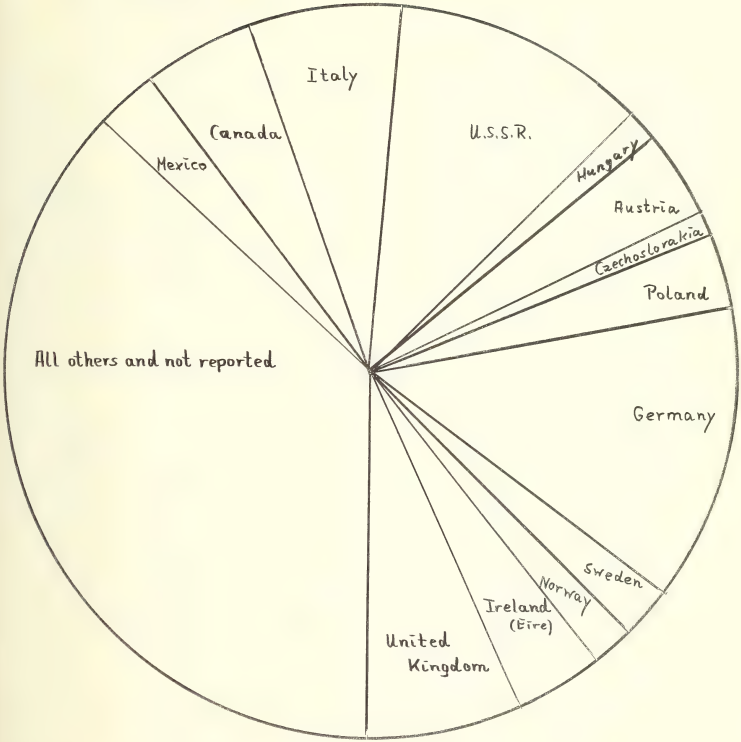
Italy
Canada
Mexico
U.S.S.R.
Hungary
Austria
Czechoslovakia
Poland
All others and not reported
Germany
Sweden
Norway
Ireland
(Eire)
United
Kingdom

MARITAL STATUS

	Males		Females	
	Number	Percent	Number	Percent
Total (14+ years of age)	3589	100.0	4949	100.0
Single	960	26.7	1258	25.4
Married	2303	64.2	2409	48.7
Seperated	(75	3.3	161	6.7)*
Widowed	138	3.9	869	17.6
Divorced	188	5.2	413	8.3

*included in married

Fertility: (Children -5 per 1000 women, 15-49) [777/2853 = 272.345]

Married Couples, Total	2130	100.0
With own household	2093	98.2
With own children under 6	497	23.3
With own children under 18	899	42.2
With husband under 45	881	41.4
With own children under 18	610	28.6
Unrelated Individuals	2336	22.1*

*percent of total population

HOUSING CHARACTERISTICS

Total Dwelling Units	4049	100.0
% Single Family	1122	27.7
% Multiple Family	2927	72.3

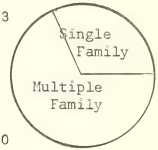

TENURE

All Occupied Units	3902	100.0
% Owner Occupied Dwelling Units	1272	32.6
Median Value, in Dollars	$25,000+	
% Renter Occupied Dwelling Units	2630	67.4
Median Gross Monthly Rent	$91.50	

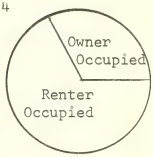

MOBILITY

All Occupied Units	3902	100.0
% Moved in between 1958 to March 1960	1428	36.6
% Moved in between 1954 to 1957	996	25.5
% Moved in between 1940 to 1953	1043	26.7
% Moved in 1939 or earlier	435	11.2

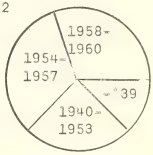

LABOR FORCE

Total population over 14 years of age	8538	100.0
% in labor force	5440	63.7
% not in labor force	3098	36.3
Males (total, 14+ years of age)	3589	100.0
% in labor force	2889	80.5
% not in labor force	700	19.5
Females (total, 14+ years of age)	4949	100.0
% in labor force	2552	51.5
% not in labor force	2397	48.5
% married women in labor force, husband present	871	34.1*
% married women in labor force, children -6	118	4.6*

*percent of all women in labor force

OCCUPATION

Total, employed males	2537	100.0
Percent professional and managerial	1026	40.4
Percent clerical and sales	631	24.9
Percent all others	880	34.7

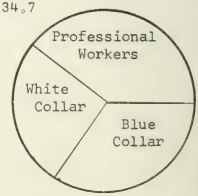

INCOME

All Families	2636	100.0
Low Income (under $1,000 to $4,999)	679	25.8
Medium Income ($5,000 to $9,999)	986	37.4
High Income ($10,000 and over)	971	36.8

Median yearly family income in Dollars $7,706.59

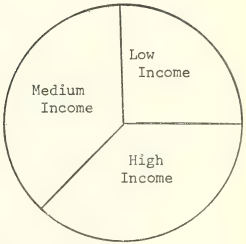

LAND USE, 1961 to 1964

	In Acres:	Percentage By Category	Percentage By net acreage
Gross Area of Community	274.44	100.0	100.0
Net Area of Community	189.43	69.0	100.0
Residence Total	139.73	100.0	73.8
Single Family Detached	36.07	25.8	19.0
Single Family Row	43.20	30.9	22.8
Two Family	29.08	20.8	15.4
Three to Four Family	14.51	10.4	7.7
Five to Nine Family	8.70	6.2	4.6
Ten Family and over	7.27	5.2	3.8
Rooming and Boarding Houses	0.61	0.5	0.3
Hotel and Motel	0.29	0.2	0.2
Public Housing			
Commerce Total	25.04	100.0	13.2
Retail and Offices	18.97	75.8	10.0
Gas Station	1.18	4.7	0.6
Commercial Garage	1.33	5.3	0.7
Wholesale			
Parking and Used Car Lot	3.56	14.2	1.9
Other Open Air Commerce			
Industrial Total	2.92	100.0	1.5
Utility Total			
Trucks and Bus Terminals			
Railroad Tracks & Terminals			
Lakes and Reservoirs			
Other Utilities			
Institution Total	8.17	100.0	4.3
Private and Parochial Schools	0.64	7.8	0.3
Homes	0.09	1.1	0.1
Hospitals	3.07	37.6	1.6
Churches	1.30	15.9	0.7
Convents and Monastries			
Other Institutional Uses	3.07	37.6	1.6
Public Total	10.60	100.0	5.6
Public Recreation	1.60	15.1	0.8
Public Schools	3.74	35.3	2.0
Libraries			
Hospitals			
Administrative			
Fire and Police	0.62	5.8	0.3
Other Public Use	4.64	43.8	2.5
Private Recreation			
Vacant Total	2.97	100.0	1.6

SAINT ELIZABETH
(Wayland & Somerset)

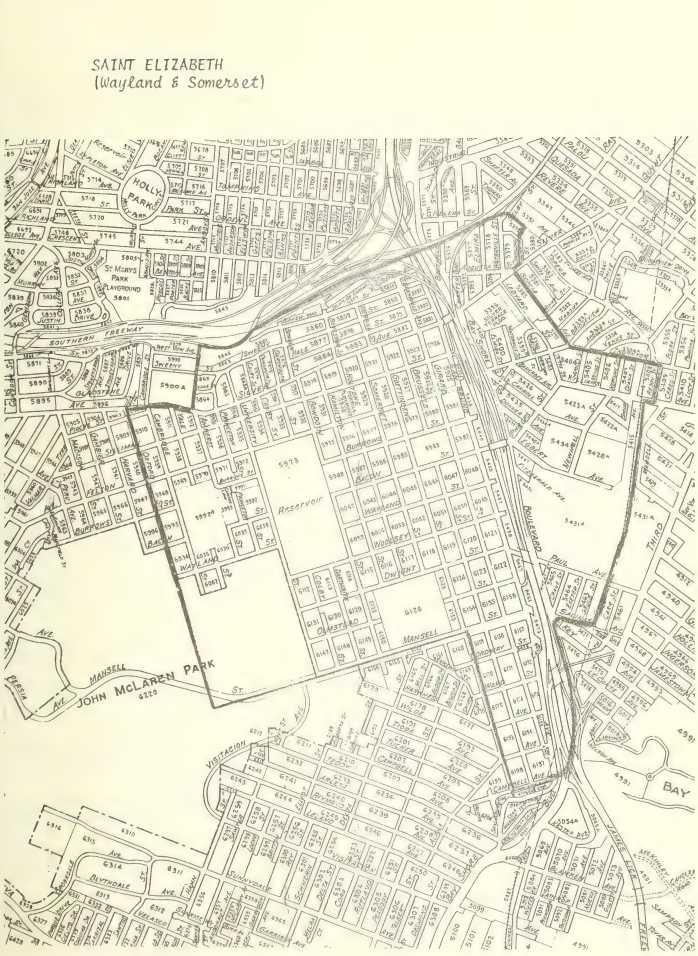

Boundaries—Commencing at Oxford and Mansell Sts. (projected) to Goettingen St., to Campbell St., to Third St., to Bayshore Blvd., along Bayshore Blvd., to Salinas Ave., to mouth of Southern Pacific tunnel (junction of Salinas and Jamestown Aves.), along Southern Pacific tracks to Thornton Ave., to Scotia Ave., to Silver Ave., to Conklin St., to Helena St., to San Bruno Ave., to Alemany Blvd., to Andover St. (projected), to Silver Ave., to Oxford St., to Man-

RELIGIOUS ORGANIZATIONS	DENOMINATION
St. Elizabeth Wayland & Somerset Sts.	Catholic
Convent of the Good Shepherd University Mound Training School for Girls 501 Cambridge St.	Catholic
Immaculate Conception (Ukrainian) 857 Girard St.	Catholic
St. Elizabeth's Convent 449 Holyoke St.	Catholic
St. Elizabeth's Elementary School 450 Somerset St.	Catholic
Jaffray Memorial Church Bacon at Brussels St.	Christian & Missionary Alliance
Simpson Bible College 801 Silver Ave.	Christian & Missionary Alliance
Portola Baptist Church 225 Pioche St.	Baptist (American Baptist Union)
St. Luke's Baptist Church 343 Paul Ave.	Baptist
Sky-Way Baptist Church 300 Gaven St.	Baptist (Southern)
Grace Lutheran Church 465 Woolsey St.	Lutheran (Missouri Synod)
West Coast Talmudic Seminary 200 Silliman St.	Jewish
Golden Gate Alliance Church 801 Silver Ave.	----------

Age Structure: Percentage of all persons who live in the parish and who are in selected age categories.

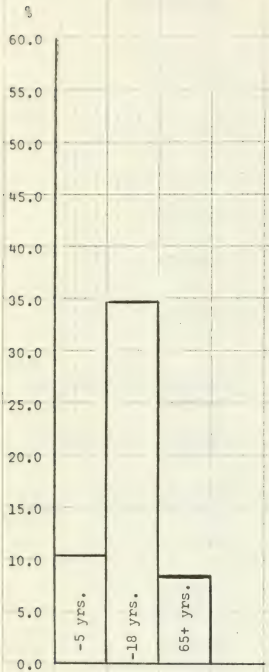

School Attainment: Percentage distribution of all persons 25+ years of age by number of years of schooling completed.

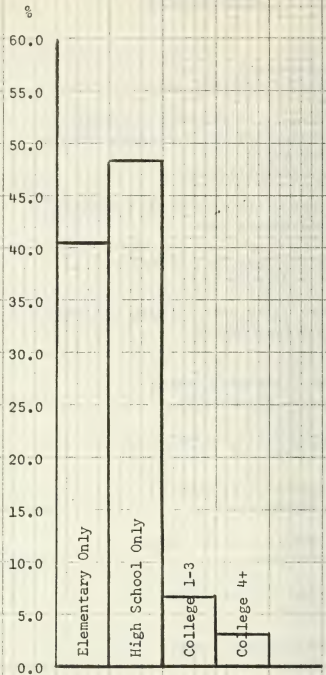

St. Elizabeth

TOTAL POPULATION

All persons	10285	100.0
Males	4939	48.0
Females	5346	52.0
Sex Ratio: (males per 100 females)	92.38	

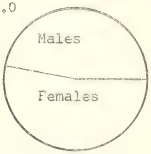

AGE

Persons under 5 years of age	1084	10.5*
Persons under 18 years of age	3580	34.8*
Persons over 65 years of age	853	8.3*
Median age: Males	30.0	
Females	31.2	

*percent of total population

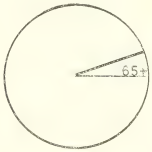

EDUCATION

All persons	5627	100.0
Elementary only	2341	41.6
High School only	2735	48.6
College 1 to 3 years	376	6.7
College 4 and more years	175	3.1
Median school years completed:	10.1	

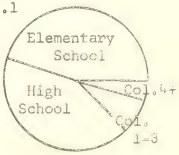

St. Elizabeth

RACE AND NATIVITY

Total Population	10285	100.0
White	9195	89.4
Non-white	1090	10.6
Negro	(801	7.8)**
(Negro as a percent of non-white		73.5)

White: Spanish Surname -- Total	1291	100.0
Native born	1035	80.2
Foreign born or foreign stock	256	19.8

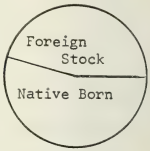

Total Foreign Stock	4742	100.0
(Foreign stock as a percent of total		46.1)
Foreign born	1884	39.7
Native born, foreign or mixed parents	2858	60.3

Foreign Stock:	4742	100.0
United Kingdom	163	3.4
Ireland (Eire)	168	3.5
Norway	48	1.0
Sweden	86	1.8
Germany	217	4.6
Poland	65	1.4
Czechoslovakia	25	0.5
Austria	74	1.6
Hungary	23	0.5
U.S.S.R.	103	2.2
Italy	1526	32.2
Canada	139	2.9
Mexico	346	7.3
All other and not reported*	1759	37.1

*Includes Orientals
**Included in non-white

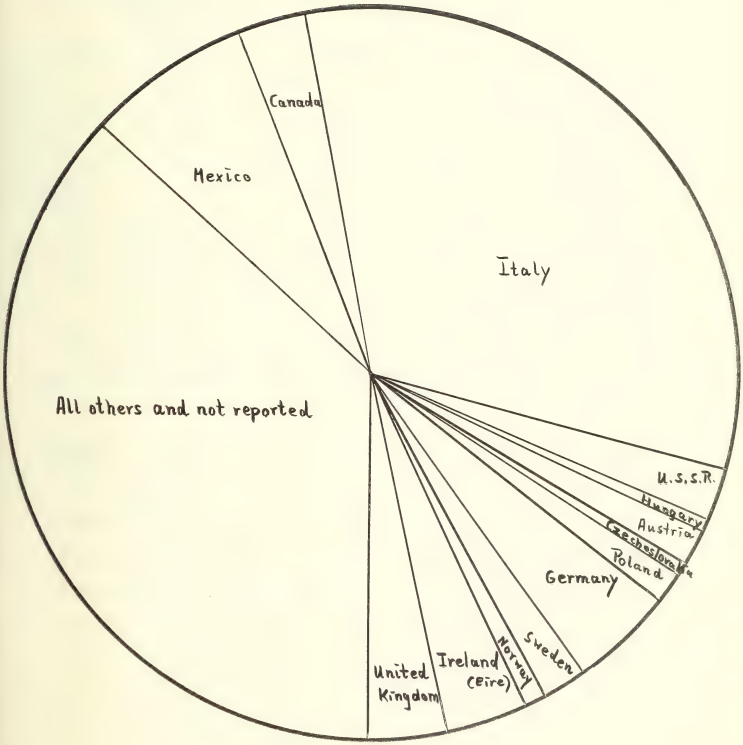
Canada
Mexico
Italy
All others and not reported
U.S.S.R.
Hungary
Austria
Czechoslovakia
Poland
Germany
Sweden
Norway
Ireland (Eire)
United Kingdom

MARITAL STATUS

	Males		Females	
	Number	Percent	Number	Percent
Total (14+ years of age)	3482	100.0	3887	100.0
Single	899	25.8	764	19.6
Married	2376	68.2	2451	63.1
Seperated	(33	1.4	77	3.1)*
Widowed	119	3.4	465	12.0
Divorced	88	2.5	207	5.3

*included in married

Fertility: (Children -5 per 1000 women, 15-49) [1084/2538 = 427.108]

Married Couples, Total	2329	100.0
With own household	2275	97.7
With own children under 6	695	29.8
With own children under 18	1255	53.9
With husband under 45	1059	45.5
With own children under 18	854	36.7
Unrelated Individuals	614	6.0*

*percent of total population

St. Elizabeth

HOUSING CHARACTERISTICS

Total Dwelling Units	3149	100.0
% Single Family	2644	84.0
% Multiple Family	505	16.0

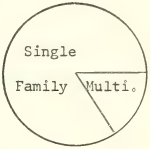

TENURE

All Occupied Units	3089	100.0
% Owner Occupied Dwelling Units	2136	69.1
Median Value, in Dollars	$15,125	
% Renter Occupied Dwelling Units	953	30.9
Median Gross Monthly Rent	$67.00	

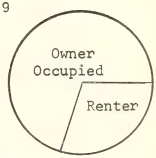

MOBILITY

All Occupied Units	3089	100.0
% Moved in between 1958 to March 1960	784	25.4
% Moved in between 1954 to 1957	727	23.5
% Moved in between 1940 to 1953	1149	37.2
% Moved in 1939 or earlier	429	13.9

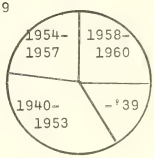

LABOR FORCE

Total population over 14 years of age	7369	100.0
% in labor force	4265	57.9
% not in labor force	3104	42.1
Males (total, 14+ years of age)	3478	100.0
% in labor force	2747	79.0
% not in labor force	731	21.0
Females (total, 14+ years of age)	3891	100.0
% in labor force	1518	39.0
% not in labor force	2373	61.0
% married women in labor force, husband present	789	52.0*
% married women in labor force, children -6	157	10.3*

*percent of all women in labor force

OCCUPATION

Total, employed males	2455	100.0
Percent professional and managerial	309	12.6
Percent clerical and sales	358	14.6
Percent all others	1788	72.8

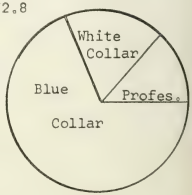

INCOME

All Families	2764	100.0
Low Income (under $1,000 to $4,999)	771	27.9
Medium Income ($5,000 to $9,999)	1537	55.6
High Income ($10,000 and over)	456	16.5

Median yearly family income in Dollars $6,636.66

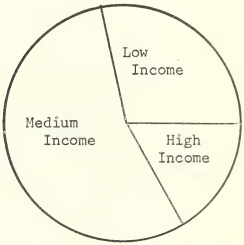

LAND USE, 1961 to 1964

	In Acres:	Percentage By Category	Percentage By net acreage
Gross Area of Community	678.43	100.0	100.0
Net Area of Community	471.72	69.5	100.0
Residence Total	166.01	100.0	35.2
Single Family Detached	28.79	17.3	6.1
Single Family Row	114.85	69.2	24.3
Two Family	6.81	4.1	1.5
Three to Four Family	0.66	0.4	0.1
Five to Nine Family	0.02	0.0	0.0
Ten Family and over	0.01	0.0	0.0
Rooming and Boarding Houses			
Hotel and Motel	0.07	0.1	0.0
Public Housing	14.80	8.9	3.2
Commerce Total	17.35	100.0	3.7
Retail and Offices	8.85	51.0	1.9
Gas Station	1.97	11.4	0.4
Commercial Garage	0.10	0.6	0.0
Wholesale			
Parking and Used Car Lot	1.34	7.7	0.3
Other Open Air Commerce	5.09	29.3	1.1
Industrial Total	34.34	100.0	7.3
Utility Total	18.50	100.0	3.9
Trucks and Bus Terminals			
Railroad Tracks & Terminals	5.50	29.7	1.2
Lakes and Reservoirs	12.31	66.6	2.6
Other Utilities	0.69	3.7	0.1
Institution Total	13.61	100.0	2.9
Private and Parochial Schools	3.27	24.0	0.7
Homes	3.70	27.2	0.8
Hospitals			
Churches	6.42	47.2	1.4
Convents and Monastries			
Other Institutional Uses	0.22	1.6	0.0
Public Total	189.93	100.0	40.2
Public Recreation	116.03	61.1	24.6
Public Schools	22.26	11.7	4.7
Libraries	0.05	0.0	0.0
Hospitals			
Administrative			
Fire and Police	0.13	0.1	0.0
Other Public Use	51.46	27.1	10.9
Private Recreation			
Vacant Total	31.98	100.0	6.8

SAINT EMYDIUS
(Ashton & De Montford)

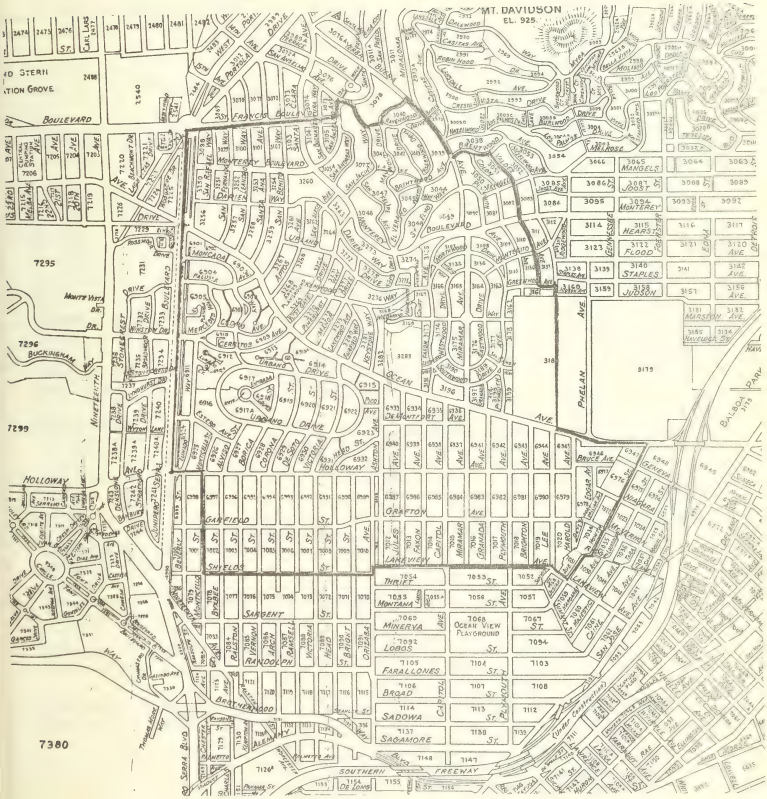

Boundaries—Commencing at the intersection of Yerba Buena Ave. and Maywood Drive, thence along Maywood Drive to the lane opposite Ravenswood Drive, thence to San Jacinto Way, to Santa Paula Ave., to St. Francis Blvd., to Junipero Serra Blvd., to Holloway Ave., to Monticello to Shields St., to Lakeview Ave. (projected), to Josia Ave., to Howth Ave., to Ocean Ave., to Hazelwood Ave., (projected), thence along Hazelwood Ave., to Greenwood Ave., to Valdez Ave., to Brentwood Ave., to Yerba Buena Ave., to Maywood Drive.

RELIGIOUS ORGANIZATIONS	DENOMINATION
St. Emydius Ashton & De Montford Ave.	Catholic
City College Newman Club % St. Emydius Catholic Church Ashton & De Montford Ave.	Catholic
St. Emydius Convent 270 Ashton Ave.	Catholic
St. Emydius Elementary School Jules & De Montford Aves.	Catholic
Community Baptist Church 458 Vernon St.	Baptist (American Baptist Union)
Golden Gate Christian 2201 Ocean Ave.	Disciples of Christ
Ninth Church of Christ, Scientist 175 Junipero Serra Blvd.	Christian Science
St. Francis Episcopal 345 San Fernando Way	Episcopal
Jehovah's Witnesses Ingleside Congregation 20 Legion Ct.	Jehovah's Witnesses
Homewood Terrace Jewish Child Care Agency 11 Homewood Terrace	Jewish
Calvary Church of the Nazarene 620 Monterey Blvd.	Nazarene
Ingleside United Church 1345 Ocean Ave.	Presbyterian (United)

Age Structure: Percentage of all persons who live in the parish and who are in selected age categories.

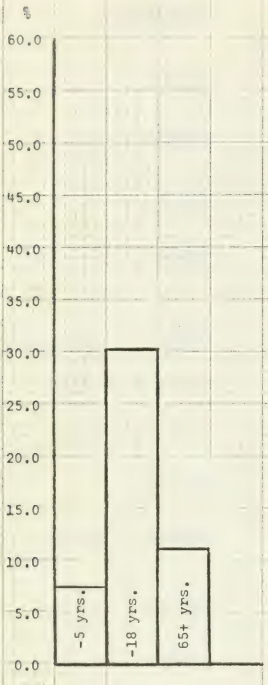

School Attainment: Percentage distribution of all persons 25+ years of age by number of years of schooling completed.

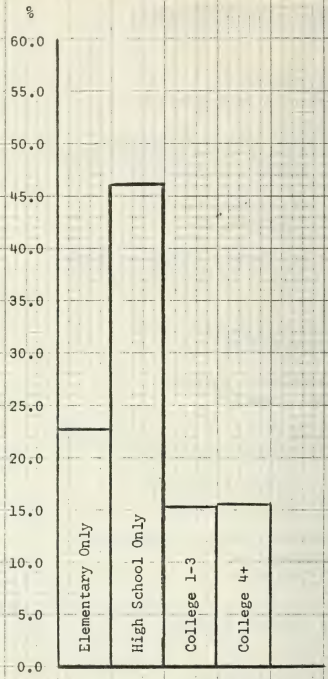

TOTAL POPULATION

All persons	15245	100.0
Males	7275	47.7
Females	7970	52.3
Sex Ratio: (males per 100 females)	91.27	

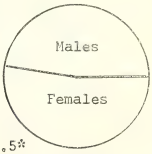

AGE

Persons under 5 years of age	1148	7.5*
Persons under 18 years of age	4611	30.2*
Persons over 65 years of age	1683	11.0*
Median age: Males	36.4	
Females	38.8	

*percent of total population

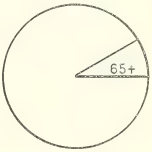

EDUCATION

All persons	9476	100.0
Elementary only	2157	22.7
High School only	4366	46.1
College 1 to 3 years	1465	15.5
College 4 and more years	1488	15.7
Median school years completed:	12.2	

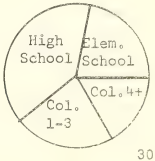

St. Emydius

RACE AND NATIVITY

Total Population	15245	100.0
White	12493	81.9
Non-white	2752	18.1
Negro	(2337	15.3)**
(Negro as a percent of non-white		84.9)

White: Spanish Surname -- Total	707	100.0
Native born	473	66.9
Foreign born or foreign stock	234	33.1

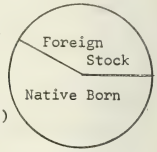

Total Foreign Stock	5725	100.0
(Foreign stock as a percent of total		37.5)
Foreign born	2057	35.9
Native born, foreign or mixed parents	3668	64.1

Foreign Stock:	5725	100.0
United Kingdom	516	9.0
Ireland (Eire)	564	9.9
Norway	83	1.4
Sweden	210	3.7
Germany	638	11.1
Poland	102	1.8
Czechoslovakia	19	0.3
Austria	115	2.0
Hungary	44	0.8
U.S.S.R.	281	4.9
Italy	632	11.0
Canada	392	6.9
Mexico	310	5.4
All other and not reported*	1819	31.8

*Includes Orientals
**Included in non-white

Italy
U.S.S.R.
Hungary
Austria
Czechoslovakia
Poland
Canada
Mexico
Germany
Sweden
Norway
Ireland (Eire)
United Kingdom
All others and not reported

MARITAL STATUS

	Males		Females	
	Number	Percent	Number	Percent
Total (14+ years of age)	5477	100.0	6221	100.0
Single	1406	25.7	1279	20.6
Married	3794	69.3	3868	62.2
Seperated	(42	1.1	73	1.9)*
Widowed	163	3.0	825	13.3
Divorced	114	2.1	249	4.0

*included in married

Fertility: (Children -5 per 1000 women, 15-49) [1148/3509 = 327.716]

Married Couples, Total	3651	100.0
With own household	3597	98.5
With own children under 6	735	20.1
With own children under 18	1841	50.4
With husband under 45	1292	35.4
With own children under 18	1052	28.8
Unrelated Individuals	1328	8.7*

*percent of total population

HOUSING CHARACTERISTICS

Total Dwelling Units	4915	100.0
% Single Family	4624	94.1
% Multiple Family	291	5.9

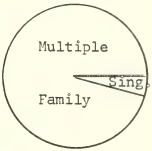

TENURE

All Occupied Units	4831	100.0
% Owner Occupied Dwelling Units	4153	86.0
Median Value, in Dollars	$18,500	
% Renter Occupied Dwelling Units	678	14.0
Median Gross Monthly Rent	$93.50	

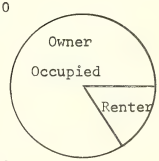

MOBILITY

All Occupied Units	4831	100.0
% Moved in between 1958 to March 1960	1035	21.4
% Moved in between 1954 to 1957	1137	23.5
% Moved in between 1940 to 1953	1814	37.5
% Moved in 1939 or earlier	845	17.5

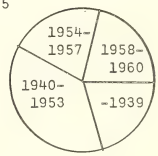

LABOR FORCE

Total population over 14 years of age	11697	100.0
% in labor force	6704	57.3
% not in labor force	4993	42.7
Males (total, 14+ years of age)	5433	100.0
% in labor force	4336	79.8
% not in labor force	1097	20.2
Females (total, 14+ years of age)	6264	100.0
% in labor force	2371	37.8
% not in labor force	3893	62.2
% married women in labor force, husband present	1257	53.0*
% married women in labor force, children -6	205	8.6*

*percent of all women in labor force

OCCUPATION

Total, employed males	3961	100.0
Percent professional and managerial	1328	33.5
Percent clerical and sales	904	22.8
Percent all others	1729	43.7

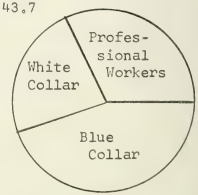

INCOME

All Families	4129	100.0
Low Income (under $1,000 to $4,999)	696	16.9
Medium Income ($5,000 to $9,999)	1847	44.7
High Income ($10,000 and over)	1586	38.4

Median yearly family income in Dollars $8,466.33

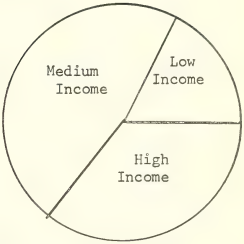

LAND USE, 1961 to 1964

	In Acres:	Percentage By Category	Percentage By net acreage
Gross Area of Community	723.62	100.0	100.0
Net Area of Community	504.82	69.8	100.0
Residence Total	402.32	100.0	79.7
Single Family Detached	290.50	72.2	57.5
Single Family Row	106.36	26.4	21.1
Two Family	4.33	1.1	0.9
Three to Four Family	0.72	0.2	0.1
Five to Nine Family	0.28	0.1	0.1
Ten Family and over	0.13	0.0	0.0
Rooming and Boarding Houses			
Hotel and Motel			
Public Housing			
Commerce Total	16.98	100.0	3.4
Retail and Offices	10.00	58.9	2.0
Gas Station	2.02	11.9	0.4
Commercial Garage	0.27	1.6	0.0
Wholesale			
Parking and Used Car Lot	2.84	16.7	0.6
Other Open Air Commerce	1.85	10.9	0.4
Industrial Total	0.53	100.0	0.1
Utility Total	22.77	100.0	4.5
Trucks and Bus Terminals			
Railroad Tracks & Terminals			
Lakes and Reservoirs	22.39	98.3	4.4
Other Utilities	0.38	1.7	0.1
Institution Total	23.68	100.0	4.7
Private and Parochial Schools	14.98	63.3	3.0
Homes	6.84	28.9	1.4
Hospitals			
Churches	1.74	7.3	0.3
Convents and Monastries			
Other Institutional Uses	0.12	0.5	0.0
Public Total	26.14	100.0	5.2
Public Recreation	4.97	19.0	1.0
Public Schools	7.68	29.4	1.5
Libraries	0.25	1.0	0.0
Hospitals			
Administrative			
Fire and Police	0.31	1.2	0.1
Other Public Use	12.93	49.4	2.6
Private Recreation	2.13	100.0	0.4
Vacant Total	10.27	100.0	2.0

CHURCH OF THE EPIPHANY
(Viena St. & Amazon)

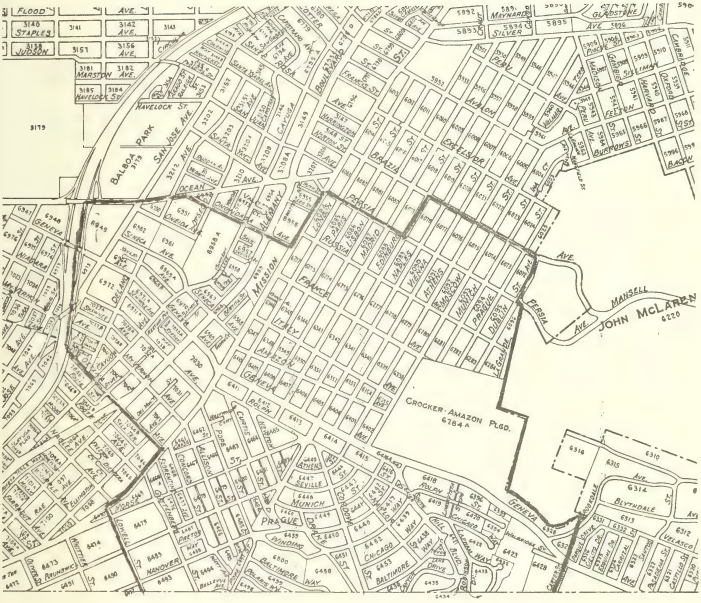

Boundaries—Commencing at La Grande and Brazil Aves., to Edinburgh St., to Persia Ave., to Mission St., to Onondaga Ave. (excluding the south side), to Ocean Ave., to San Jose Ave., to Ottawa St., to Mission St., to Lowell St.; thence along Lowell St. and its projection to its intersection with the eastern boundary lines (projected) of Amazon Playgrounds; thence along said eastern boundary to the northern boundary thereof; thence along said northern boundary to La Grande Ave., to Brazil Ave.

RELIGIOUS ORGANIZATIONS	DENOMINATION
Church of Epiphany Viena St. & Amazon Ave.	Catholic
Epiphany Convent 600 Italy St.	Catholic
Epiphany Elementary School Naples & Italy Sts.	Catholic
Italian Baptist Mission 227 Brunswick St.	Baptist (Southern)
Samoan Congregational Church 807 Rolph St. (meets at the Geneva Ave. Methodist)	Congregational
St. Barnabas 459 Vienna St.	Episcopal
Geneva Ave. Methodist Church 985 Vienna at Geneva Ave.	Methodist

Age Structure: Percentage of all persons who live in the parish and who are in selected age categories.

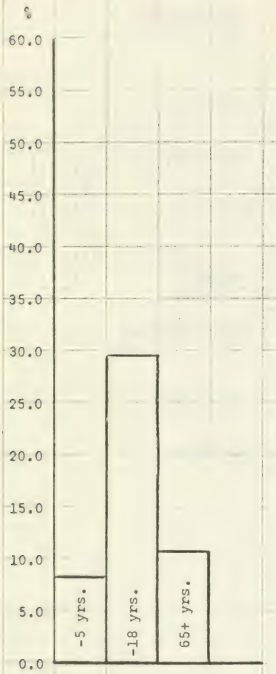

School Attainment: Percentage distribution of all persons 25+ years of age by number of years of schooling completed.



TOTAL POPULATION

All persons	18142	100.0
Males	8780	48.4
Females	9362	51.6
Sex Ratio: (males per 100 females)	93.78	

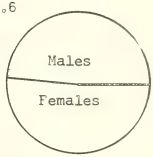

AGE

Persons under 5 years of age	1488	8.2*
Persons under 18 years of age	5364	29.6*
Persons over 65 years of age	1970	10.8*
Median age: Males	36.2	
Females	37.5	

*percent of total population

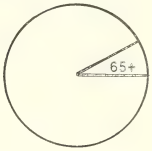

EDUCATION

All persons	11142	100.0
Elementary only	4167	37.4
High School only	5747	51.6
College 1 to 3 years	883	7.9
College 4 and more years	345	3.1
Median school years completed:	10.5	

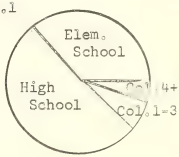

RACE AND NATIVITY

Total Population	18142	100.0
White	17327	95.5
Non-white	815	4.5
Negro	(339	1.9)**
(Negro as a percent of non-white		41.6)

White: Spanish Surname -- Total	1870	100.0
Native born	1434	76.7
Foreign born or foreign stock	436	23.3

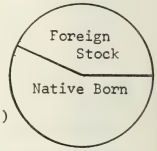

Total Foreign Stock	8310	100.0
(Foreign stock as a percent of total		45.8)
Foreign born	3053	36.7
Native born, foreign or mixed parents	5257	63.3

Foreign Stock:	8310	100.0
United Kingdom	521	6.3
Ireland (Eire)	653	7.8
Norway	124	1.5
Sweden	278	3.3
Germany	612	7.4
Poland	89	1.1
Czechoslovakia	15	0.2
Austria	122	1.5
Hungary	30	0.4
U.S.S.R.	184	2.2
Italy	2279	27.4
Canada	367	4.4
Mexico	455	5.5
All other and not reported*	2581	31.0

*Includes Orientals
**Included in non-white

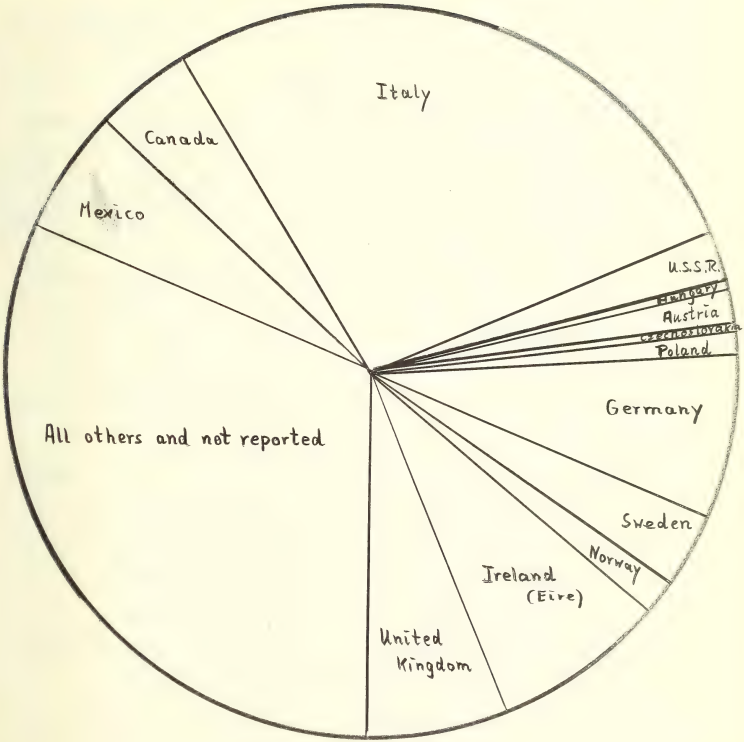
Italy
Canada
Mexico
U.S.S.R.
Hungary
Austria
Czechoslovakia
Poland
Germany
All others and not reported
Sweden
Norway
Ireland
(Eire)
United
Kingdom

MARITAL STATUS

	Males		Females	
	Number	Percent	Number	Percent
Total (14+ years of age)	6621	100.0	7282	100.0
Single	1547	23.4	1239	17.0
Married	4654	70.3	4694	64.5
Seperated	(51	1.1	83	1.8)*
Widowed	237	3.6	991	13.6
Divorced	183	2.8	358	4.9

*included in married

Fertility: (Children -5 per 1000 women, 15-49) [1488/4251 = 350.035]

Married Couples, Total	4531	100.0
With own household	4447	98.1
With own children under 6	1000	22.1
With own children under 18	2212	48.8
With husband under 45	1865	41.2
With own children under 18	1452	32.0
Unrelated Individuals	1150	6.3*

*percent of total population

HOUSING CHARACTERISTICS

Total Dwelling Units	6034	100.0
% Single Family	5410	89.7
% Multiple Family	624	10.3

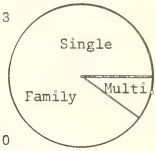

TENURE

All Occupied Units	5889	100.0
% Owner Occupied Dwelling Units	4616	78.4
Median Value, in Dollars	$14,967	
% Renter Occupied Dwelling Units	1273	21.6
Median Gross Monthly Rent	$89.33	

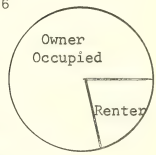

MOBILITY

All Occupied Units	5889	100.0
% Moved in between 1958 to March 1960	1435	24.4
% Moved in between 1954 to 1957	1212	20.6
% Moved in between 1940 to 1953	1891	32.1
% Moved in 1939 or earlier	1351	22.9

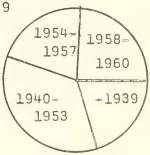

LABOR FORCE

Total population over 14 years of age	13903	100.0
% in labor force	8004	57.6
% not in labor force	5899	42.4
Males (total, 14+ years of age)	6621	100.0
% in labor force	5177	78.2
% not in labor force	1444	21.8
Females (total, 14+ years of age)	7282	100.0
% in labor force	2826	38.8
% not in labor force	4456	61.2
% married women in labor force, husband present	1625	57.5*
% married women in labor force, children -6	232	8.2*

*percent of all women in labor force

OCCUPATION

Total, employed males	4580	100.0
Percent professional and managerial	633	13.8
Percent clerical and sales	785	17.1
Percent all others	3162	69.1

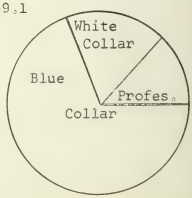

INCOME

All Families	5110	100.0
Low Income (under $1,000 to $4,999)	1226	24.0
Medium Income ($5,000 to $9,999)	2828	55.3
High Income ($10,000 and over)	1056	20.7

Median yearly family income in Dollars $7,265.13

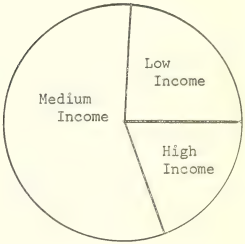

LAND USE, 1961 to 1964

	In Acres:	Percentage By Category	Percentage By net acreage
Gross Area of Community	723.81	100.0	100.0
Net Area of Community	511.77	70.7	100.0
Residence Total	345.11	100.0	67.4
Single Family Detached	89.07	25.8	17.4
Single Family Row	245.70	71.2	48.0
Two Family	7.15	2.1	1.4
Three to Four Family	1.52	0.4	0.3
Five to Nine Family	0.88	0.3	0.2
Ten Family and over	0.79	0.2	0.1
Rooming and Boarding Houses			
Hotel and Motel			
Public Housing			
Commerce Total	34.10	100.0	6.7
Retail and Offices	17.37	50.9	3.4
Gas Station	2.21	6.5	0.5
Commercial Garage	0.19	0.6	0.0
Wholesale	0.07	0.2	0.0
Parking and Used Car Lot	6.55	19.2	1.3
Other Open Air Commerce	7.71	22.6	1.5
Industrial Total	3.16	100.0	0.6
Utility Total	0.18	100.0	0.0
Trucks and Bus Terminals			
Railroad Tracks & Terminals			
Lakes and Reservoirs			
Other Utilities	0.18	100.0	0.0
Institution Total	6.90	100.0	1.4
Private and Parochial Schools	0.25	3.6	0.1
Homes	5.13	74.3	1.0
Hospitals			
Churches	1.13	16.4	0.2
Convents and Monastries	0.16	2.3	0.0
Other Institutional Uses	0.23	3.3	0.1
Public Total	85.48	100.0	16.7
Public Recreation	59.36	69.4	11.6
Public Schools	13.58	15.9	2.7
Libraries	0.03	0.0	0.0
Hospitals	0.07	0.1	0.0
Administrative			
Fire and Police	0.05	0.1	0.0
Other Public Use	12.39	14.5	2.4
Private Recreation			
Vacant Total	36.84	100.0	7.2

SAINT FINN BARR
(Hearst & Edna)

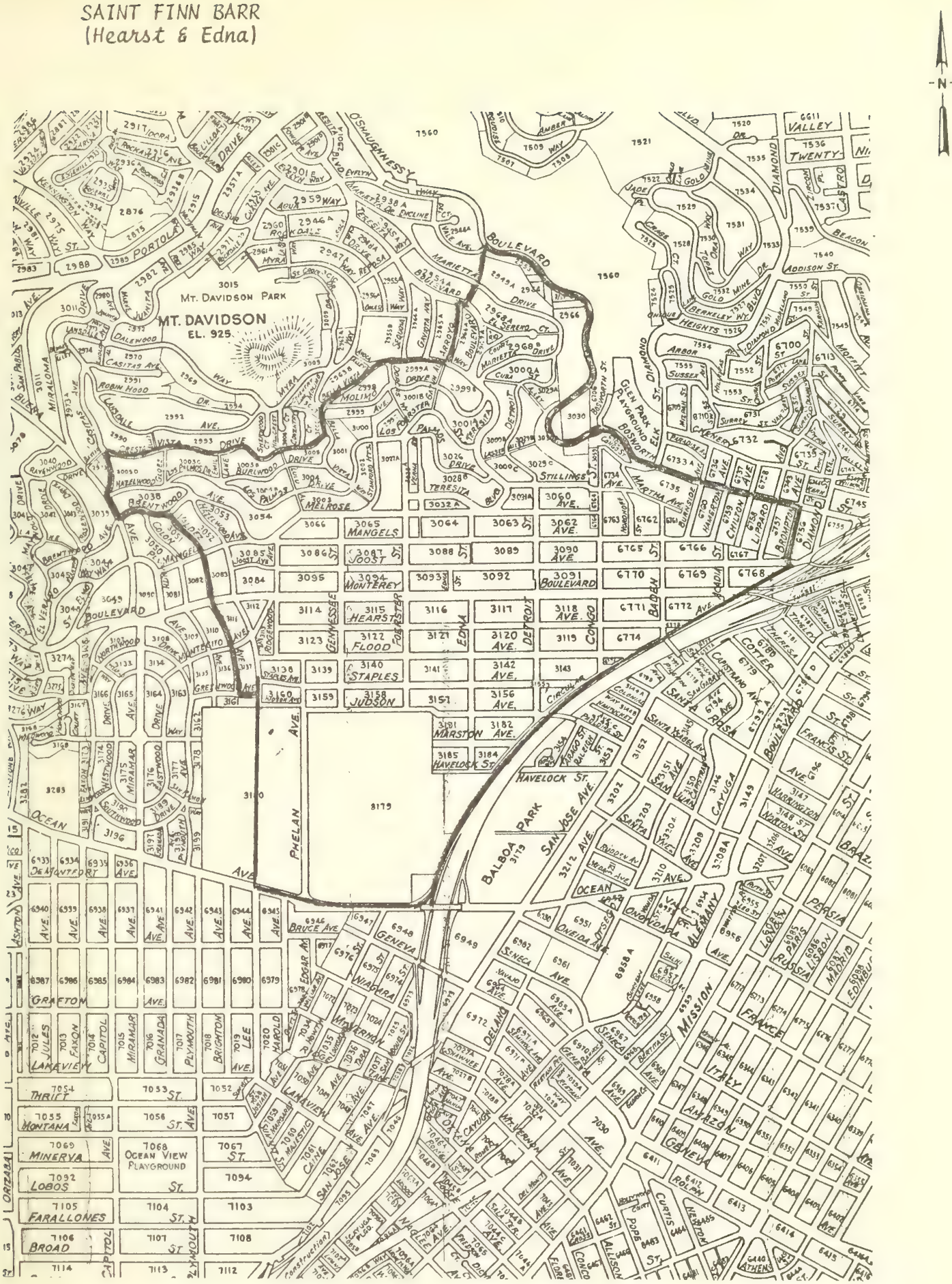

Boundaries—Commencing at the intersection of O'Shaughnessy Blvd. and Del Vale then southwest along projection of Arroyo to Marietta Drive to Bella Vista Ave. to Cresta Vista Drive to Casitas Ave. to Yerba Buena Ave. to Brentwood Ave. to Valdez Ave. to Greenwood Ave. to Hazelwood Ave.; thence along the line of Hazlewood Ave. southerly to Ocean Ave. to the New Freeway to Circular Ave. to Brompton Ave., to Wosworth to O'Shaughnessy Blvd. and westerly to Del Vale.

RELIGIOUS ORGANIZATIONS	DENOMINATION
St. Finn Barr 415 Edna St.	Catholic
St. Finn Barr's Convent 450 Edna St.	Catholic
St. Finn Barr's Elementary School 419 Hearst Ave.	Catholic
Riordan High School (Boys) 175 Phelan Ave.	Catholic
Church of the Nazarene 250 Staples	Nazarene
Nazarene Calvary Church 620 Monterey Blvd.	Nazarene

Age Structure: Percentage of all persons who live in the parish and who are in selected age categories.

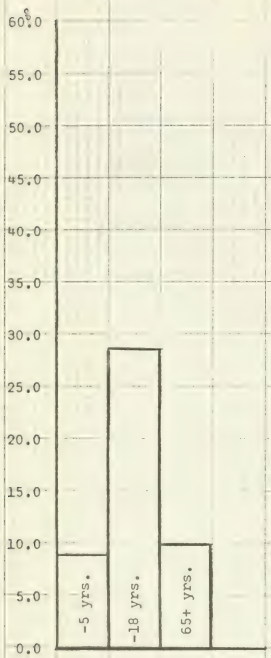

School Attainment: Percentage distribution of all persons 25+ years of age by number of years of schooling completed.

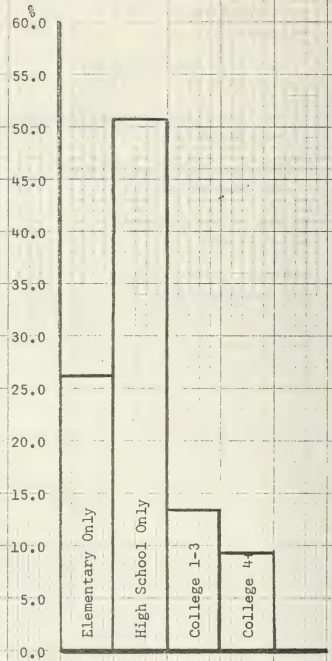

TOTAL POPULATION

All persons	8936	100.0
Males	4318	48.3
Females	4618	51.7
Sex Ratio: (males per 100 females)	93.50	

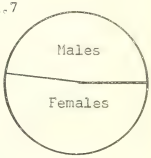

AGE

Persons under 5 years of age	797	8.9*
Persons under 18 years of age	2559	28.6*
Persons over 65 years of age	887	9.9*
Median age: Males	37.0	
Females	39.6	

*percent of total population

EDUCATION

All persons	5661	100.0
Elementary only	1486	26.2
High School only	2877	50.8
College 1 to 3 years	765	13.5
College 4 and more years	533	9.4
Median school years completed:	12.1	

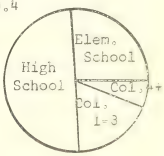

RACE AND NATIVITY

Total Population	8936	100.0
White	8642	96.7
Non-white	294	3.3
Negro	(124	1.4)**
(Negro as a percent of non-white		42.2)

White: Spanish Surname -- Total	687	100.0
Native born	430	62.6
Foreign born or foreign stock	257	37.4

Total Foreign Stock	3930	100.0
(Foreign stock as a percent of total		44.0)
Foreign born	1547	39.4
Native born, foreign or mixed parents	2383	60.6

Foreign Stock:	3930	100.0
United Kingdom	358	9.1
Ireland (Eire)	255	6.5
Norway	144	3.7
Sweden	145	3.7
Germany	464	11.8
poland	41	1.0
Czechoslovakia	60	1.5
Austria	60	1.5
Hungary	42	1.1
U.S.S.R.	93	2.4
Italy	592	15.1
Canada	208	5.3
Mexico	143	3.6
All other and not reported*	1325	33.7

*Includes Orientals
**Included in non-white

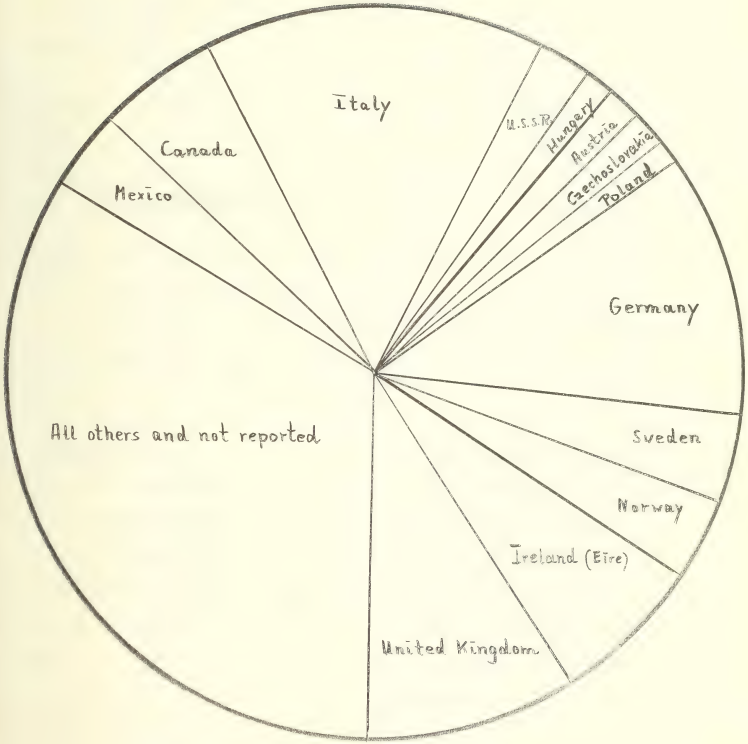
Italy
U.S.S.R.
Hungary
Austria
Czechoslovakia
Poland
Germany
Sweden
Norway
Ireland (Eire)
United Kingdom
All others and not reported
Mexico
Canada

MARITAL STATUS

	Males		Females	
	Number	Percent	Number	Percent
Total (14+ years of age)	3245	100.0	3588	100.0
Single	736	22.7	574	16.0
Married	2326	71.7	2376	66.2
Seperated	(15	0.6	45	1.9)*
Widowed	102	3.1	479	13.4
Divorced	81	2.5	159	4.4

*included in married

Fertility: (Children -5 per 1000 women, 15-49) [797/2109 = 377.904]

Married Couples, Total	2247	100.0
With own household	2194	97.6
With own children under 6	521	23.2
With own children under 18	1058	47.1
With husband under 45	929	41.3
With own children under 18	700	31.2
Unrelated Individuals	637	7.1*

*percent of total population

HOUSING CHARACTERISTICS

Total Dwelling Units	3089	100.0
% Single Family	2953	95.6
% Multiple Family	136	4.4

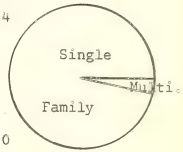

TENURE

All Occupied Units	3013	100.0
% Owner Occupied Dwelling Units	2451	81.3
Median Value, in Dollars	$17,667	
% Renter Occupied Dwelling Units	562	18.7
Median Gross Monthly Rent	$93.00	

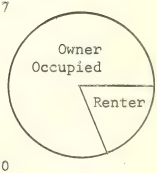

MOBILITY

All Occupied Units	3013	100.0
% Moved in between 1958 to March 1960	893	29.6
% Moved in between 1954 to 1957	635	21.1
% Moved in between 1940 to 1953	920	30.5
% Moved in 1939 or earlier	565	18.8

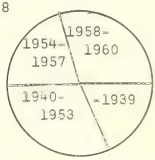

LABOR FORCE

Total population over 14 years of age	6833	100.0
% in labor force	4073	59.6
% not in labor force	2760	40.4
Males (total, 14+ years of age)	3245	100.0
% in labor force	2564	79.0
% not in labor force	681	21.0
Females (total, 14+ years of age)	3588	100.0
% in labor force	1509	42.1
% not in labor force	2079	57.9
% married women in labor force, husband present	869	57.6*
% married women in labor force, children -6	124	8.2*

*percent of all women in labor force

OCCUPATION

Total, employed males	2348	100.0
Percent professional and managerial	561	23.9
Percent clerical and sales	539	23.0
Percent all others	1248	53.1

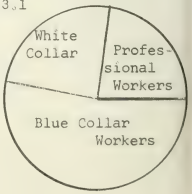

INCOME

All Families	2576	100.0
Low Income (under $1,000 to $4,999)	546	21.2
Medium Income ($5,000 to $9,999)	1347	52.3
High Income ($10,000 and over)	683	26.5

Median yearly family income in Dollars $7,437.06

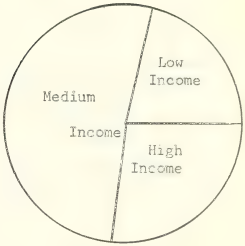

LAND USE, 1961 to 1964

	In Acres:	Percentage By Category	Percentage By net acreage
Gross Area of Community	458.61	100.0	100.0
Net Area of Community	340.08	74.2	100.0
Residence Total	198.44	100.0	58.4
Single Family Detached	66.52	33.5	19.6
Single Family Row	125.72	63.4	37.0
Two Family	4.56	2.3	1.4
Three to Four Family	0.81	0.4	0.2
Five to Nine Family	0.12	0.1	0.0
Ten Family and over	0.69	0.3	0.2
Rooming and Boarding Houses	0.02	0.0	0.0
Hotel and Motel			
Public Housing			
Commerce Total	7.68	100.0	2.3
Retail and Offices	3.97	51.7	1.2
Gas Station	1.96	25.5	0.6
Commercial Garage	0.08	1.0	0.0
Wholesale			
Parking and Used Car Lot	0.84	10.9	0.3
Other Open Air Commerce	0.83	10.8	0.2
Industrial Total	0.64	100.0	0.2
Utility Total	7.63	100.0	2.2
Trucks and Bus Terminals			
Railroad Tracks & Terminals			
Lakes and Reservoirs	6.17	80.9	1.8
Other Utilities	1.46	19.1	0.4
Institution Total	5.08	100.0	1.5
Private and Parochial Schools	2.49	49.0	0.7
Homes	1.88	37.0	0.6
Hospitals			
Churches	0.40	7.9	0.1
Convents and Monastries	0.24	4.7	0.1
Other Institutional Uses	0.07	1.4	0.0
Public Total	98.76	100.0	29.0
Public Recreation	19.92	20.2	5.8
Public Schools	60.80	61.5	17.9
Libraries			
Hospitals			
Administrative			
Fire and Police	0.09	0.1	0.0
Other Public Use	17.95	18.2	5.3
Private Recreation			
Vacant Total	21.85	100.0	6.4

SAINT FRANCIS OF ASSISI
(Vallejo & Columbus)

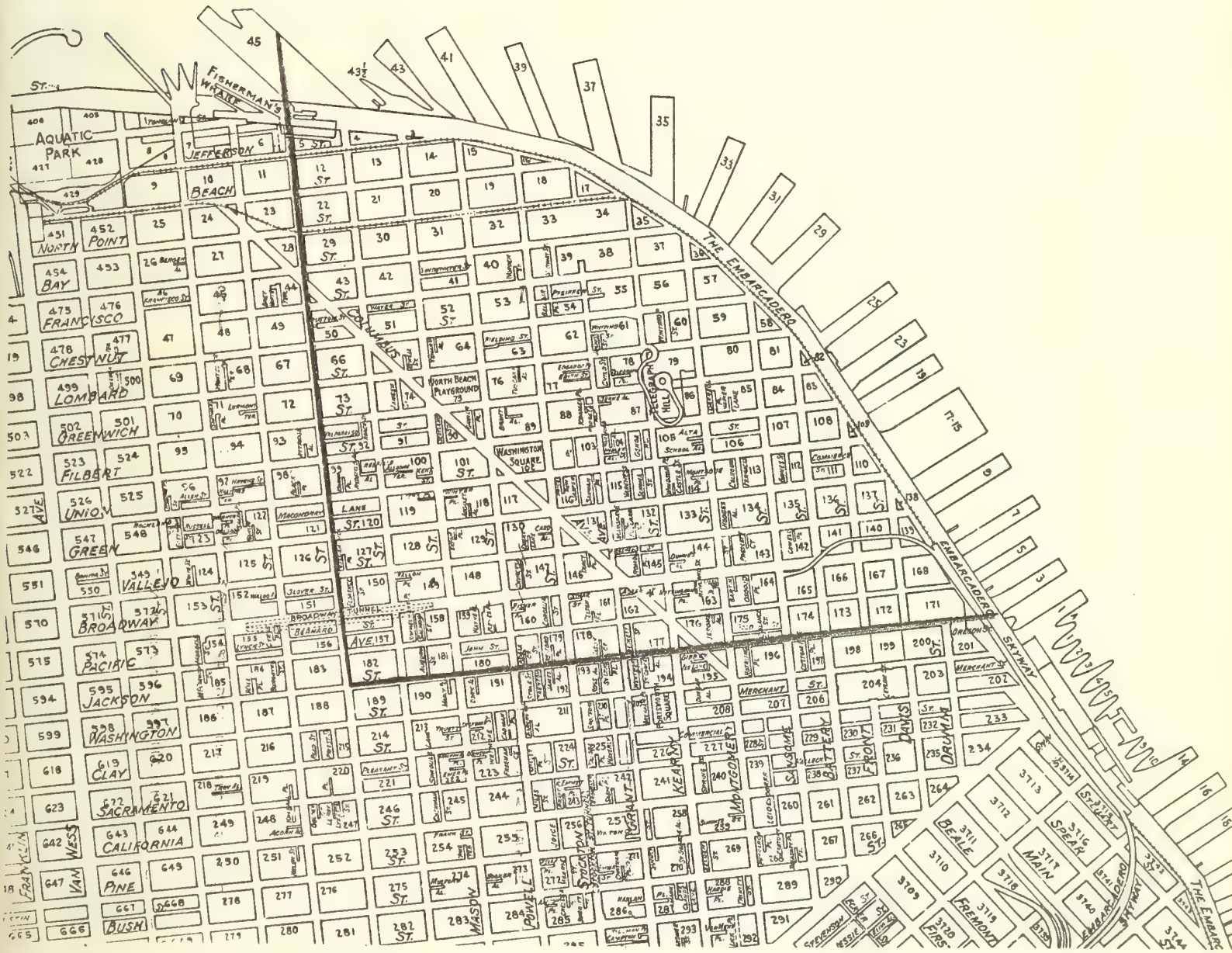

Boundaries—Commencing at Embarcadero and Clay St.; *West* on Clay St. to Battery St.; *North* on Battery St. to Jackson St.; *West* on Jackson St. to Jones St.; *North* along Jones St. to Embarcadero; south along Embarcadero to Clay St.

RELIGIOUS ORGANIZATIONS	DENOMINATION
St. Francis of Assisi Vallejo St. & Columbus Ave.	Catholic
Italian Catholic Federation 678 Green St.	Catholic
Our Lady of Guadalupe (Spanish) 908 Broadway	Catholic
Salesian Boy's Club 650 Filbert St.	Catholic
Salesian Convent 632 Filbert St.	Catholic
St. Francis Day Home 1441 Powell St.	Catholic
S.S. Peter & Paul (Italian) 666 Filbert St.	Catholic
S.S. Peter & Paul Elementary School 666 Filbert St.	Catholic
True Sunshine Episcopal Church 1404 Mason St.	Episcopal
True Sunshine Episcopal Chinese Language School 1400 Mason St.	Episcopal
Lutheran Church of the Holy Spirit 606 Jackson St.	Lutheran
North Beach Mission 645 Chestnut St.	Lutheran (Lutheran Church in America)
St. John's Methodist Church 756 Union St.	Methodist

12-280

Age Structure: Percentage of all persons who live in the parish and who are in selected age categories.

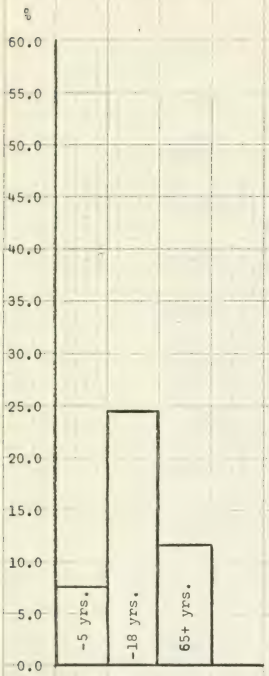

School Attainment: Percentage distribution of all persons 25+ years of age by number of years of schooling completed.

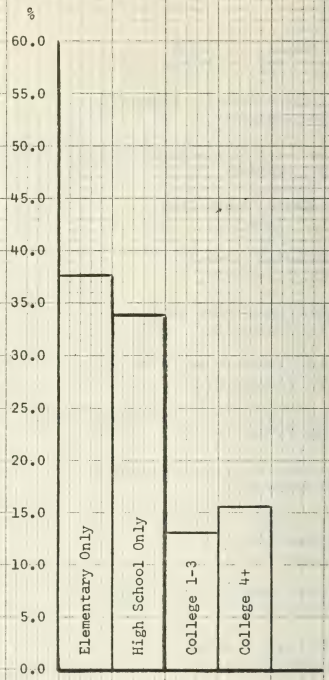

St. Francis of Assisi

TOTAL POPULATION

All persons	25500	100.0
Males	14310	56.1
Females	11190	43.9
Sex Ratio: (males per 100 females)	127.88	

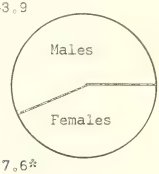

AGE

Persons under 5 years of age	1948	7.6*
Persons under 18 years of age	6238	24.5*
Persons over 65 years of age	2983	11.7*
Median age: Males	39.5	
Females	32.1	

*percent of total population

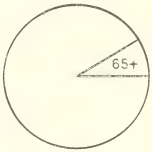

EDUCATION

All persons	14424	100.0
Elementary only	5430	37.7
High School only	4882	33.8
College 1 to 3 years	1880	13.0
College 4 and more years	2232	15.5
Median school years completed:	9.0	

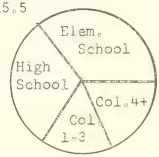

RACE AND NATIVITY

Total Population	25500	100.0
White	12982	50.9
Non-white	12518	49.1
Negro	(472	1.9)**
(Negro as a percent of non-white		3.8)

White: Spanish Surname -- Total	835	100.0
Native born	500	59.9
Foreign born or foreign stock	335	40.1

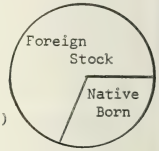

Total Foreign Stock	17831	100.0
(Foreign stock as a percent of total		69.9)
Foreign born	9599	53.8
Native born, foreign or mixed parents	8232	46.2

Foreign Stock:	17831	100.0
United Kingdom	266	1.5
Ireland (Eire)	124	0.7
Norway	69	0.4
Sweden	99	0.6
Germany	219	1.2
Poland	58	0.3
Czechoslovakia	6	0.0
Austria	93	0.5
Hungary	22	0.1
U.S.S.R.	98	0.6
Italy	4288	24.0
Canada	228	1.3
Mexico	211	1.2
All other and not reported*	12050	67.6

*Includes Orientals
**Included in non-white

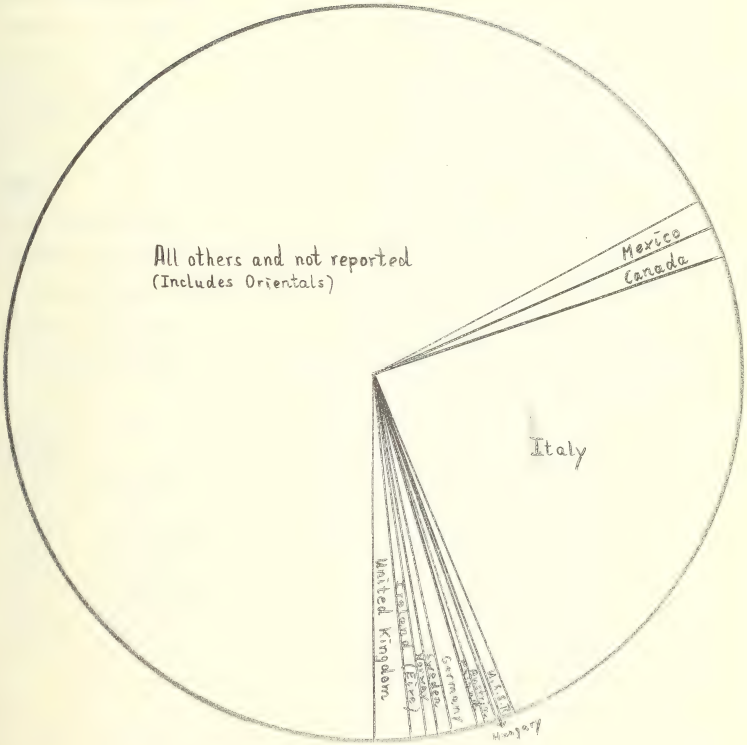
All others and not reported
(Includes Orientals)
Mexico
Canada
Italy
United Kingdom
Ireland
Sweden
Germany
Hungary

MARITAL STATUS

	Males		Females	
	Number	Percent	Number	Percent
Total (14+ years of age)	11445	100.0	8536	100.0
Single	4611	40.3	2118	24.8
Married	5748	50.2	4875	57.1
Seperated	(304	5.3	102	2.1)*
Widowed	547	4.8	1041	12.2
Divorced	539	4.7	502	5.9

*included in married

Fertility: (Children -5 per 1000 women) [1948/5641 = 345.329]

Married Couples, Total	4624	100.0
With own household	4474	96.7
With own children under 6	1425	30.8
With own children under 18	2469	53.4
With husband under 45	2155	46.6
With own children under 18	1579	34.1
Unrelated Individuals	6539	25.6*

*percent of total population

HOUSING CHARACTERISTICS

Total Dwelling Units	12189	100.0
% Single Family	807	6.6
% Multiple Family	11376	93.4

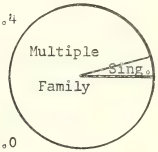

TENURE

All Occupied Units	10907	100.0
% Owner Occupied Dwelling Units	1410	12.9
Median Value, in Dollars	$22,800	
% Renter Occupied Dwelling Units	9497	87.1
Median Gross Monthly Rent	$54.56	

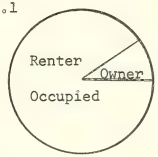

MOBILITY

All Occupied Units	10907	100.0
% Moved in between 1958 to March 1960	3828	35.1
% Moved in between 1954 to 1957	2872	26.3
% Moved in between 1940 to 1953	2847	26.1
% Moved in 1939 or earlier	1360	12.5

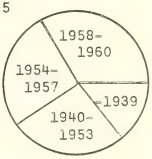

LABOR FORCE

Total population over 14 years of age	19949	100.0
% in labor force	12850	64.4
% not in labor force	7099	35.6
Males (total, 14+ years of age)	11346	100.0
% in labor force	8369	73.8
% not in labor force	2977	26.2
Females (total, 14+ years of age)	8603	100.0
% in labor force	4480	52.1
% not in labor force	4123	47.9
% married women in labor force, husband present	2007	44.8*
% married women in labor force, children -6	483	10.8*

*percent of all women in labor force

OCCUPATION

Total, employed males	7305	100.0
Percent professional and managerial	1889	25.8
Percent clerical and sales	1375	18.8
Percent all others	4041	55.4

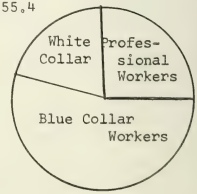

INCOME

All Families	5489	100.0
Low Income (under $1,000 to $4,999)	2142	39.0
Medium Income ($5,000 to $9,999)	2299	41.9
High Income ($10,000 and over)	1048	19.1

Median yearly family income in Dollars $5,841.06

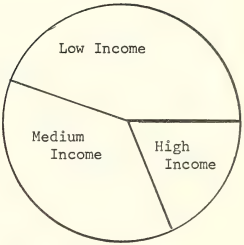

LAND USE, 1961 to 1964

	In Acres:	Percentage By Category	Percentage By net acreage
Gross Area of Community	498.90	100.0	100.0
Net Area of Community	298.33	59.8	100.0
Residence Total	110.18	100.0	36.9
Single Family Detached	5.62	5.1	1.9
Single Family Row	9.47	8.6	3.2
Two Family	25.55	23.2	8.6
Three to Four Family	27.27	24.8	9.1
Five to Nine Family	19.39	17.6	6.5
Ten Family and over	10.96	9.9	3.7
Rooming and Boarding Houses	0.17	0.1	0.0
Hotel and Motel	5.05	4.6	1.7
Public Housing	6.70	6.1	2.2
Commerce Total	63.18	100.0	21.2
Retail and Offices	39.55	62.6	13.3
Gas Station	2.78	4.4	0.9
Commercial Garage	4.29	6.8	1.4
Wholesale	1.15	1.8	0.4
Parking and Used Car Lot	15.41	24.4	5.2
Other Open Air Commerce			
Industrial Total	56.27	100.0	18.8
Utility Total	18.38	100.0	6.2
Trucks and Bus Terminals	0.43	2.3	0.2
Railroad Tracks & Terminals	15.25	83.0	5.1
Lakes and Reservoirs			
Other Utilities	2.70	14.7	0.9
Institution Total	7.73	100.0	2.6
Private and Parochial Schools	1.49	19.3	0.5
Homes			
Hospitals	0.08	1.0	0.0
Churches	1.69	21.9	0.6
Convents and Monastries	0.20	2.6	0.1
Other Institutional Uses	4.27	55.2	1.4
Public Total	27.96	100.0	9.4
Public Recreation	12.41	44.4	4.2
Public Schools	3.60	12.9	1.2
Libraries	0.09	0.3	0.0
Hospitals	0.03	0.1	0.0
Administrative	0.63	2.3	0.2
Fire and Police	0.43	1.5	0.2
Other public Use	10.77	38.5	3.6
Private Recreation	0.39	100.0	0.1
Vacant Total	14.24	100.0	4.8

SAINT GABRIEL
(40th & Ulloa)

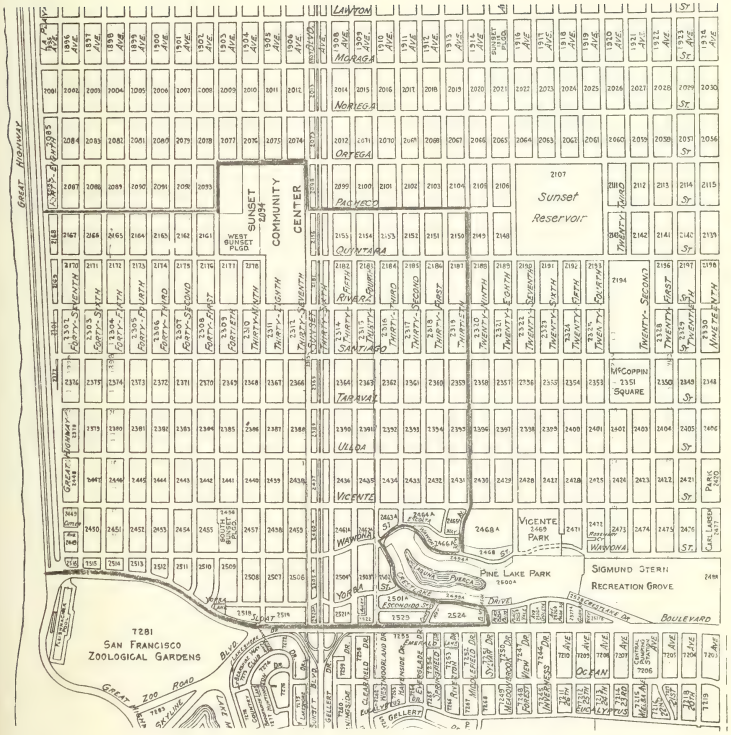
-N-
SUNSET BLVD
COMMUNITY CENTER
WEST SUNSET PLGD
Sunset Reservoir
McCOPPIN SQUARE
PINE LAKE PARK
SIGMUND STERN RECREATION GROVE
SAN FRANCISCO ZOOLOGICAL GARDENS
GREAT HIGHWAY
OCEAN BOULEVARD
LAWTON
MORAGA
NORIEGA
ORTEGA
PACHECO
QUINTARA
RIVERA
SANTIAGO
TARAVAL
ULLOA
VICENTE
WAWONA
YORK
GELLERT
GREAT ZOO ROAD
TWENTY-SECOND
TWENTY-FIRST
TWENTY-FOURTH
TWENTY-FIFTH
TWENTY-SIXTH
TWENTY-SEVENTH
TWENTY-EIGHTH
TWENTY-NINTH
THIRTY-FIRST
THIRTY-SECOND
THIRTY-THIRD
THIRTY-FOURTH
THIRTY-FIFTH
THIRTY-SIXTH
THIRTY-SEVENTH
THIRTY-EIGHTH
THIRTY-NINTH
FORTY-FIRST
FORTY-SECOND
FORTY-THIRD
FORTY-FOURTH
FORTY-FIFTH
FORTY-SIXTH
FORTY-SEVENTH
FORTY-EIGHTH
FORTY-NINTH
FIFTY-FIRST
FIFTY-SECOND
FIFTY-THIRD
FIFTY-FOURTH
FIFTY-FIFTH
FIFTY-SIXTH
FIFTY-SEVENTH
FIFTY-EIGHTH
FIFTY-NINTH
SIXTIETH
SIXTY-FIRST
SIXTY-SECOND
SIXTY-THIRD
SIXTY-FOURTH
SIXTY-FIFTH
SIXTY-SIXTH
SIXTY-SEVENTH
SIXTY-EIGHTH
SIXTY-NINTH
SEVENTIETH
SEVENTY-FIRST
SEVENTY-SECOND
SEVENTY-THIRD
SEVENTY-FOURTH
SEVENTY-FIFTH
SEVENTY-SIXTH
SEVENTY-SEVENTH
SEVENTY-EIGHTH
SEVENTY-NINTH
EIGHTIETH
EIGHTY-FIRST
EIGHTY-SECOND
EIGHTY-THIRD
EIGHTY-FOURTH
EIGHTY-FIFTH
EIGHTY-SIXTH
EIGHTY-SEVENTH
EIGHTY-EIGHTH
EIGHTY-NINTH
NINETIETH
NINETY-FIRST
NINETY-SECOND
NINETY-THIRD
NINETY-FOURTH
NINETY-FIFTH
NINETY-SIXTH
NINETY-SEVENTH
NINETY-EIGHTH
NINETY-NINTH
ONE HUNDRED
ONE HUNDRED FIRST
ONE HUNDRED SECOND
ONE HUNDRED THIRD
ONE HUNDRED FOURTH
ONE HUNDRED FIFTH
ONE HUNDRED SIXTH
ONE HUNDRED SEVENTH
ONE HUNDRED EIGHTH
ONE HUNDRED NINTH
ONE HUNDRED TENTH
ONE HUNDRED ELEVENTH
ONE HUNDRED TWELFTH
ONE HUNDRED THIRTEENTH
ONE HUNDRED FOURTEENTH
ONE HUNDRED FIFTEENTH
ONE HUNDRED SIXTEENTH
ONE HUNDRED SEVENTEENTH
ONE HUNDRED EIGHTEENTH
ONE HUNDRED NINETEENTH
ONE HUNDRED TWENTIETH
ONE HUNDRED TWENTY-FIRST
ONE HUNDRED TWENTY-SECOND
ONE HUNDRED TWENTY-THIRD
ONE HUNDRED TWENTY-FOURTH
ONE HUNDRED TWENTY-FIFTH
ONE HUNDRED TWENTY-SIXTH
ONE HUNDRED TWENTY-SEVENTH
ONE HUNDRED TWENTY-EIGHTH
ONE HUNDRED TWENTY-NINTH
ONE HUNDRED THIRTIETH
ONE HUNDRED THIRTY-FIRST
ONE HUNDRED THIRTY-SECOND
ONE HUNDRED THIRTY-THIRD
ONE HUNDRED THIRTY-FOURTH
ONE HUNDRED THIRTY-FIFTH
ONE HUNDRED THIRTY-SIXTH
ONE HUNDRED THIRTY-SEVENTH
ONE HUNDRED THIRTY-EIGHTH
ONE HUNDRED THIRTY-NINTH
ONE HUNDRED FORTIETH
ONE HUNDRED FORTY-FIRST
ONE HUNDRED FORTY-SECOND
ONE HUNDRED FORTY-THIRD
ONE HUNDRED FORTY-FOURTH
ONE HUNDRED FORTY-FIFTH
ONE HUNDRED FORTY-SIXTH
ONE HUNDRED FORTY-SEVENTH
ONE HUNDRED FORTY-EIGHTH
ONE HUNDRED FORTY-NINTH
ONE HUNDRED FIFTIETH
ONE HUNDRED FIFTY-FIRST
ONE HUNDRED FIFTY-SECOND
ONE HUNDRED FIFTY-THIRD
ONE HUNDRED FIFTY-FOURTH
ONE HUNDRED FIFTY-FIFTH
ONE HUNDRED FIFTY-SIXTH
ONE HUNDRED FIFTY-SEVENTH
ONE HUNDRED FIFTY-EIGHTH
ONE HUNDRED FIFTY-NINTH
ONE HUNDRED SIXTIETH
ONE HUNDRED SIXTY-FIRST
ONE HUNDRED SIXTY-SECOND
ONE HUNDRED SIXTY-THIRD
ONE HUNDRED SIXTY-FOURTH
ONE HUNDRED SIXTY-FIFTH
ONE HUNDRED SIXTY-SIXTH
ONE HUNDRED SIXTY-SEVENTH
ONE HUNDRED SIXTY-EIGHTH
ONE HUNDRED SIXTY-NINTH
ONE HUNDRED SEVENTIETH
ONE HUNDRED SEVENTY-FIRST
ONE HUNDRED SEVENTY-SECOND
ONE HUNDRED SEVENTY-THIRD
ONE HUNDRED SEVENTY-FOURTH
ONE HUNDRED SEVENTY-FIFTH
ONE HUNDRED SEVENTY-SIXTH
ONE HUNDRED SEVENTY-SEVENTH
ONE HUNDRED SEVENTY-EIGHTH
ONE HUNDRED SEVENTY-NINTH
ONE HUNDRED EIGHTIETH
ONE HUNDRED EIGHTY-FIRST
ONE HUNDRED EIGHTY-SECOND
ONE HUNDRED EIGHTY-THIRD
ONE HUNDRED EIGHTY-FOURTH
ONE HUNDRED EIGHTY-FIFTH
ONE HUNDRED EIGHTY-SIXTH
ONE HUNDRED EIGHTY-SEVENTH
ONE HUNDRED EIGHTY-EIGHTH
ONE HUNDRED EIGHTY-NINTH
ONE HUNDRED NINETIETH
ONE HUNDRED NINETY-FIRST
ONE HUNDRED NINETY-SECOND
ONE HUNDRED NINETY-THIRD
ONE HUNDRED NINETY-FOURTH
ONE HUNDRED NINETY-FIFTH
ONE HUNDRED NINETY-SIXTH
ONE HUNDRED NINETY-SEVENTH
ONE HUNDRED NINETY-EIGHTH
ONE HUNDRED NINETY-NINTH
TWO HUNDRED
TWO HUNDRED FIRST
TWO HUNDRED SECOND
TWO HUNDRED THIRD
TWO HUNDRED FOURTH
TWO HUNDRED FIFTH
TWO HUNDRED SIXTH
TWO HUNDRED SEVENTH
TWO HUNDRED EIGHTH
TWO HUNDRED NINTH
TWO HUNDRED TENTH
TWO HUNDRED ELEVENTH
TWO HUNDRED TWELFTH
TWO HUNDRED THIRTEENTH
TWO HUNDRED FOURTEENTH
TWO HUNDRED FIFTEENTH
TWO HUNDRED SIXTEENTH
TWO HUNDRED SEVENTEENTH
TWO HUNDRED EIGHTEENTH
TWO HUNDRED NINETEENTH
TWO HUNDRED TWENTIETH
TWO HUNDRED TWENTY-FIRST
TWO HUNDRED TWENTY-SECOND
TWO HUNDRED TWENTY-THIRD
TWO HUNDRED TWENTY-FOURTH
TWO HUNDRED TWENTY-FIFTH
TWO HUNDRED TWENTY-SIXTH
TWO HUNDRED TWENTY-SEVENTH
TWO HUNDRED TWENTY-EIGHTH
TWO HUNDRED TWENTY-NINTH
TWO HUNDRED THIRTIETH
TWO HUNDRED THIRTY-FIRST
TWO HUNDRED THIRTY-SECOND
TWO HUNDRED THIRTY-THIRD
TWO HUNDRED THIRTY-FOURTH
TWO HUNDRED THIRTY-FIFTH
TWO HUNDRED THIRTY-SIXTH
TWO HUNDRED THIRTY-SEVENTH
TWO HUNDRED THIRTY-EIGHTH
TWO HUNDRED THIRTY-NINTH
TWO HUNDRED FORTIETH
TWO HUNDRED FORTY-FIRST
TWO HUNDRED FORTY-SECOND
TWO HUNDRED FORTY-THIRD
TWO HUNDRED FORTY-FOURTH
TWO HUNDRED FORTY-FIFTH
TWO HUNDRED FORTY-SIXTH
TWO HUNDRED FORTY-SEVENTH
TWO HUNDRED FORTY-EIGHTH
TWO HUNDRED FORTY-NINTH
TWO HUNDRED FIFTIETH
TWO HUNDRED FIFTY-FIRST
TWO HUNDRED FIFTY-SECOND
TWO HUNDRED FIFTY-THIRD
TWO HUNDRED FIFTY-FOURTH
TWO HUNDRED FIFTY-FIFTH
TWO HUNDRED FIFTY-SIXTH
TWO HUNDRED FIFTY-SEVENTH
TWO HUNDRED FIFTY-EIGHTH
TWO HUNDRED FIFTY-NINTH
TWO HUNDRED SIXTIETH
TWO HUNDRED SIXTY-FIRST
TWO HUNDRED SIXTY-SECOND
TWO HUNDRED SIXTY-THIRD
TWO HUNDRED SIXTY-FOURTH
TWO HUNDRED SIXTY-FIFTH
TWO HUNDRED SIXTY-SIXTH
TWO HUNDRED SIXTY-SEVENTH
TWO HUNDRED SIXTY-EIGHTH
TWO HUNDRED SIXTY-NINTH
TWO HUNDRED SEVENTIETH
TWO HUNDRED SEVENTY-FIRST
TWO HUNDRED SEVENTY-SECOND
TWO HUNDRED SEVENTY-THIRD
TWO HUNDRED SEVENTY-FOURTH
TWO HUNDRED SEVENTY-FIFTH
TWO HUNDRED SEVENTY-SIXTH
TWO HUNDRED SEVENTY-SEVENTH
TWO HUNDRED SEVENTY-EIGHTH
TWO HUNDRED SEVENTY-NINTH
TWO HUNDRED EIGHTIETH
TWO HUNDRED EIGHTY-FIRST
TWO HUNDRED EIGHTY-SECOND
TWO HUNDRED EIGHTY-THIRD
TWO HUNDRED EIGHTY-FOURTH
TWO HUNDRED EIGHTY-FIFTH
TWO HUNDRED EIGHTY-SIXTH
TWO HUNDRED EIGHTY-SEVENTH
TWO HUNDRED EIGHTY-EIGHTH
TWO HUNDRED EIGHTY-NINTH
TWO HUNDRED NINETIETH
TWO HUNDRED NINETY-FIRST
TWO HUNDRED NINETY-SECOND
TWO HUNDRED NINETY-THIRD
TWO HUNDRED NINETY-FOURTH
TWO HUNDRED NINETY-FIFTH
TWO HUNDRED NINETY-SIXTH
TWO HUNDRED NINETY-SEVENTH
TWO HUNDRED NINETY-EIGHTH
TWO HUNDRED NINETY-NINTH
THREE HUNDRED
THREE HUNDRED FIRST
THREE HUNDRED SECOND
THREE HUNDRED THIRD
THREE HUNDRED FOURTH
THREE HUNDRED FIFTH
THREE HUNDRED SIXTH
THREE HUNDRED SEVENTH
THREE HUNDRED EIGHTH
THREE HUNDRED NINTH
THREE HUNDRED TENTH
THREE HUNDRED ELEVENTH
THREE HUNDRED TWELFTH
THREE HUNDRED THIRTEENTH
THREE HUNDRED FOURTEENTH
THREE HUNDRED FIFTEENTH
THREE HUNDRED SIXTEENTH
THREE HUNDRED SEVENTEENTH
THREE HUNDRED EIGHTEENTH
THREE HUNDRED NINETEENTH
THREE HUNDRED TWENTIETH
THREE HUNDRED TWENTY-FIRST
THREE HUNDRED TWENTY-SECOND
THREE HUNDRED TWENTY-THIRD
THREE HUNDRED TWENTY-FOURTH
THREE HUNDRED TWENTY-FIFTH
THREE HUNDRED TWENTY-SIXTH
THREE HUNDRED TWENTY-SEVENTH
THREE HUNDRED TWENTY-EIGHTH
THREE HUNDRED TWENTY-NINTH
THREE HUNDRED THIRTIETH
THREE HUNDRED THIRTY-FIRST
THREE HUNDRED THIRTY-SECOND
THREE HUNDRED THIRTY-THIRD
THREE HUNDRED THIRTY-FOURTH
THREE HUNDRED THIRTY-FIFTH
THREE HUNDRED THIRTY-SIXTH
THREE HUNDRED THIRTY-SEVENTH
THREE HUNDRED THIRTY-EIGHTH
THREE HUNDRED THIRTY-NINTH
THREE HUNDRED FORTIETH
THREE HUNDRED FORTY-FIRST
THREE HUNDRED FORTY-SECOND
THREE HUNDRED FORTY-THIRD
THREE HUNDRED FORTY-FOURTH
THREE HUNDRED FORTY-FIFTH
THREE HUNDRED FORTY-SIXTH
THREE HUNDRED FORTY-SEVENTH
THREE HUNDRED FORTY-EIGHTH
THREE HUNDRED FORTY-NINTH
THREE HUNDRED FIFTIETH
THREE HUNDRED FIFTY-FIRST
THREE HUNDRED FIFTY-SECOND
THREE HUNDRED FIFTY-THIRD
THREE HUNDRED FIFTY-FOURTH
THREE HUNDRED FIFTY-FIFTH
THREE HUNDRED FIFTY-SIXTH
THREE HUNDRED FIFTY-SEVENTH
THREE HUNDRED FIFTY-EIGHTH
THREE HUNDRED FIFTY-NINTH
THREE HUNDRED SIXTIETH
THREE HUNDRED SIXTY-FIRST
THREE HUNDRED SIXTY-SECOND
THREE HUNDRED SIXTY-THIRD
THREE HUNDRED SIXTY-FOURTH
THREE HUNDRED SIXTY-FIFTH
THREE HUNDRED SIXTY-SIXTH
THREE HUNDRED SIXTY-SEVENTH
THREE HUNDRED SIXTY-EIGHTH
THREE HUNDRED SIXTY-NINTH
THREE HUNDRED SEVENTIETH
THREE HUNDRED SEVENTY-FIRST
THREE HUNDRED SEVENTY-SECOND
THREE HUNDRED SEVENTY-THIRD
THREE HUNDRED SEVENTY-FOURTH
THREE HUNDRED SEVENTY-FIFTH
THREE HUNDRED SEVENTY-SIXTH
THREE HUNDRED SEVENTY-SEVENTH
THREE HUNDRED SEVENTY-EIGHTH
THREE HUNDRED SEVENTY-NINTH
THREE HUNDRED EIGHTIETH
THREE HUNDRED EIGHTY-FIRST
THREE HUNDRED EIGHTY-SECOND
THREE HUNDRED EIGHTY-THIRD
THREE HUNDRED EIGHTY-FOURTH
THREE HUNDRED EIGHTY-FIFTH
THREE HUNDRED EIGHTY-SIXTH
THREE HUNDRED EIGHTY-SEVENTH
THREE HUNDRED EIGHTY-EIGHTH
THREE HUNDRED EIGHTY-NINTH
THREE HUNDRED NINETIETH
THREE HUNDRED NINETY-FIRST
THREE HUNDRED NINETY-SECOND
THREE HUNDRED NINETY-THIRD
THREE HUNDRED NINETY-FOURTH
THREE HUNDRED NINETY-FIFTH
THREE HUNDRED NINETY-SIXTH
THREE HUNDRED NINETY-SEVENTH
THREE HUNDRED NINETY-EIGHTH
THREE HUNDRED NINETY-NINTH
FOUR HUNDRED
FOUR HUNDRED FIRST
FOUR HUNDRED SECOND
FOUR HUNDRED THIRD
FOUR HUNDRED FOURTH
FOUR HUNDRED FIFTH
FOUR HUNDRED SIXTH
FOUR HUNDRED SEVENTH
FOUR HUNDRED EIGHTH
FOUR HUNDRED NINTH
FOUR HUNDRED TENTH
FOUR HUNDRED ELEVENTH
FOUR HUNDRED TWELFTH
FOUR HUNDRED THIRTEENTH
FOUR HUNDRED FOURTEENTH
FOUR HUNDRED FIFTEENTH
FOUR HUNDRED SIXTEENTH
FOUR HUNDRED SEVENTEENTH
FOUR HUNDRED EIGHTEENTH
FOUR HUNDRED NINETEENTH
FOUR HUNDRED TWENTIETH
FOUR HUNDRED TWENTY-FIRST
FOUR HUNDRED TWENTY-SECOND
FOUR HUNDRED TWENTY-THIRD
FOUR HUNDRED TWENTY-FOURTH
FOUR HUNDRED TWENTY-FIFTH
FOUR HUNDRED TWENTY-SIXTH
FOUR HUNDRED TWENTY-SEVENTH
FOUR HUNDRED TWENTY-EIGHTH
FOUR HUNDRED TWENTY-NINTH
FOUR HUNDRED THIRTIETH
FOUR HUNDRED THIRTY-FIRST
FOUR HUNDRED THIRTY-SECOND
FOUR HUNDRED THIRTY-THIRD
FOUR HUNDRED THIRTY-FOURTH
FOUR HUNDRED THIRTY-FIFTH
FOUR HUNDRED THIRTY-SIXTH
FOUR HUNDRED THIRTY-SEVENTH
FOUR HUNDRED THIRTY-EIGHTH
FOUR HUNDRED THIRTY-NINTH
FOUR HUNDRED FORTIETH
FOUR HUNDRED FORTY-FIRST
FOUR HUNDRED FORTY-SECOND
FOUR HUNDRED FORTY-THIRD
FOUR HUNDRED FORTY-FOURTH
FOUR HUNDRED FORTY-FIFTH
FOUR HUNDRED FORTY-SIXTH
FOUR HUNDRED FORTY-SEVENTH
FOUR HUNDRED FORTY-EIGHTH
FOUR HUNDRED FORTY-NINTH
FOUR HUNDRED FIFTIETH
FOUR HUNDRED FIFTY-FIRST
FOUR HUNDRED FIFTY-SECOND
FOUR HUNDRED FIFTY-THIRD
FOUR HUNDRED FIFTY-FOURTH
FOUR HUNDRED FIFTY-FIFTH
FOUR HUNDRED FIFTY-SIXTH
FOUR HUNDRED FIFTY-SEVENTH
FOUR HUNDRED FIFTY-EIGHTH
FOUR HUNDRED FIFTY-NINTH
FOUR HUNDRED SIXTIETH
FOUR HUNDRED SIXTY-FIRST
FOUR HUNDRED SIXTY-SECOND
FOUR HUNDRED SIXTY-THIRD
FOUR HUNDRED SIXTY-FOURTH
FOUR HUNDRED SIXTY-FIFTH
FOUR HUNDRED SIXTY-SIXTH
FOUR HUNDRED SIXTY-SEVENTH
FOUR HUNDRED SIXTY-EIGHTH
FOUR HUNDRED SIXTY-NINTH
FOUR HUNDRED SEVENTIETH
FOUR HUNDRED SEVENTY-FIRST
FOUR HUNDRED SEVENTY-SECOND
FOUR HUNDRED SEVENTY-THIRD
FOUR HUNDRED SEVENTY-FOURTH
FOUR HUNDRED SEVENTY-FIFTH
FOUR HUNDRED SEVENTY-SIXTH
FOUR HUNDRED SEVENTY-SEVENTH
FOUR HUNDRED SEVENTY-EIGHTH
FOUR HUNDRED SEVENTY-NINTH
FOUR HUNDRED EIGHTIETH
FOUR HUNDRED EIGHTY-FIRST
FOUR HUNDRED EIGHTY-SECOND
FOUR HUNDRED EIGHTY-THIRD
FOUR HUNDRED EIGHTY-FOURTH
FOUR HUNDRED EIGHTY-FIFTH
FOUR HUNDRED EIGHTY-SIXTH
FOUR HUNDRED EIGHTY-SEVENTH
FOUR HUNDRED EIGHTY-EIGHTH
FOUR HUNDRED EIGHTY-NINTH
FOUR HUNDRED NINETIETH
FOUR HUNDRED NINETY-FIRST
FOUR HUNDRED NINETY-SECOND
FOUR HUNDRED NINETY-THIRD
FOUR HUNDRED NINETY-FOURTH
FOUR HUNDRED NINETY-FIFTH
FOUR HUNDRED NINETY-SIXTH
FOUR HUNDRED NINETY-SEVENTH
FOUR HUNDRED NINETY-EIGHTH
FOUR HUNDRED NINETY-NINTH
FIVE HUNDRED
FIVE HUNDRED FIRST
FIVE HUNDRED SECOND
FIVE HUNDRED THIRD
FIVE HUNDRED FOURTH
FIVE HUNDRED FIFTH
FIVE HUNDRED SIXTH
FIVE HUNDRED SEVENTH
FIVE HUNDRED EIGHTH
FIVE HUNDRED NINTH
FIVE HUNDRED TENTH
FIVE HUNDRED ELEVENTH
FIVE HUNDRED TWELFTH
FIVE HUNDRED THIRTEENTH
FIVE HUNDRED FOURTEENTH
FIVE HUNDRED FIFTEENTH
FIVE HUNDRED SIXTEENTH
FIVE HUNDRED SEVENTEENTH
FIVE HUNDRED EIGHTEENTH
FIVE HUNDRED NINETEENTH
FIVE HUNDRED TWENTIETH
FIVE HUNDRED TWENTY-FIRST
FIVE HUNDRED TWENTY-SECOND
FIVE HUNDRED TWENTY-THIRD
FIVE HUNDRED TWENTY-FOURTH
FIVE HUNDRED TWENTY-FIFTH
FIVE HUNDRED TWENTY-SIXTH
FIVE HUNDRED TWENTY-SEVENTH
FIVE HUNDRED TWENTY-EIGHTH
FIVE HUNDRED TWENTY-NINTH
FIVE HUNDRED THIRTIETH
FIVE HUNDRED THIRTY-FIRST
FIVE HUNDRED THIRTY-SECOND
FIVE HUNDRED THIRTY-THIRD
FIVE HUNDRED THIRTY-FOURTH
FIVE HUNDRED THIRTY-FIFTH
FIVE HUNDRED THIRTY-SIXTH
FIVE HUNDRED THIRTY-SEVENTH
FIVE HUNDRED THIRTY-EIGHTH
FIVE HUNDRED THIRTY-NINTH
FIVE HUNDRED FORTIETH
FIVE HUNDRED FORTY-FIRST
FIVE HUNDRED FORTY-SECOND
FIVE HUNDRED FORTY-THIRD
FIVE HUNDRED FORTY-FOURTH
FIVE HUNDRED FORTY-FIFTH
FIVE HUNDRED FORTY-SIXTH
FIVE HUNDRED FORTY-SEVENTH
FIVE HUNDRED FORTY-EIGHTH
FIVE HUNDRED FORTY-NINTH
FIVE HUNDRED FIFTIETH
FIVE HUNDRED FIFTY-FIRST
FIVE HUNDRED FIFTY-SECOND
FIVE HUNDRED FIFTY-THIRD
FIVE HUNDRED FIFTY-FOURTH
FIVE HUNDRED FIFTY-FIFTH
FIVE HUNDRED FIFTY-SIXTH
FIVE HUNDRED FIFTY-SEVENTH
FIVE HUNDRED FIFTY-EIGHTH
FIVE HUNDRED FIFTY-NINTH
FIVE HUNDRED SIXTIETH
FIVE HUNDRED SIXTY-FIRST
FIVE HUNDRED SIXTY-SECOND
FIVE HUNDRED SIXTY-THIRD
FIVE HUNDRED SIXTY-FOURTH
FIVE HUNDRED SIXTY-FIFTH
FIVE HUNDRED SIXTY-SIXTH
FIVE HUNDRED SIXTY-SEVENTH
FIVE HUNDRED SIXTY-EIGHTH
FIVE HUNDRED SIXTY-NINTH
FIVE HUNDRED SEVENTIETH
FIVE HUNDRED SEVENTY-FIRST
FIVE HUNDRED SEVENTY-SECOND
FIVE HUNDRED SEVENTY-THIRD
FIVE HUNDRED SEVENTY-FOURTH
FIVE HUNDRED SEVENTY-FIFTH
FIVE HUNDRED SEVENTY-SIXTH
FIVE HUNDRED SEVENTY-SEVENTH
FIVE HUNDRED SEVENTY-EIGHTH
FIVE HUNDRED SEVENTY-NINTH
FIVE HUNDRED EIGHTIETH
FIVE HUNDRED EIGHTY-FIRST
FIVE HUNDRED EIGHTY-SECOND
FIVE HUNDRED EIGHTY-THIRD
FIVE HUNDRED EIGHTY-FOURTH
FIVE HUNDRED EIGHTY-FIFTH
FIVE HUNDRED EIGHTY-SIXTH
FIVE HUNDRED EIGHTY-SEVENTH
FIVE HUNDRED EIGHTY-EIGHTH
FIVE HUNDRED EIGHTY-NINTH
FIVE HUNDRED NINETIETH
FIVE HUNDRED NINETY-FIRST
FIVE HUNDRED NINETY-SECOND
FIVE HUNDRED NINETY-THIRD
FIVE HUNDRED NINETY-FOURTH
FIVE HUNDRED NINETY-FIFTH
FIVE HUNDRED NINETY-SIXTH
FIVE HUNDRED NINETY-SEVENTH
FIVE HUNDRED NINETY-EIGHTH
FIVE HUNDRED NINETY-NINTH
SIX HUNDRED
SIX HUNDRED FIRST
SIX HUNDRED SECOND
SIX HUNDRED THIRD
SIX HUNDRED FOURTH
SIX HUNDRED FIFTH
SIX HUNDRED SIXTH
SIX HUNDRED SEVENTH
SIX HUNDRED EIGHTH
SIX HUNDRED NINTH
SIX HUNDRED TENTH
SIX HUNDRED ELEVENTH
SIX HUNDRED TWELFTH
SIX HUNDRED THIRTEENTH
SIX HUNDRED FOURTEENTH
SIX HUNDRED FIFTEENTH
SIX HUNDRED SIXTEENTH
SIX HUNDRED SEVENTEENTH
SIX HUNDRED EIGHTEENTH
SIX HUNDRED NINETEENTH
SIX HUNDRED TWENTIETH
SIX HUNDRED TWENTY-FIRST
SIX HUNDRED TWENTY-SECOND
SIX HUNDRED TWENTY-THIRD
SIX HUNDRED TWENTY-FOURTH
SIX HUNDRED TWENTY-FIFTH
SIX HUNDRED TWENTY-SIXTH
SIX HUNDRED TWENTY-SEVENTH
SIX HUNDRED TWENTY-EIGHTH
SIX HUNDRED TWENTY-NINTH
SIX HUNDRED THIRTIETH
SIX HUNDRED THIRTY-FIRST
SIX HUNDRED THIRTY-SECOND
SIX HUNDRED THIRTY-THIRD
SIX HUNDRED THIRTY-FOURTH
SIX HUNDRED THIRTY-FIFTH
SIX HUNDRED THIRTY-SIXTH
SIX HUNDRED THIRTY-SEVENTH
SIX HUNDRED THIRTY-EIGHTH
SIX HUNDRED THIRTY-NINTH
SIX HUNDRED FORTIETH
SIX HUNDRED FORTY-FIRST
SIX HUNDRED FORTY-SECOND
SIX HUNDRED FORTY-THIRD
SIX HUNDRED FORTY-FOURTH
SIX HUNDRED FORTY-FIFTH
SIX HUNDRED FORTY-SIXTH
SIX HUNDRED FORTY-SEVENTH
SIX HUNDRED FORTY-EIGHTH
SIX HUNDRED FORTY-NINTH
SIX HUNDRED FIFTIETH
SIX HUNDRED FIFTY-FIRST
SIX HUNDRED FIFTY-SECOND
SIX HUNDRED FIFTY-THIRD
SIX HUNDRED FIFTY-FOURTH
SIX HUNDRED FIFTY-FIFTH
SIX HUNDRED FIFTY-SIXTH
SIX HUNDRED FIFTY-SEVENTH
SIX HUNDRED FIFTY-EIGHTH
SIX HUNDRED FIFTY-NINTH
SIX HUNDRED SIXTIETH
SIX HUNDRED SIXTY-FIRST
SIX HUNDRED SIXTY-SECOND
SIX HUNDRED SIXTY-THIRD
SIX HUNDRED SIXTY-FOURTH
SIX HUNDRED SIXTY-FIFTH
SIX HUNDRED SIXTY-SIXTH
SIX HUNDRED SIXTY-SEVENTH
SIX HUNDRED SIXTY-EIGHTH
SIX HUNDRED SIXTY-NINTH
SIX HUNDRED SEVENTIETH
SIX HUNDRED SEVENTY-FIRST
SIX HUNDRED SEVENTY-SECOND
SIX HUNDRED SEVENTY-THIRD
SIX HUNDRED SEVENTY-FOURTH
SIX HUNDRED SEVENTY-FIFTH
SIX HUNDRED SEVENTY-SIXTH
SIX HUNDRED SEVENTY-SEVENTH
SIX HUNDRED SEVENTY-EIGHTH
SIX HUNDRED SEVENTY-NINTH
SIX HUNDRED EIGHTIETH
SIX HUNDRED EIGHTY-FIRST
SIX HUNDRED EIGHTY-SECOND
SIX HUNDRED EIGHTY-THIRD
SIX HUNDRED EIGHTY-FOURTH
SIX HUNDRED EIGHTY-FIFTH
SIX HUNDRED EIGHTY-SIXTH
SIX HUNDRED EIGHTY-SEVENTH
SIX HUNDRED EIGHTY-EIGHTH
SIX HUNDRED EIGHTY-NINTH
SIX HUNDRED NINETIETH
SIX HUNDRED NINETY-FIRST
SIX HUNDRED NINETY-SECOND
SIX HUNDRED NINETY-THIRD
SIX HUNDRED NINETY-FOURTH
SIX HUNDRED NINETY-FIFTH
SIX HUNDRED NINETY-SIXTH
SIX HUNDRED NINETY-SEVENTH
SIX HUNDRED NINETY-EIGHTH
SIX HUNDRED NINETY-NINTH
SEVEN HUNDRED
SEVEN HUNDRED FIRST
SEVEN HUNDRED SECOND
SEVEN HUNDRED THIRD
SEVEN HUNDRED FOURTH
SEVEN HUNDRED FIFTH
SEVEN HUNDRED SIXTH
SEVEN HUNDRED SEVENTH
SEVEN HUNDRED EIGHTH
SEVEN HUNDRED NINTH
SEVEN HUNDRED TENTH
SEVEN HUNDRED ELEVENTH
SEVEN HUNDRED TWELFTH
SEVEN HUNDRED THIRTEENTH
SEVEN HUNDRED FOURTEENTH
SEVEN HUNDRED FIFTEENTH
SEVEN HUNDRED SIXTEENTH
SEVEN HUNDRED SEVENTEENTH
SEVEN HUNDRED EIGHTEENTH
SEVEN HUNDRED NINETEENTH
SEVEN HUNDRED TWENTIETH
SEVEN HUNDRED TWENTY-FIRST
SEVEN HUNDRED TWENTY-SECOND
SEVEN HUNDRED TWENTY-THIRD
SEVEN HUNDRED TWENTY-FOURTH
SEVEN HUNDRED TWENTY-FIFTH
SEVEN HUNDRED TWENTY-SIXTH
SEVEN HUNDRED TWENTY-SEVENTH
SEVEN HUNDRED TWENTY-EIGHTH
SEVEN HUNDRED TWENTY-NINTH
SEVEN HUNDRED THIRTIETH
SEVEN HUNDRED THIRTY-FIRST
SEVEN HUNDRED THIRTY-SECOND
SEVEN HUNDRED THIRTY-THIRD
SEVEN HUNDRED THIRTY-FOURTH
SEVEN HUNDRED THIRTY-FIFTH
SEVEN HUNDRED THIRTY-SIXTH
SEVEN HUNDRED THIRTY-SEVENTH
SEVEN HUNDRED THIRTY-EIGHTH
SEVEN HUNDRED THIRTY-NINTH
SEVEN HUNDRED FORTIETH
SEVEN HUNDRED FORTY-FIRST
SEVEN HUNDRED FORTY-SECOND
SEVEN HUNDRED FORTY-THIRD
SEVEN HUNDRED FORTY-FOURTH
SEVEN HUNDRED FORTY-FIFTH
SEVEN HUNDRED FORTY-SIXTH
SEVEN HUNDRED FORTY-SEVENTH
SEVEN HUNDRED FORTY-EIGHTH
SEVEN HUNDRED FORTY-NINTH
SEVEN HUNDRED FIFTIETH
SEVEN HUNDRED FIFTY-FIRST
SEVEN HUNDRED FIFTY-SECOND
SEVEN HUNDRED FIFTY-THIRD
SEVEN HUNDRED FIFTY-FOURTH
SEVEN HUNDRED FIFTY-FIFTH
SEVEN HUNDRED FIFTY-SIXTH
SEVEN HUNDRED FIFTY-SEVENTH
SEVEN HUNDRED FIFTY-EIGHTH
SEVEN HUNDRED FIFTY-NINTH
SEVEN HUNDRED SIXTIETH
SEVEN HUNDRED SIXTY-FIRST
SEVEN HUNDRED SIXTY-SECOND
SEVEN HUNDRED SIXTY-THIRD
SEVEN HUNDRED SIXTY-FOURTH
SEVEN HUNDRED SIXTY-FIFTH
SEVEN HUNDRED SIXTY-SIXTH
SEVEN HUNDRED SIXTY-SEVENTH
SEVEN HUNDRED SIXTY-EIGHTH
SEVEN HUNDRED SIXTY-NINTH
SEVEN HUNDRED SEVENTIETH
SEVEN HUNDRED SEVENTY-FIRST
SEVEN HUNDRED SEVENTY-SECOND
SEVEN HUNDRED SEVENTY-THIRD
SEVEN HUNDRED SEVENTY-FOURTH
SEVEN HUNDRED SEVENTY-FIFTH
SEVEN HUNDRED SEVENTY-SIXTH
SEVEN HUNDRED SEVENTY-SEVENTH
SEVEN HUNDRED SEVENTY-EIGHTH
SEVEN HUNDRED SEVENTY-NINTH
SEVEN HUNDRED EIGHTIETH
SEVEN HUNDRED EIGHTY-FIRST
SEVEN HUNDRED EIGHTY-SECOND
SEVEN HUNDRED EIGHTY-THIRD
SEVEN HUNDRED EIGHTY-FOURTH
SEVEN HUNDRED EIGHTY-FIFTH
SEVEN HUNDRED EIGHTY-SIXTH
SEVEN HUNDRED EIGHTY-SEVENTH
SEVEN HUNDRED EIGHTY-EIGHTH
SEVEN HUNDRED EIGHTY-NINTH
SEVEN HUNDRED NINETIETH
SEVEN HUNDRED NINETY-FIRST
SEVEN HUNDRED NINETY-SECOND
SEVEN HUNDRED NINETY-THIRD
SEVEN HUNDRED NINETY-FOURTH
SEVEN HUNDRED NINETY-FIFTH
SEVEN HUNDRED NINETY-SIXTH
SEVEN HUNDRED NINETY-SEVENTH
SEVEN HUNDRED NINETY-EIGHTH
SEVEN HUNDRED NINETY-NINTH
EIGHT HUNDRED
EIGHT HUNDRED FIRST
EIGHT HUNDRED SECOND
EIGHT HUNDRED THIRD
EIGHT HUNDRED FOURTH
EIGHT HUNDRED FIFTH
EIGHT HUNDRED SIXTH
EIGHT HUNDRED SEVENTH
EIGHT HUNDRED EIGHTH
EIGHT HUNDRED NINTH
EIGHT HUNDRED TENTH
EIGHT HUNDRED ELEVENTH
EIGHT HUNDRED TWELFTH
EIGHT HUNDRED THIRTEENTH
EIGHT HUNDRED FOURTEENTH
EIGHT HUNDRED FIFTEENTH
EIGHT HUNDRED SIXTEENTH
EIGHT HUNDRED SEVENTEENTH
EIGHT HUNDRED EIGHTEENTH
EIGHT HUNDRED NINETEENTH
EIGHT HUNDRED TWENTIETH
EIGHT HUNDRED TWENTY-FIRST
EIGHT HUNDRED TWENTY-SECOND
EIGHT HUNDRED TWENTY-THIRD
EIGHT HUNDRED TWENTY-FOURTH
EIGHT HUNDRED TWENTY-FIFTH
EIGHT HUNDRED TWENTY-SIXTH
EIGHT HUNDRED TWENTY-SEVENTH
EIGHT HUNDRED TWENTY-EIGHTH
EIGHT HUNDRED TWENTY-NINTH
EIGHT HUNDRED THIRTIETH
EIGHT HUNDRED THIRTY-FIRST
EIGHT HUNDRED THIRTY-SECOND
EIGHT HUNDRED THIRTY-THIRD
EIGHT HUNDRED THIRTY-FOURTH
EIGHT HUNDRED THIRTY-FIFTH
EIGHT HUNDRED THIRTY-SIXTH
EIGHT HUNDRED THIRTY-SE

RELIGIOUS ORGANIZATIONS	DENOMINATION
St. Gabriel 40th Ave. & Ulloa St.	Catholic
St. Gabriel's Convent 2559 40th Ave.	Catholic
St. Gabriel's Elementary School 2550 41st Ave.	Catholic
Grace Evangelical Lutheran Church 3201 Ulloa St.	Lutheran (American Lutheran Church)
Parkside Methodist Church 2540 Taraval St.	Methodist
First United Church 1740 Sloat Blvd.	Presbyterian (United)
The Pinehurst Lodge for Women and Children 2685 30th Ave.	The Salvation Army
Parkside Spiritual Science 2806 Taraval St.	Spiritualist

12-280

Age Structure: Percentage of all persons who live in the parish and who are in selected age categories.

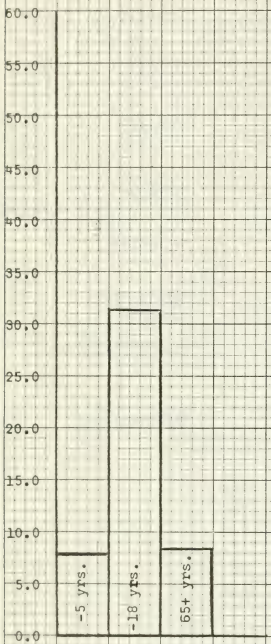

School Attainment: Percentage distribution of all persons 25+ years of age by number of years of schooling completed.

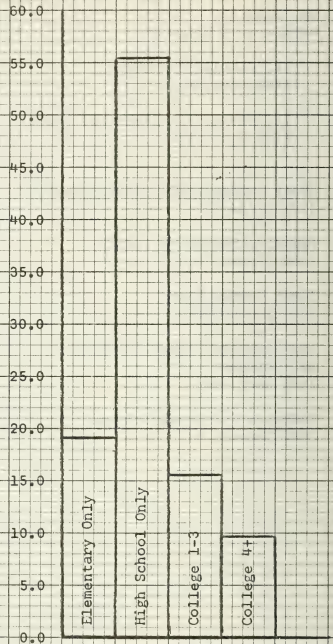

St. Gabriel

TOTAL POPULATION

All persons	19819	100.0
Males	9414	47.5
Females	10405	52.5
Sex Ratio: (males per 100 females)		90.47

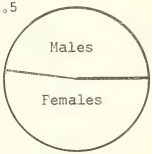

AGE

Persons under 5 years of age	1558	7.9*
Persons under 18 years of age	6209	31.3*
Persons over 65 years of age	1662	8.4*
Median age: Males		39.4
Females		41.0

*percent of total population

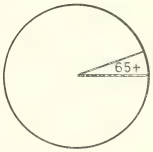

EDUCATION

All persons	12459	100.0
Elementary only	2382	19.1
High School only	6911	55.5
College 1 to 3 years	1949	15.6
College 4 and more years	1217	9.8
Median school years completed:		12.3

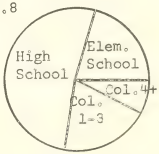

St. Gabriel

RACE AND NATIVITY

Total Population	19819	100.0
White	19531	98.5
Non-white	288	1.5
Negro	(22	0.1)**
(Negro as a percent of non-white		7.6)

White: Spanish Surname -- Total	589	100.0
Native born	430	73.0
Foreign born or foreign stock	159	27.0

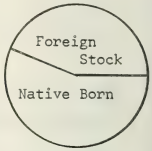

Total Foreign Stock	8586	100.0
(Foreign stock as a percent of total		43.3)
Foreign born	2932	34.1
Native born, foreign or mixed parents	5654	65.9

Foreign Stock:	8586	100.0
United Kingdom	928	10.8
Ireland (Eire)	877	10.2
Norway	188	2.2
Sweden	285	3.3
Germany	1193	13.9
Poland	409	4.8
Czechoslovakia	56	0.7
Austria	228	2.7
Hungary	73	0.8
U.S.S.R.	675	7.8
Italy	826	9.6
Canada	600	7.0
Mexico	110	1.3
All other and not reported*	2138	24.9

*Includes Orientals
**Included in non-white

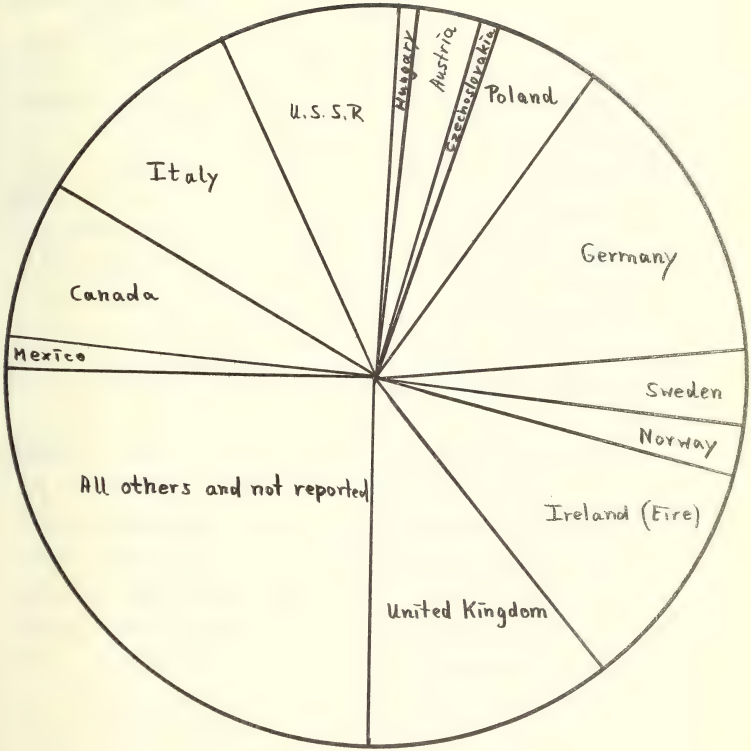
U.S.S.R
Hungary
Austria
Czechoslovakia
Poland
Italy
Germany
Canada
Mexico
Sweden
Norway
All others and not reported
Ireland (Eire)
United Kingdom

MARITAL STATUS

	Males		Females	
	Number	Percent	Number	Percent
Total (14+ years of age)	6898	100.0	8009	100.0
Single	1447	21.0	1443	18.0
Married	5161	74.8	5252	65.6
Seperated	(27	0.5	78	1.5)*
Widowed	176	2.6	957	11.9
Divorced	114	1.6	357	4.5

*included in married

Fertility: (Children -5 per 1000 women, 15-49) [1558/4905 = 317.635]

Married Couples, Total	4990	100.0
With own household	4935	98.9
With own children under 6	1182	23.7
With own children under 18	2702	54.1
With husband under 45	2089	41.9
With own children under 18	1721	34.5
Unrelated Individuals	1073	5.4*

*percent of total population

St. Gabriel

HOUSING CHARACTERISTICS

Total Dwelling Units	6559	100.0
% Single Family	5899	89.9
% Multiple Family	660	10.1

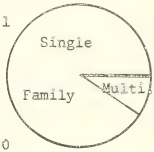

TENURE

All Occupied Units	6462	100.0
% Owner Occupied Dwelling Units	5433	84.1
Median Value, in Dollars	$18,667	
% Renter Occupied Dwelling Units	1029	15.9
Median Gross Monthly Rent	$115.33	

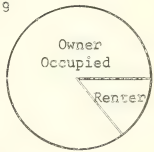

MOBILITY

All Occupied Units	6462	100.0
% Moved in between 1958 to March 1960	1333	20.6
% Moved in between 1954 to 1957	1739	26.9
% Moved in between 1940 to 1953	2917	45.1
% Moved in 1939 or earlier	473	7.3

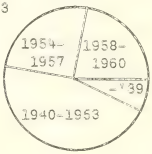

LABOR FORCE

Total population over 14 years of age	14908	100.0
% in labor force	9038	56.8
% not in labor force	5870	43.2
Males (total, 14+ years of age)	6898	100.0
% in labor force	5730	83.1
% not in labor force	1168	16.9
Females (total, 14+ years of age)	8010	100.0
% in labor force	3309	41.3
% not in labor force	4701	58.7
% married women in labor force, husband present	1978	60.0*
% married women in labor force, children -6	181	5.5*

*percent of all women in labor force

OCCUPATION

Total, employed males	5330	100.0
Percent professional and managerial	1489	27.9
Percent clerical and sales	1433	26.9
Percent all others	2408	45.2

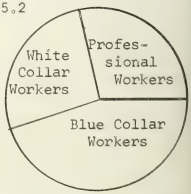

INCOME

All Families	5684	100.0
Low Income (under $1,000 to $4,999)	891	15.7
Medium Income ($5,000 to $9,999)	3232	56.9
High Income ($10,000 and over)	1561	27.4

Median yearly family income in Dollars $7,915.68

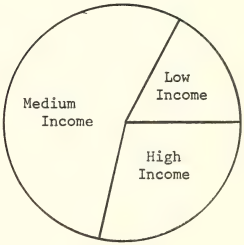

St. Gabriel

LAND USE, 1961 to 1964

	In Acres:	Percentage By Category	Percentage By net acreage
Gross Area of Community	719.21	100.0	100.0
Net Area of Community	495.96	68.9	100.0
Residence Total	375.01	100.0	75.6
Single Family Detached	27.37	7.3	5.5
Single Family Row	333.66	88.9	67.2
Two Family	6.26	1.7	1.3
Three to Four Family	1.34	0.4	0.3
Five to Nine Family	4.31	1.1	0.9
Ten Family and over	1.02	0.3	0.2
Rooming and Boarding Houses			
Hotel and Motel	1.05	0.3	0.2
Public Housing			
Commerce Total	14.12	100.0	2.9
Retail and Offices	8.75	62.0	1.8
Gas Station	2.38	16.8	0.5
Commercial Garage	0.08	0.6	0.0
Wholesale			
Parking and Used Car Lot	2.83	20.0	0.6
Other Open Air Commerce	0.08	0.6	0.0
Industrial Total	0.73	100.0	0.1
Utility Total	7.39	100.0	1.5
Trucks and Bus Terminals			
Railroad Tracks & Terminals			
Lakes and Reservoirs	7.36	99.6	1.5
Other Utilities	0.03	0.4	0.0
Institution Total	6.20	100.0	1.3
Private and Parochial Schools	1.74	28.1	0.4
Homes	3.27	52.7	0.7
Hospitals			
Churches	0.99	16.0	0.2
Convents and Monastries	0.20	3.2	0.0
Other Institutional Uses			
Public Total	89.89	100.0	18.1
Public Recreation	55.98	62.2	11.3
Public Schools	14.45	16.1	2.9
Libraries	0.05	0.1	0.0
Hospitals			
Administrative			
Fire and Police	0.17	0.2	0.0
Other Public Use	19.24	21.4	3.9
Private Recreation			
Vacant Total	2.62	100.0	0.5

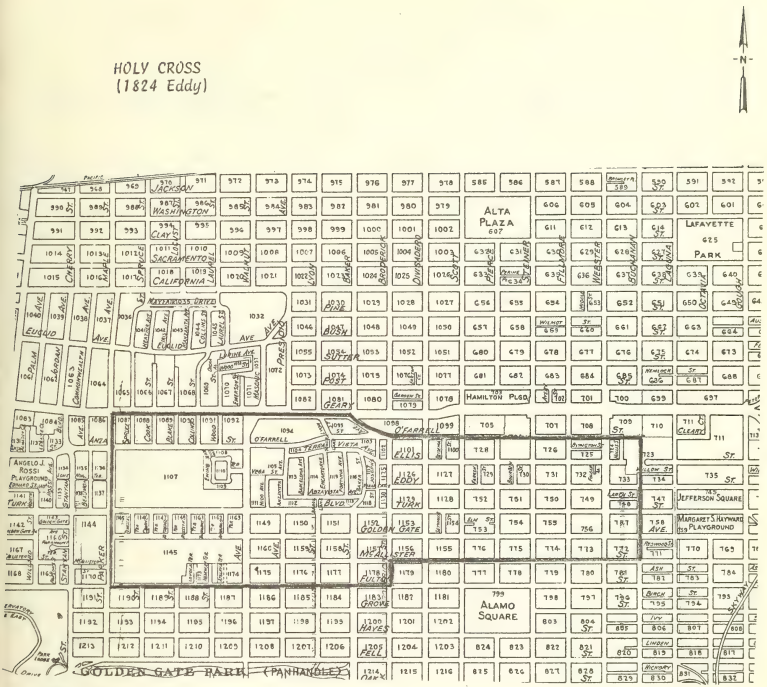

Boundaries—Commencing at Buchanan and O'Farrell Sts., to St. Joseph Ave., to Geary St., to Parker Ave., to Fulton St., to Central Ave., to McAllister St., to Buchanan St., to O'Farrell St. St. Ignatius Church is situated within the limits of Holy Cross parish.

RELIGIOUS ORGANIZATIONS	DENOMINATION
Holy Cross 1824 Eddy St.	Catholic
Helpers of the Holy Souls 204 Haight St.	Catholic
Motherhouse, Sisters of the Presentation of the Blessed Virgin Mary Turk St. & Masonic Ave.	Catholic
Presentation Academy (High School for Girls) Turk St. & Masonic Ave.	Catholic
St. Elizabeth's Infant Hospital 100 Masonic Ave.	Catholic
St. Ignatius Fulton St. & Parker Ave.	Catholic
St. Ignatius High School (Boys) 222 Stanyan St.	Catholic
San Francisco College for Women Lone Mountain - 2800 Turk St.	Catholic
University of San Francisco Golden Gate & Parker Ave.	Catholic
Glad Tidings Temple 1451 Ellis St.	Assemblies of God
Bethel Grove Baptist Church 1260 Golden Gate Ave.	Baptist
El Bethel Baptist Church 1320 Golden Gate Ave.	Baptist (Nat. Baptist Convention)
Emanuel Baptist Church 1155 McAllister St.	Baptist (Nat. Baptist Convention)
Greater New Jerusalem 1465 Eddy St.	Baptist (Calif. State Baptist Convention, U.S.A., Inc.)
Jericho Missionary Baptist Church 1778 Turk St.	Baptist

RELIGIOUS ORGANIZATIONS	DENOMINATION
Morning Star Missionary Baptist Church 1376 Turk St.	Baptist (Metropolitan)
Mt. Calvary Baptist Church 1642 Ellis St.	Baptist (Metropolitan)
Mt. Enon Baptist Church 1465 Eddy St.	Baptist (Calif. State Baptist Convention, U.S.A., Inc.)
Mount Sinai Baptist Church 1823 Turk St.	Baptist (Nat. Baptist Convention)
Mount Vernon Baptist Church 1242 1/2 Turk St.	Baptist
Mt. Zion Church 1671 Ellis St.	Baptist (Calif. State Baptist Convention, U.S.A., Inc.)
Olivet Baptist Church 1554 Ellis St.	Baptist (Nat. Baptist Convention)
St. Paul Baptist Church 1242 Divisidero St.	Baptist
Second Union Baptist Church 1365 Golden Gate Ave.	Baptist
Third Baptist Church 1399 McAllister St.	Baptist (American Baptist Union)
Uptown Church of Christ 1641 Ellis St.	Church of Christ
Fellowship Church of God in Christ 1822 Ellis St.	Church of God in Christ
St. Beullah Church of God in Christ 1233 Golden Gate Ave.	Church of God in Christ
St. Cyprian's Episcopal Church Turk at Lyon St.	Episcopal
Serbian Orthodox Church of St. John the Baptist 900 Baker St.	Eastern Orthodox

(continued)

RELIGIOUS ORGANIZATIONS	DENOMINATION
Holy Cross	
Congregation Keneseth Israel 935 Webster St.	Jewish
First A.M.E. Zion Church 2159 Golden Gate Ave.	A.M.E. Zion (African Methodist Episcopal)
Missionary Temple C.M.E. Church 1455 Golden Gate Ave.	Christian Methodist Episcopal
People's Association Church 1012 McAllister St.	Non-denominational
Triumph Church 11 Seymour St.	Pentecostal Holiness
The Salvation Army Fillmore Corps 2000 Golden Gate Ave.	The Salvation Army
Church of Our Lord's Most Tender Compassion 1650 Ellis	----------

Age Structure: Percentage of all persons who live in the parish and who are in selected age categories.

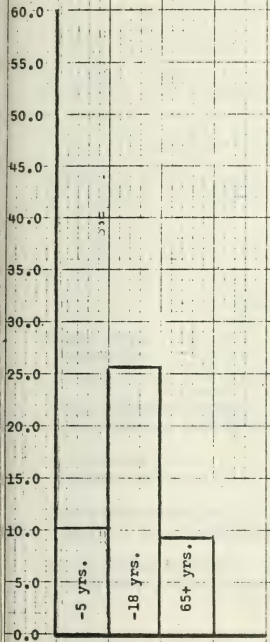

School Attainment: Percentage distribution of all persons 25+ years of age by number of years of schooling completed.

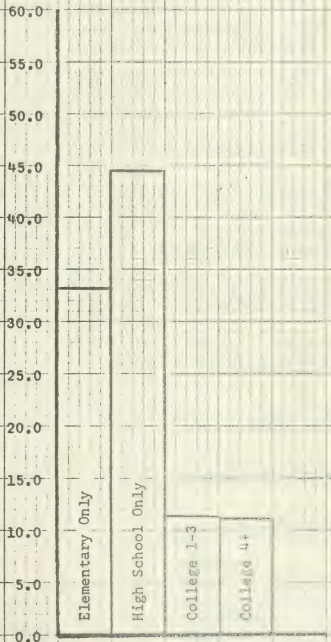

Holy Cross

TOTAL POPULATION

All persons	15215	100.0
Males	7473	49.1
Females	7742	50.9
Sex Ratio: (males per 100 females)	96.52	

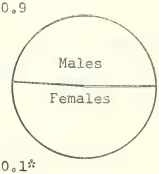

AGE

Persons under 5 years of age	1535	10.1*
Persons under 18 years of age	3906	25.7*
Persons over 65 years of age	1409	9.3*
Median age: Males	33.6	
Females	33.3	

*percent of total population

EDUCATION

All persons	9311	100.0
Elementary only	3082	33.1
High School only	4140	44.5
College 1 to 3 years	1052	11.3
College 4 and more years	1037	11.1
Median school years completed:	10.8	

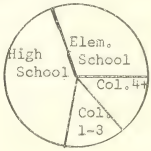

Holy Cross

RACE AND NATIVITY

Total Population	15215	100.0
White	6466	42.5
Non-white	8749	57.5
Negro	(7433	48.8)**
(Negro as a percent of non-white		85.0)

White: Spanish Surname -- Total	452	100.0
Native born	241	53.3
Foreign born or foreign stock	211	46.7

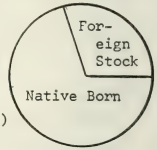

Total Foreign Stock	4260	100.0
(Foreign stock as a percent of total		28.0)
Foreign born	2294	53.8
Native born, foreign or mixed parents	1966	46.2

Foreign Stock:	4260	100.0
United Kingdom	192	4.5
Ireland (Eire)	230	5.4
Norway	27	0.6
Sweden	83	2.0
Germany	355	8.3
Poland	122	2.9
Czechoslovakia	28	0.7
Austria	87	2.0
Hungary	40	0.9
U.S.S.R.	319	7.5
Italy	253	5.9
Canada	184	4.3
Mexico	198	4.7
All other and not reported*	2142	50.3

*Includes Orientals
**Included in non-white

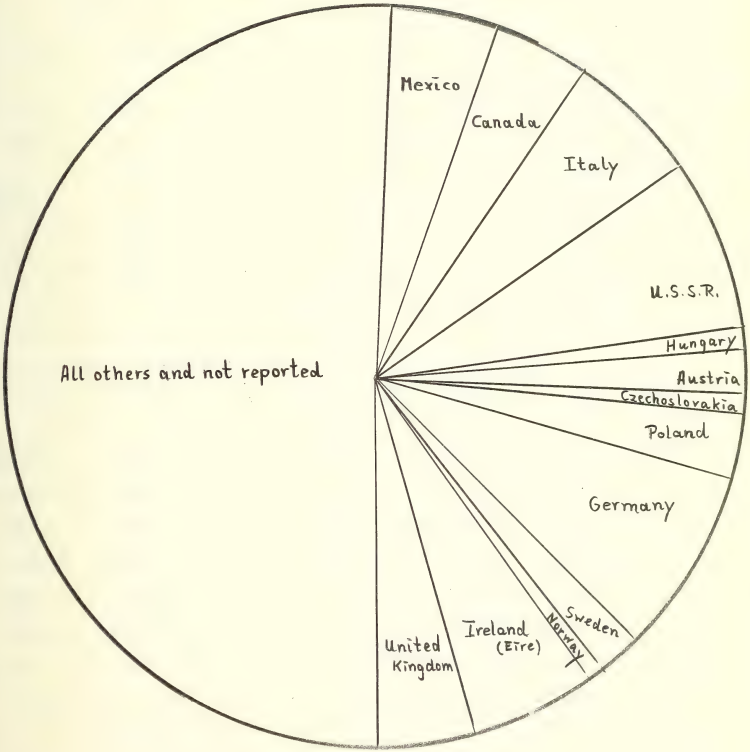
Mexico
Canada
Italy
U.S.S.R.
Hungary
Austria
Czechoslovakia
Poland
Germany
Sweden
Norway
Ireland
(Eire)
United
Kingdom
All others and not reported

MARITAL STATUS

	Males		Females	
	Number	Percent	Number	Percent
Total (14+ years of age)	5799	100.0	6047	100.0
Single	2079	35.8	1388	22.9
Married	3101	53.5	3239	53.5
Seperated	(247	8.0	389	12.0)*
Widowed	243	4.2	874	14.5
Divorced	376	6.5	546	9.0

*included in married

Fertility: (Children -5 per 1000 women, 15-49) [1535/3946 = 389.002]

Married Couples, Total	2814	100.0
With own household	2743	97.5
With own children under 6	722	25.7
With own children under 18	1084	38.5
With husband under 45	1443	51.3
With own children under 18	808	28.7
Unrelated Individuals	3884	25.5*

*percent of total population

HOUSING CHARACTERISTICS

Total Dwelling Units	6446	100.0
% Single Family	1008	15.6
% Multiple Family	5438	84.4

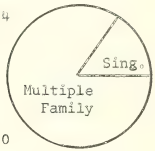

TENURE

All Occupied Units	6013	100.0
% Owner Occupied Dwelling Units	1026	17.1
Median Value, in Dollars	$18,767	
% Renter Occupied Dwelling Units	4987	82.9
Median Gross Monthly Rent	$66.00	

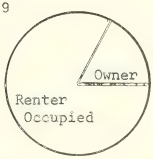

MOBILITY

All Occupied Units	6013	100.0
% Moved in between 1958 to March 1960	2711	45.1
% Moved in between 1954 to 1957	1639	27.2
% Moved in between 1940 to 1953	1234	20.5
% Moved in 1939 or earlier	375	6.2

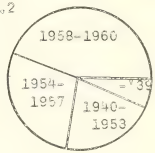

LABOR FORCE

Total population over 14 years of age	11846	100.0
% in labor force	7508	63.4
% not in labor force	4338	36.6
Males (total, 14+ years of age)	5838	100.0
% in labor force	4553	78.0
% not in labor force	1285	22.0
Females (total, 14+ years of age)	6008	100.0
% in labor force	2955	49.2
% not in labor force	3053	50.8
% married women in labor force, husband present	1222	41.3*
% married women in labor force, children -6	230	7.8*

*percent of all women in labor force

OCCUPATION

Total, employed males	3577	100.0
Percent professional and managerial	768	21.5
Percent clerical and sales	737	20.6
Percent all others	2072	57.9

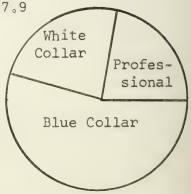

Holy Cross

INCOME

All Families	3598	100.0
Low Income (under $1,000 to $4,999)	1826	50.8
Medium Income ($5,000 to $9,999)	1260	35.0
High Income ($10,000 and over)	512	14.2

Median yearly family income in Dollars $4,926.07

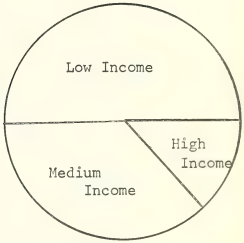

LAND USE, 1961 to 1964

	In Acres:	Percentage By Category	Percentage By net acreage
Gross Area of Community	344.55	100.0	100.0
Net Area of Community	242.76	70.5	100.0
Residence Total	112.69	100.0	46.4
Single Family Detached	1.36	1.2	0.6
Single Family Row	29.12	25.8	12.0
Two Family	28.01	24.9	11.5
Three to Four Family	18.71	16.6	7.7
Five to Nine Family	9.27	8.2	3.8
Ten Family and over	18.19	16.1	7.5
Rooming and Boarding Houses	1.84	1.6	0.7
Hotel and Motel	0.16	0.2	0.1
Public Housing	6.03	5.4	2.5
Commerce Total	34.35	100.0	14.1
Retail and Offices	19.06	55.5	7.8
Gas Station	2.45	7.1	1.0
Commercial Garage	1.13	3.3	0.5
Wholesale			
Parking and Used Car Lot	11.71	34.1	4.8
Other Open Air Commerce			
Industrial Total	8.69	100.0	3.6
Utility Total	0.27	100.0	0.1
Trucks and Bus Terminals			
Railroad Tracks & Terminals			
Lakes and Reservoirs			
Other Utilities	0.27	100.0	0.1
Institution Total	61.01	100.0	25.1
Private and Parochial Schools	47.53	77.9	19.6
Homes	0.49	0.8	0.2
Hospitals	4.66	7.6	1.9
Churches	4.25	7.0	1.8
Convents and Monastries	2.30	3.8	0.9
Other Institutional Uses	1.78	2.9	0.7
Public Total	12.02	100.0	5.0
Public Recreation	4.65	38.7	1.9
Public Schools	6.31	52.5	2.6
Libraries			
Hospitals			
Administrative			
Fire and Police	0.18	1.5	0.1
Other Public Use	0.88	7.3	0.4
Private Recreation			
Vacant Total	13.73	100.0	5.7

HOLY NAME OF JESUS
(39th & Lawton St.)

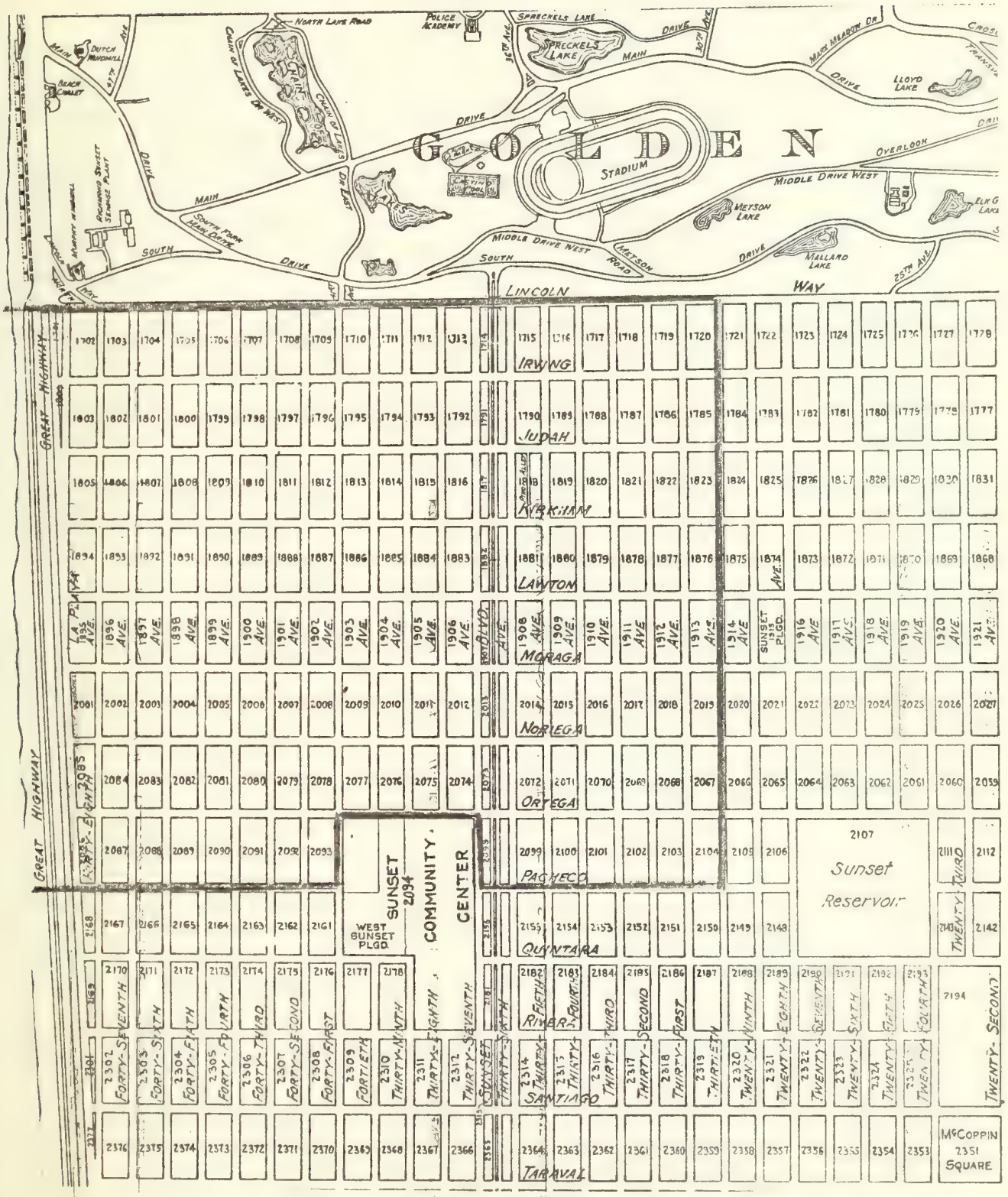

***Boundaries—North*: Lincoln Way. *South*: Pacheco St. *East*: 30th Ave. *West*: Pacific Ocean.**

RELIGIOUS ORGANIZATIONS	DENOMINATION
Holy Name of Jesus 39th Ave. & Lawton St.	Catholic
Holy Name Convent 1555 39th Ave.	Catholic
Holy Name Elementary School 1560 40th Ave.	Catholic
St. Joseph's Rest Home 1366 40th Ave.	Catholic
Apostolic Church of the East 3939 Lawton St.	Apostolic
Sunset Baptist Church 3010 Noreiga St.	Baptist (American Baptist Union)
Twin Peaks Baptist Church 3932 24th St.	Baptist (Southern)
Church of the Brethren 1811 34th Ave.	Brethren
Eighth Church of Christ, Scientist 1984 Great Highway	Christian Science
Eleventh Church of Christ, Scientist 3030 Judah St.	Christian Science
Calvary Armenian Congregation 1339 38th Ave.	United Church of Christ
Community Church of Brethren 1746 34th Ave.	Church of God in Christ
Jehovah's Witnesses Sunset Congregation 1666 46th Ave.	Jehovah's Witnesses
B Nai B Rith Youth 1789 45th Ave.	Jewish
Sunset Lutheran Church 1711 37th Ave.	Lutheran (Lutheran Church in America)

RELIGIOUS ORGANIZATIONS	DENOMINATION
St. Francis Methodist Church 3601 Noreiga St.	Methodist
Sunset Church of the Nazarene 1690 38th Ave.	Nazarene
Lebanon Presbyterian Church 1021 Sanchez St.	Presbyterian (United)
St. Paul's Presbyterian Church 1399 43rd Ave.	Presbyterian (United)
The Salvation Army Waterfront Corps 3719 Ortega St.	The Salvation Army
Holy Apostolic Church 3939 Lawton St.	

Age Structure: Percentage of all persons who live in the parish and who are in selected age categories.

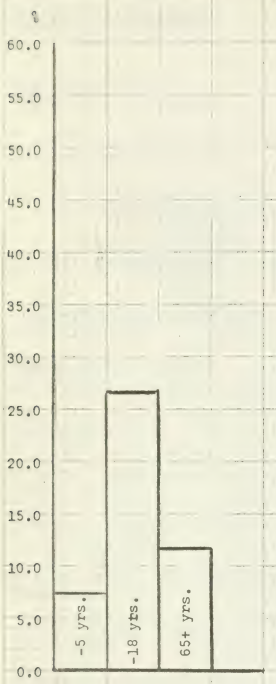

School Attainment: Percentage distribution of all persons 25+ years of age by number of years of schooling completed.



TOTAL POPULATION

All persons	22710	100.0
Males	10612	46.7
Females	12098	53.3

Sex Ratio: (males per 100 females) 87.7

AGE

Persons under 5 years of age	1635	7.2*
Persons under 18 years of age	6056	26.7*
Persons over 65 years of age	2609	11.5*

Median age: Males 41.0

Females 43.0

*percent of total population

EDUCATION

All persons	14943	100.0
Elementary only	3257	21.8
High School only	8030	53.7
College 1 to 3 years	2134	14.3
College 4 and more years	1522	10.2

Median school years completed: 12.5

RACE AND NATIVITY

Total Population	22710	100.0
White	22242	97.9
Non-white	468	2.1
Negro	(70	0.3)**
(Negro as a percent of non-white		14.9)

White: Spanish Surname -- Total	776	100.0
Native born	438	56.4
Foreign born or foreign stock	338	43.6

Total Foreign Stock	10209	100.0
(Foreign stock as a percent of total		44.9)
Foreign born	3955	38.7
Native born, foreign or mixed parents	6254	61.3

Foreign Stock:	10209	100.0
United Kingdom	965	9.4
Ireland (Eire)	1122	11.0
Norway	158	1.5
Sweden	293	2.9
Germany	1474	14.4
Poland	314	3.1
Czechoslovakia	59	0.6
Austria	251	2.5
Hungary	115	1.1
U.S.S.R.	838	8.2
Italy	849	8.3
Canada	609	6.0
Mexico	223	2.2
All other and not reported*	2939	28.8

*Includes Orientals
**Included in non-white

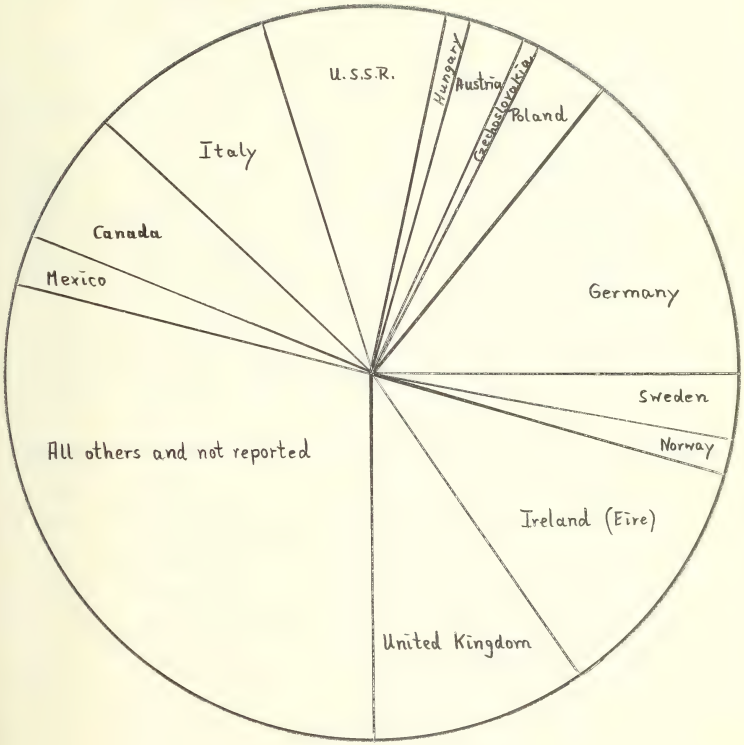
U.S.S.R.
Hungary
Austria
Czechoslovakia
Poland
Italy
Canada
Mexico
Germany
Sweden
Norway
All others and not reported
Ireland (Eire)
United Kingdom

MARITAL STATUS

	Males		Females	
	Number	Percent	Number	Percent
Total (14+ years of age)	8207	100.0	9740	100.0
Single	1823	22.2	1766	18.1
Married	5949	72.5	6066	62.3
Seperated	(38	0.6	104	1.7)*
Widowed	238	2.9	1434	14.7
Divorced	197	2.4	474	4.9

*included in married

Fertility: (Children -5 per 1000 women, 15-49) [1635/5511 = 296.679]

Married Couples, Total	5805	100.0
With own household	5725	98.6
With own children under 6	1162	20.0
With own children under 18	2682	46.2
With husband under 45	2136	36.8
With own children under 18	1590	27.4
Unrelated Individuals	1816	8.0*

*percent of total population

HOUSING CHARACTERISTICS

Total Dwelling Units	8184	100.0
% Single Family	6606	80.7
% Multiple Family	1578	19.3

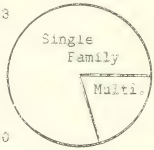

TENURE

All Occupied Units	7968	100.0
% Owner Occupied Dwelling Units	5850	73.4
Median Value, in Dollars	$18,433	
% Renter Occupied Dwelling Units	2118	26.6
Median Gross Monthly Rent	$109.00	

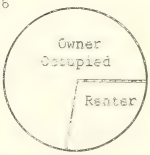

MOBILITY

All Occupied Units	7968	100.0
% Moved in between 1958 to March 1960	2174	27.3
% Moved in between 1954 to 1957	1794	22.5
% Moved in between 1940 to 1953	3090	38.8
% Moved in 1939 or earlier	910	11.4

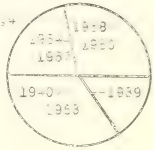

LABOR FORCE

Total population over 14 years of age	17947	100.0
% in labor force	10842	60.4
% not in labor force	7105	39.6
Males (total, 14+ years of age)	8207	100.0
% in labor force	6648	81.0
% not in labor force	1559	19.0
Females (total, 14+ years of age)	9740	100.0
% in labor force	4194	43.1
% not in labor force	5546	56.9
% married women in labor force, husband present	2292	54.6*
% married women in labor force, children -6	213	5.1*

*percent of all women in labor force

OCCUPATION

Total, employed males	6102	100.0
Percent professional and managerial	1586	26.0
Percent clerical and sales	1500	24.6
Percent all others	3016	49.4



INCOME

All Families	6642	100.0
Low Income (under $1,000 to $4,999)	1269	19.1
Medium Income ($5,000 to $9,999)	3580	53.9
High Income ($10,000 and over)	1793	27.0

Median yearly family income in Dollars $7,623.67

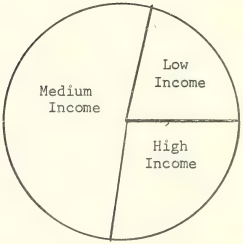

LAND USE, 1961 to 1964

	In Acres:	Percentage By Category	Percentage By net acreage
Gross Area of Community	738.74	100.0	100.0
Net Area of Community	502.03	68.0	100.0
Residence Total	423.06	100.0	84.2
Single Family Detached	17.81	4.2	3.5
Single Family Row	364.78	86.2	72.6
Two Family	26.80	6.3	5.3
Three to Four Family	6.54	1.6	1.3
Five to Nine Family	4.30	1.0	0.9
Ten Family and over	2.03	0.5	0.4
Rooming and Boarding Houses			
Hotel and Motel	0.80	0.2	0.2
Public Housing			
Commerce Total	17.74	100.0	3.6
Retail and Offices	13.30	75.0	2.6
Gas Station	3.26	18.4	0.7
Commercial Garage	0.35	2.0	0.1
Wholesale			
Parking and Used Car Lot	0.77	4.3	0.2
Other Open Air Commerce	0.06	0.3	0.0
Industrial Total	0.95	100.0	0.2
Utility Total	5.99	100.0	1.2
Trucks and Bus Terminals			
Railroad Tracks & Terminals			
Lakes and Reservoirs	5.53	92.3	1.1
Other Utilities	0.46	7.7	0.1
Institution Total	5.82	100.0	1.2
Private and Parochial Schools	1.61	27.7	0.3
Homes			
Hospitals	1.22	20.9	0.2
Churches	2.48	42.6	0.6
Convents and Monastries	0.51	8.8	0.1
Other Institutional Uses			
Public Total	43.35	100.0	8.6
Public Recreation	20.17	46.5	4.0
Public Schools	21.92	50.5	4.4
Libraries	0.50	1.2	0.1
Hospitals	0.45	1.0	0.1
Administrative			
Fire and Police	0.21	0.5	0.0
Other Public Use	0.10	0.2	0.0
Private Recreation			
Vacant Total	5.12	100.0	1.0

SAINT JAMES
(23rd & Guerrero)

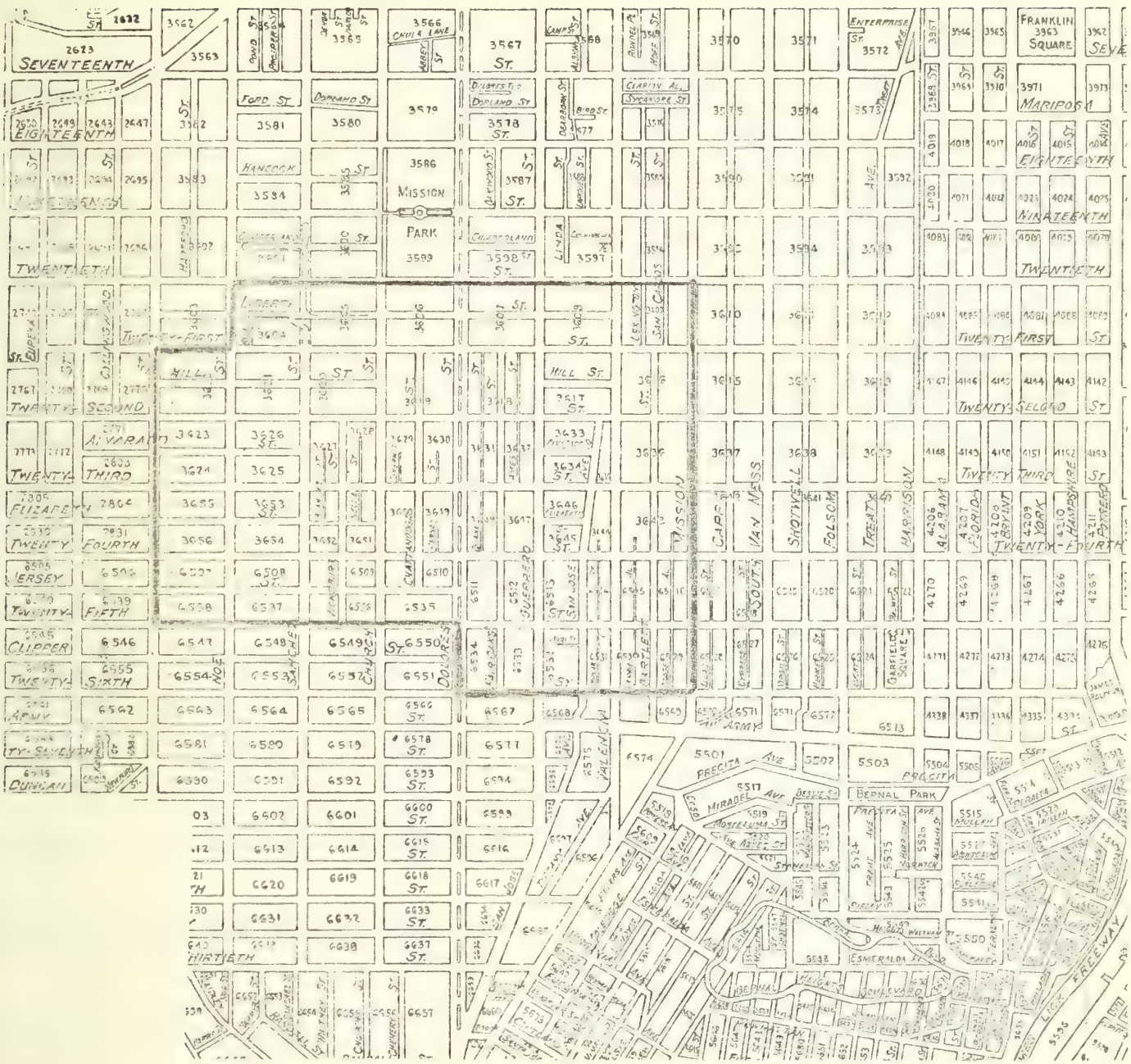

Boundaries—Commencing at Mission and 20th Sts., to Noe St., to 21st St., to Castro St., to Jersey St., to Dolores St., to 26th St., to Mission St., to 20th St.

RELIGIOUS ORGANIZATIONS	DEMOMINATION
St. James 23rd & Guerrero Sts.	Catholic
Immaculate Conception Academy (Girls) 3625 24th St.	Catholic
Immaculate Conception Convent 1212 Guerrero St.	Catholic
St. James Boys Elementary School 180 Fair Oaks St.	Catholic
St. James Gilrs Elementary School 315 Fair Oaks St.	Catholic
Bethel Temple 1325 Valencia St.	Assemblies of God
Holy Innocent's Church 455 Fair Oaks St.	Episcopal
Lutheran Welfare Services of No. California 1445 Valencia St.	Lutheran (Lutheran Church in America)
Bethany Pentecostal Holiness 1234 Valencia St.	Pentecostal Holiness
Lebanon Presbyterian Church 1021 Sanchez St.	Presbyterian (united)
Stewart Memorial Presbyterian Church 1074 Guerrero St.	Presbyterian (united)
The Salvation Army Mission Corps 1156 Valencia St.	The Salvation Army
St. Francis Spiritual Center Temple of Light, Universal Church & School, Inc. 1085 Valencia St.	Spiritualist
All Nations Chapel 3541 20th St.	==========
Upper Room Tabernacle Church 1001 B Guerrero St.	==========
World Wide Mission Center 3545 20th St.	==========

Age Structure: Percentage of all persons who live in the parish and who are in selected age categories.

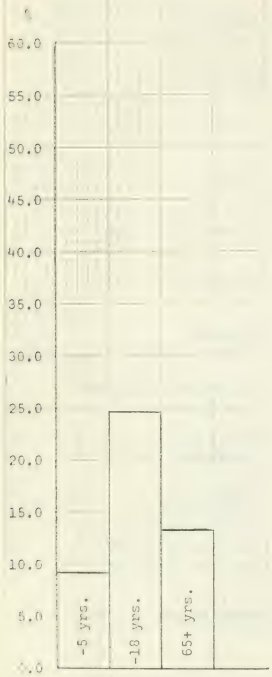

School Attainment: Percentage distribution of all persons 25+ years of age by number of years of schooling completed.

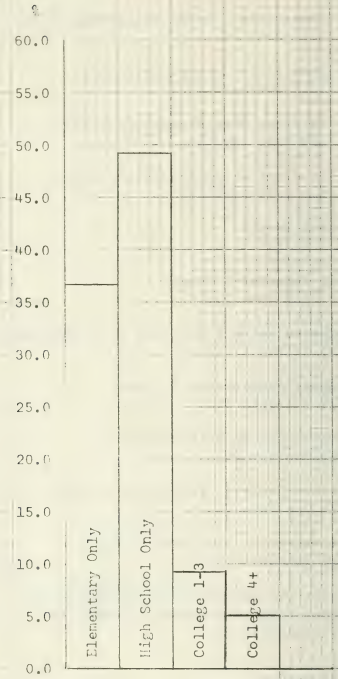

TOTAL POPULATION

All persons	16047	100.0
Males	7683	47.9
Females	8364	52.1
Sex Ratio: (males per 100 females)	91.85	

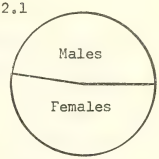

AGE

Persons under 5 years of age	1471	9.2*
Persons under 18 years of age	3987	24.8*
Persons over 65 years of age	2156	13.4*
Median age: Males	37.1	
Females	39.6	

*percent of total population

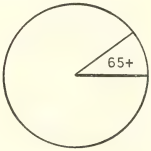

EDUCATION

All persons	10385	100.0
Elementary only	3812	36.7
High School only	5102	49.1
College 1 to 3 years	953	9.2
College 4 and more years	518	5.0
Median school years completed:	10.5	

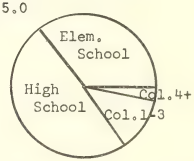

St. James

RACE AND NATIVITY

Total Population	16047	100.0
White	15440	96.2
Non-white	607	3.8
Negro	(119	0.7)**
(Negro as a percent of non-white		19.6)

White: Spanish Surname -- Total	2034	100.0
Native born	1358	66.8
Foreign born or foreign stock	676	33.2

Total Foreign Stock	7329	100.0
(Foreign stock as a percent of total		45.7)
Foreign born	3199	43.6
Native born, foreign or mixed parents	4130	56.4

Foreign Stock:	7329	100.0
United Kingdom	566	7.7
Ireland (Eire)	884	12.1
Norway	139	1.9
Sweden	245	3.3
Germany	639	8.7
Poland	100	1.4
Czechoslovakia	68	0.9
Austria	77	1.1
Hungary	89	1.2
U.S.S.R.	215	2.9
Italy	717	9.8
Canada	301	4.1
Mexico	654	8.9
All other and not reported*	2635	35.9

*Includes Orientals
**Included in non-white

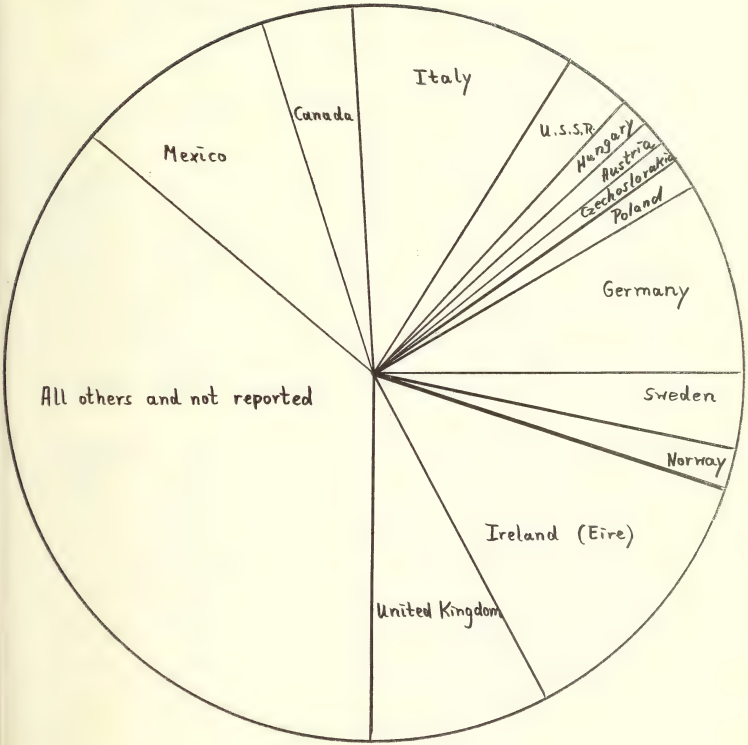
Italy
Canada
Mexico
U.S.S.R.
Hungary
Austria
Czechoslovakia
Poland
Germany
Sweden
Norway
Ireland (Eire)
United Kingdom
All others and not reported

MARITAL STATUS

	Males		Females	
	Number	Percent	Number	Percent
Total (14+ years of age)	6002	100.0	6707	100.0
Single	1646	27.4	1296	19.3
Married	3630	60.5	3700	55.2
Seperated	(114	3.1	181	4.9)*
Widowed	323	5.4	1135	16.9
Divorced	403	6.7	576	8.6

*included in married

Fertility: (Children -5 per 1000 women, 15-49) [1471/3740 = 393.316]

Married Couples, Total	3437	100.0
With own household	3378	98.3
With own children under 6	911	26.5
With own children under 18	1535	44.7
With husband under 45	1537	44.7
With own children under 18	1101	32.0
Unrelated Individuals	2668	16.6*

*percent of total population

HOUSING CHARACTERISTICS

Total Dwelling Units	6684	100.0
% Single Family	1364	20.4
% Multiple Family	5320	79.6

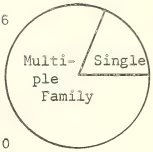

TENURE

All Occupied Units	6318	100.0
% Owner Occupied Dwelling Units	1582	25.0
Median Value, in Dollars	$15,671	
% Renter Occupied Dwelling Units	4736	75.0
Median Gross Monthly Rent	$61.00	

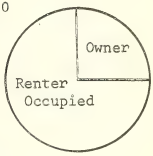

MOBILITY

All Occupied Units	6318	100.0
% Moved in between 1958 to March 1960	2608	41.3
% Moved in between 1954 to 1957	1493	23.6
% Moved in between 1940 to 1953	1406	22.3
% Moved in 1939 or earlier	811	12.8

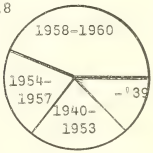

MARITAL STATUS

	Males		Females	
	Number	Percent	Number	Percent
Total (14+ years of age)	6002	100.0	6707	100.0
Single	1646	27.4	1296	19.3
Married	3630	60.5	3700	55.2
Seperated	(114	3.1	181	4.9)*
Widowed	323	5.4	1135	16.9
Divorced	403	6.7	576	8.6

*included in married

Fertility: (Children -5 per 1000 women, 15-49) [1471/3740 = 393.316]

Married Couples, Total	3437	100.0
With own household	3378	98.3
With own children under 6	911	26.5
With own children under 18	1535	44.7
With husband under 45	1537	44.7
With own children under 18	1101	32.0
Unrelated Individuals	2668	16.6*

*percent of total population

HOUSING CHARACTERISTICS

Total Dwelling Units	6684	100.0
% Single Family	1364	20.4
% Multiple Family	5320	79.6

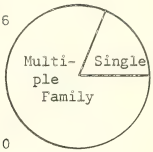

TENURE

All Occupied Units	6318	100.0
% Owner Occupied Dwelling Units	1582	25.0
Median Value, in Dollars	$15,671	
% Renter Occupied Dwelling Units	4736	75.0
Median Gross Monthly Rent	$61.00	

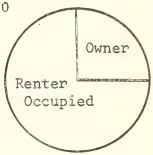

MOBILITY

All Occupied Units	6318	100.0
% Moved in between 1958 to March 1960	2608	41.3
% Moved in between 1954 to 1957	1493	23.6
% Moved in between 1940 to 1953	1406	22.3
% Moved in 1939 or earlier	811	12.8

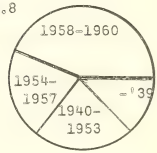

LABOR FORCE

Total population over 14 years of age	12709	100.0
% in labor force	7679	60.4
% not in labor force	5030	39.6
Males (total, 14+ years of age)	6003	100.0
% in labor force	4621	77.0
% not in labor force	1382	23.0
Females (total, 14+ years of age)	6706	100.0
% in labor force	3059	45.6
% not in labor force	3647	54.4
% married women in labor force, husband present	1312	42.9*
% married women in labor force, children -6	220	7.2*

*percent of all women in labor force

OCCUPATION

Total, employed males	3922	100.0
Percent professional and managerial	576	14.7
Percent clerical and sales	656	16.7
Percent all others	2690	68.6

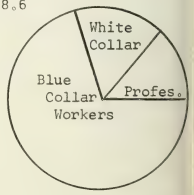

INCOME

All Families	4296	100.0
Low Income (under $1,000 to $4,999)	1513	35.2
Medium Income ($5,000 to $9,999)	2210	51.4
High Income ($10,000 and over)	573	13.3

Median yearly family income in Dollars $6,076.52

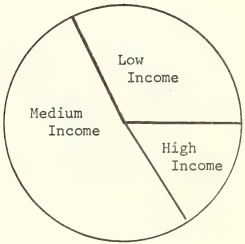

LAND USE, 1961 to 1964

	In Acres:	Percentage By Category	Percentage By net acreage
Gross Area of Community	304.92	100.0	100.0
Net Area of Community	202.85	66.5	100.0
Residence Total	149.52	100.0	73.7
Single Family Detached	11.24	7.5	5.5
Single Family Row	48.04	32.1	23.7
Two Family	45.72	30.6	22.5
Three to Four Family	25.87	17.3	12.8
Five to Nine Family	13.43	9.0	6.6
Ten Family and over	4.45	3.0	2.2
Rooming and Boarding Houses	0.77	0.5	0.4
Hotel and Motel			
Public Housing			
Commerce Total	24.08	100.0	11.9
Retail and Offices	18.45	76.6	9.1
Gas Station	2.39	9.9	1.2
Commercial Garage	0.56	2.3	0.3
Wholesale			
Parking and Used Car Lot	2.68	11.1	1.3
Other Open Air Commerce			
Industrial Total	4.18	100.0	2.1
Utility Total	0.48	100.0	0.2
Trucks and Bus Terminals			
Railroad Tracks & Terminals			
Lakes and Reservoirs			
Other Utilities	0.48	100.0	0.2
Institution Total	6.13	100.0	3.0
Private and Parochial Schools	2.25	36.7	1.1
Homes	0.26	4.2	0.1
Hospitals			
Churches	3.54	57.7	1.8
Convents and Monastries	0.02	0.3	0.0
Other Institutional Uses	0.06	1.0	0.0
Public Total	10.65	100.0	5.3
Public Recreation	3.80	35.7	1.9
Public Schools	5.53	51.9	2.7
Libraries	~~0.09~~	0.8	0.1
Hospitals			
Administrative			
Fire and Police	0.29	2.7	0.1
Other Public Use	0.94	8.8	0.5
Private Recreation			
Vacant Total	7.81	100.0	3.8

SAINT JOHN THE EVANGELIST
(19 St. Mary's Ave.)

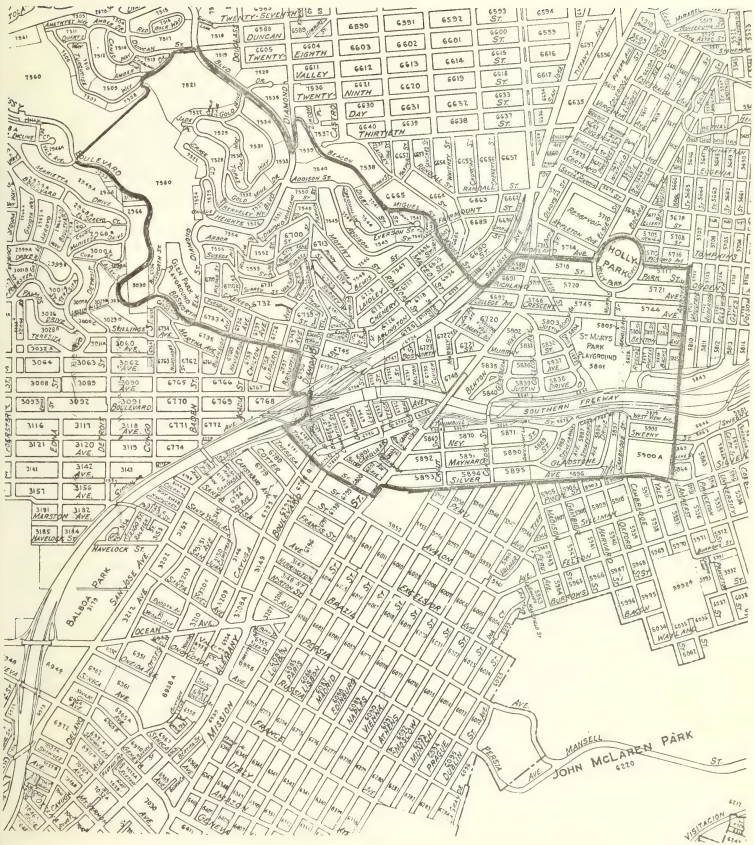

Boundaries—Commencing at Highland Ave. and Mission St., thence westerly to San Miguel, to Beacon St. to Diamond St.; thence southerly to Diamond Heights Blvd.; thence northwesterly along Diamond Heights Blvd. to Duncan St.; thence west to Public Elementary School, around its eastern and southern boundary, and west along imaginary line to O'Shaughnessy Blvd. and Del Vale, thence south along O'Shaughnessy Blvd. to Bosworth St. to Brompton Ave. to San Jose Ave. to Tingley St. to Mission to Silver Ave., along Silver Ave. to line of Andover St. (projected), northerly to Highland Ave., westerly on Highland around north line of Holly Park to Mission St.

RELIGIOUS ORGANIZATIONS	DENOMINATION
St. John The Evangelist 19 St. Mary's Ave.	Catholic
St. John's Convent 98 Bosworth St.	Catholic
St. John's Elementary School 9 Marsily St.	Catholic
St. John's Ursuline High School (Girls) 4056 Mission St.	Catholic
Baptist Church 236 Ney St.	Baptist
Y.M.C.A. 4080 Mission St.	Christian
St. Nicholas Syrian Antiochian Church 5200 Diamond Heights Blvd.	Eastern Orthodox
St. Aidan's Episcopal Church 101 Goldmine Dr.	Episcopal
Jewish Home for the Aged 302 Silver Ave.	Jewish
Free Methodist Church 3811 Mission St.	Methodist
Free Methodist Church 124 Richland Ave.	Methodist
Little Missionary Church 534 Laidley St.	Spiritualist

Age Structure: Percentage of all persons who live in the parish and who are in selected age categories.

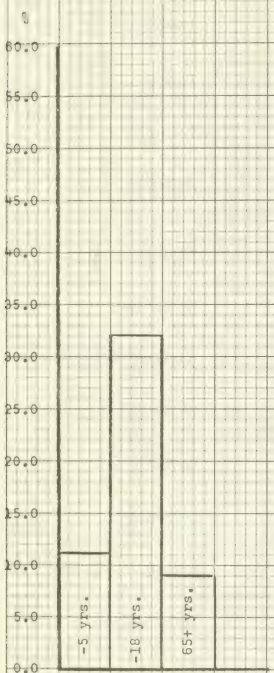

School Attainment: Percentage distribution of all persons 25+ years of age by number of years of schooling completed.

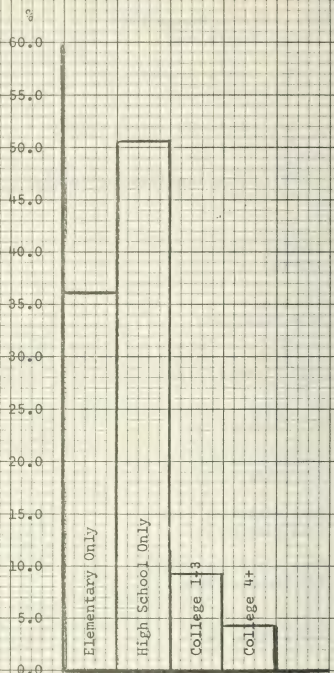

TOTAL POPULATION

All persons	11918	100.0
Males	5826	48.9
Females	6092	51.1
Sex Ratio: (males per 100 females)		95.63

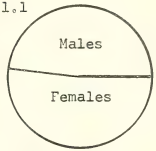

AGE

Persons under 5 years of age	1317	11.1*
Persons under 18 years of age	3815	32.0*
Persons over 65 years of age	1073	9.0*
Median age: Males		32.9
Females		34.5

*percent of total population

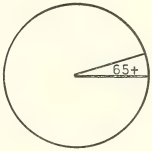

EDUCATION

All persons	6953	100.0
Elementary only	2503	36.0
High School only	3515	50.6
College 1 to 3 years	641	9.2
College 4 and more years	294	4.2
Median school years completed:		10.4

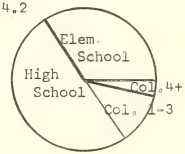

RACE AND NATIVITY

Total Population	11918	100.0
White	10953	91.9
Non-white	965	8.1
Negro	(448	3.8)**
(Negro as a percent of non-white		46.4)

White: Spanish Surname -- Total	1686	100.0
Native born	1169	69.3
Foreign born or foreign stock	517	30.7

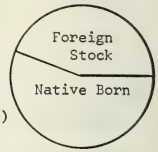

Total Foreign Stock	5318	100.0
(Foreign stock as a percent of total		44.6)
Foreign born	2233	42.0
Native born, foreign or mixed parents	3085	58.0

Foreign Stock:	5318	100.0
United Kingdom	291	5.5
Ireland (Eire)	495	9.3
Norway	92	1.7
Sweden	123	2.3
Germany	463	8.7
Poland	68	1.3
Czechoslovakia	31	0.6
Austria	76	1.4
Hungary	21	0.4
U.S.S.R.	103	1.9
Italy	893	16.8
Canada	187	3.5
Mexico	559	10.5
All other and not reported*	1916	36.0

*Includes Orientals
**Included in non-white

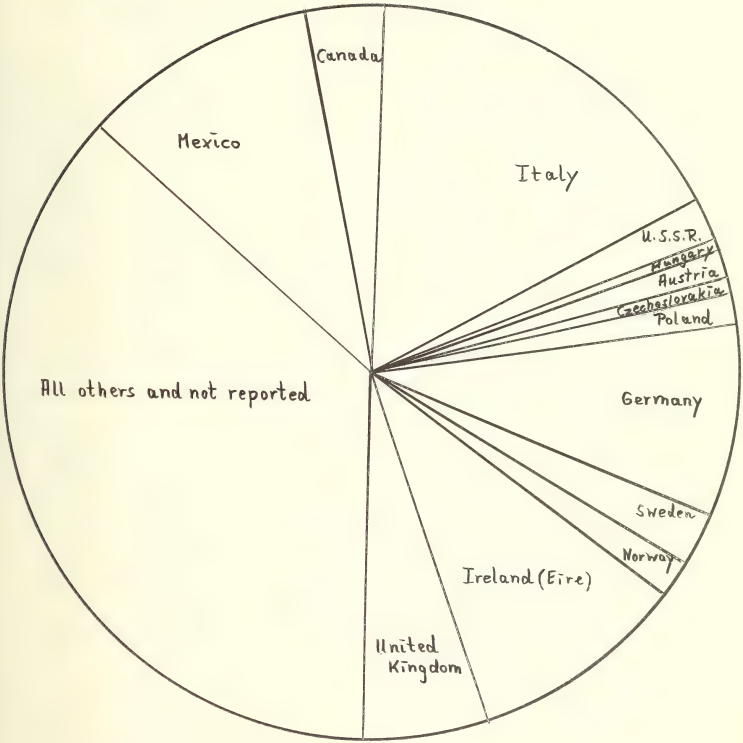
Canada
Mexico
Italy
U.S.S.R.
Hungary
Austria
Czechoslovakia
Poland
All others and not reported
Germany
Sweden
Norway
Ireland (Eire)
United Kingdom

MARITAL STATUS

	Males		Females	
	Number	Percent	Number	Percent
Total (14+ years of age)	4217	100.0	4532	100.0
Single	1063	25.2	755	16.6
Married	2854	67.7	2921	64.4
Seperated	(46	1.6	73	2.5)*
Widowed	151	3.6	598	13.2
Divorced	149	3.5	258	5.7

*included in married

Fertility: (Children -5 per 1000 women, 15-49) [1317/2814 = 468.017]

Married Couples, Total	2750	100.0
With own household	2670	97.1
With own children under 6	858	31.2
With own children under 18	1474	53.6
With husband under 45	1258	45.7
With own children under 18	992	36.1
Unrelated Individuals	934	7.8*

*percent of total population

HOUSING CHARACTERISTICS

Total Dwelling Units	3952	100.0
% Single Family	1951	49.4
% Multiple Family	2001	50.6

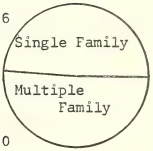

TENURE

All Occupied Units	3841	100.0
% Owner Occupied Dwelling Units	2561	66.7
Median Value, in Dollars	$13,975	
% Renter Occupied Dwelling Units	1280	33.3
Median Gross Monthly Rent	$75.67	

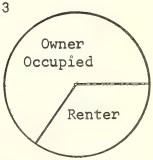

MOBILITY

All Occupied Units	3841	100.0
% Moved in between 1958 to March 1960	1178	30.7
% Moved in between 1954 to 1957	770	20.1
% Moved in between 1940 to 1953	1242	32.3
% Moved in 1939 or earlier	651	16.9

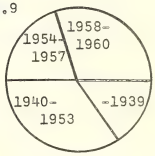

LABOR FORCE

Total population over 14 years of age	8748	100.0
% in labor force	5124	58.6
% not in labor force	3624	41.4
Males (total, 14+ years of age)	4208	100.0
% in labor force	3314	78.8
% not in labor force	894	21.2
Females (total, 14+ years of age)	4540	100.0
% in labor force	1810	39.9
% not in labor force	2730	60.1
% married women in labor force, husband present	1013	56.0*
% married women in labor force, children -6	224	12.4*

*percent of all women in labor force

OCCUPATION

Total, employed males	2931	100.0
Percent professional and managerial	392	13.4
Percent clerical and sales	524	17.9
Percent all others	2015	68.7

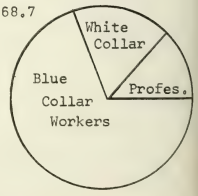

INCOME

All Families	3192	100.0
Low Income (under $1,000 to $4,999)	908	28.4
Medium Income ($5,000 to $9,999)	1739	54.5
High Income ($10,000 and over)	545	17.1

Median yearly family income in Dollars $6,586.81

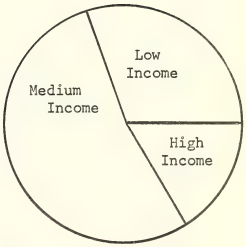

LAND USE, 1961 to 1964

	In Acres:	Percentage By Category	Percentage By net acreage
Gross Area of Community	443.94	100.0	100.0
Net Area of Community	316.08	71.2	100.0
Residence Total	184.58	100.0	58.4
Single Family Detached	29.77	16.1	9.4
Single Family Row	129.02	69.9	40.8
Two Family	15.38	8.3	4.9
Three to Four Family	3.90	2.1	1.2
Five to Nine Family	0.81	0.4	0.3
Ten Family and over	0.31	0.2	0.1
Rooming and Boarding Houses			
Hotel and Motel			
Public Housing	5.39	2.9	1.7
Commerce Total	11.13	100.0	3.5
Retail and Offices	4.81	43.2	1.5
Gas Station	0.81	7.3	0.3
Commercial Garage	0.11	1.0	0.0
Wholesale			
Parking and Used Car Lot	0.40	3.6	0.1
Other Open Air Commerce	5.00	44.9	1.6
Industrial Total	1.52	100.0	0.5
Utility Total	3.75	100.0	1.2
Trucks and Bus Terminals			
Railroad Tracks & Terminals			
Lakes and Reservoirs	3.74	99.7	1.2
Other Utilities	0.01	0.3	0.0
Institution Total	1.19	100.0	0.4
Private and Parochial Schools	0.10	8.4	0.0
Homes			
Hospitals	0.03	2.5	0.0
Churches	0.98	82.4	0.3
Convents and Monastries			
Other Institutional Uses	0.08	6.7	0.0
Public Total	56.11	100.0	17.7
Public Recreation	35.86	63.9	11.3
Public Schools	4.95	8.8	1.6
Libraries	0.14	0.3	0.0
Hospitals			
Administrative			
Fire and Police	0.06	0.1	0.0
Other Public Use	15.10	26.9	4.8
Private Recreation			
Vacant Total	57.80	100.0	18.3

SAINT JOSEPH
(10th & Howard)

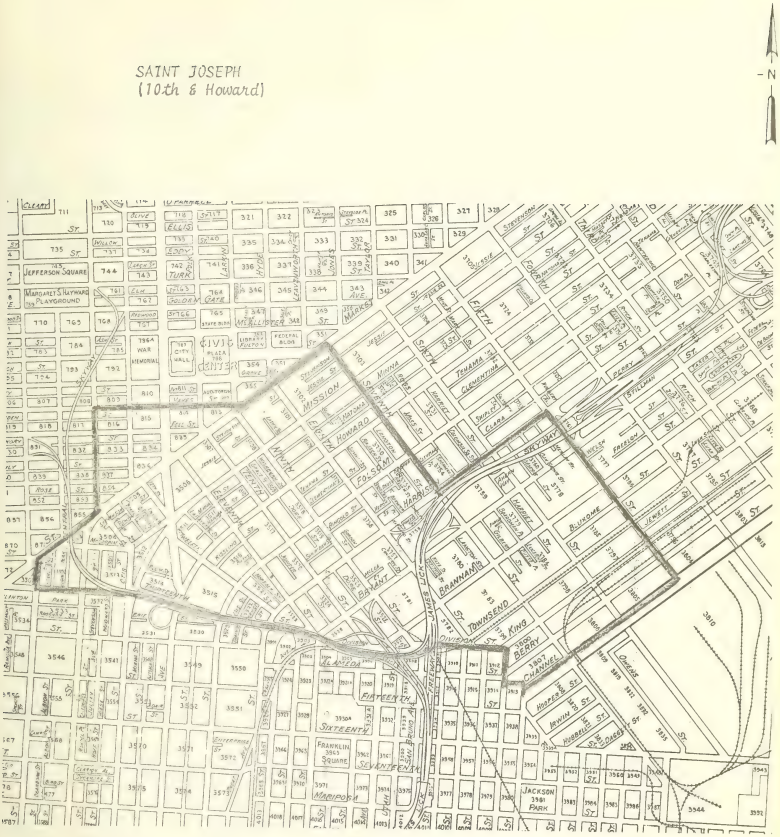

Boundaries—Seventh and Market Sts., south to Harrison St., Harrison St. east to Fifth St., Fifth St. south to Channel, Channel west to Division St., to Thirteenth St., north to Duboce Ave., to Guerrero St., north to Market St., east to Gough St., north to Hayes St., east to Market St., to Seventh St. Nativity National Slavonian Church is situated within the limits of St. Joseph's parish.

RELIGIOUS ORGANIZATIONS	DENOMINATION
St. Joseph 10th & Howard Sts.	Catholic
Catholic Committee for the Aging 50 Oak St.	Catholic
Catholic Youth Organization 10th & Howard Sts.	Catholic
St. Joseph's Convent 220 10th St.	Catholic
St. Joseph's Elementary School 250 10th St.	Catholic
Church of the Nativity (Slavic) 240 Fell St.	Catholic
Young Ladies' Institute 50 Oak St.	Catholic
Young Men's Institute 50 Oak St.	Catholic
Church of Christ Downtown S.F. 1329 Mission St.	Church of Christ
Cannon Kip Community House 8th & Natoma Sts.	Episcopal
Church of the Advent 261 Fell St.	Episcopal
The Salvation Army Citadel Corps 95 McCoppin St.	The Salvation Army
The Salvation Army Welfare Department 178 Valencia St.	The Salvation Army
Unity Temple 65 Ninth St.	Unity
Templo Calvario 1421 Mission St.	----------

Age Structure: Percentage of all persons who live in the parish and who are in selected age categories.

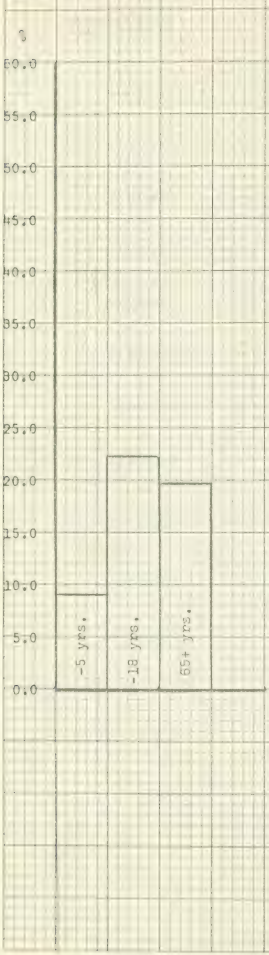

School Attainment: Percentage distribution of all persons 25+ years of age by number of years of schooling completed.

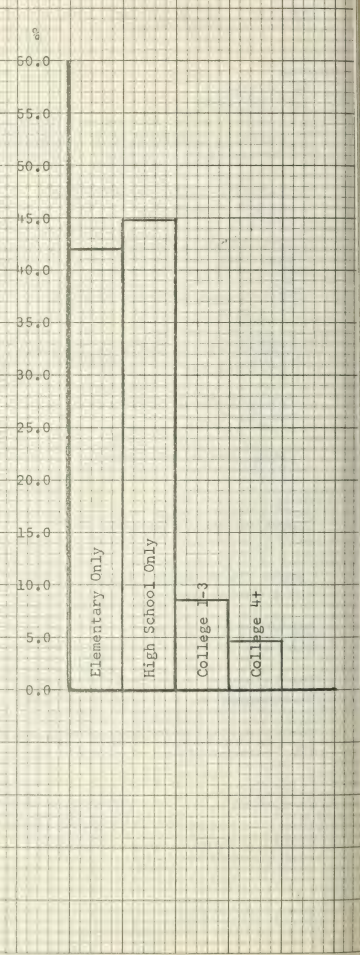

St. Joseph

TOTAL POPULATION

All persons	5072	100.0
Males	2737	54.0
Females	2335	46.0
Sex Ratio: (males per 100 females)	117.21	

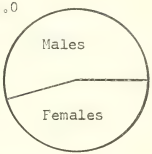

AGE

Persons under 5 years of age	457	9.0*
Persons under 18 years of age	1121	22.1*
Persons over 65 years of age	1001	19.7*
Median age: Males	41.6	
Females	39.8	

*percent of total population

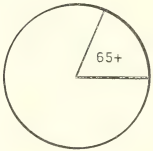

EDUCATION

All persons	3419	100.0
Elementary only	1436	42.0
High School only	1531	44.8
College 1 to 3 years	287	8.4
College 4 and more years	165	4.8
Median school years completed:	10.2	

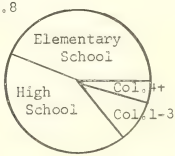

St. Joseph

RACE AND NATIVITY

Total Population	5072	100.0
White	3947	77.8
Non-white	1125	22.2
Negro	(865	17.1)**
(Negro as a percent of non-white		76.9)

White: Spanish Surname -- Total	871	100.0
Native born	514	59.0
Foreign born or foreign stock	357	41.0

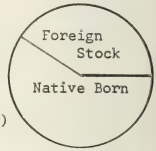

Total Foreign Stock	2077	100.0
(Foreign stock as a percent of total		40.9)
Foreign born	1069	51.5
Native born, foreign or mixed parents	1008	48.5

Foreign Stock:	2077	100.0
United Kingdom	112	5.4
Ireland (Eire)	125	6.0
Norway	32	1.5
Sweden	63	3.0
Germany	152	7.3
Poland	30	1.5
Czechoslovakia	11	0.5
Austria	33	1.6
Hungary	20	1.0
U.S.S.R.	60	2.9
Italy	112	5.4
Canada	98	4.7
Mexico	426	20.5
All other and not reported*	803	38.7

*Includes Orientals
**Included in non-white

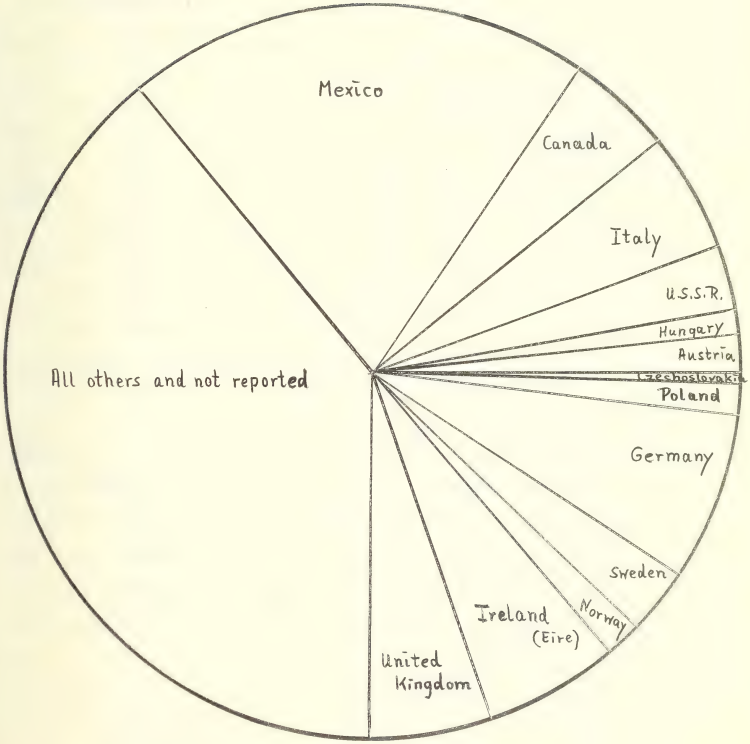
Mexico
Canada
Italy
U.S.S.R.
Hungary
Austria
Czechoslovakia
Poland
Germany
Sweden
Norway
Ireland
(Eire)
United
Kingdom
All others and not reported

MARITAL STATUS

	Males		Females	
	Number	Percent	Number	Percent
Total (14+ years of age)	2268	100.0	1826	100.0
Single	816	36.0	335	18.3
Married	1006	44.4	974	53.3
Seperated	(134	13.3	155	15.9)*
Widowed	167	7.4	316	17.3
Divorced	279	12.3	201	11.0

*included in married

Fertility: (Children -5 per 1000 women, 15-49) [457/1002 = 456.088]

Married Couples, Total	810	100.0
With own household	799	98.6
With own children under 6	195	24.1
With own children under 18	287	35.4
With husband under 45	385	47.6
With own children under 18	225	27.8
Unrelated Individuals	1715	33.8

*percent of total population

HOUSING CHARACTERISTICS

Total Dwelling Units	2802	100.0
% Single Family	173	6.2
% Multiple Family	2629	93.8

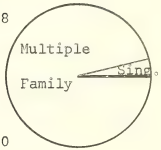

TENURE

All Occupied Units	2526	100.0
% Owner Occupied Dwelling Units	120	4.7
Median Value, in Dollars	$19,167	
% Renter Occupied Dwelling Units	2406	95.3
Median Gross Monthly Rent	$58.17	

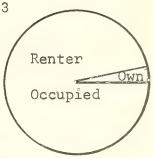

MOBILITY

All Occupied Units	2526	100.0
% Moved in between 1958 to March 1960	1293	51.2
% Moved in between 1954 to 1957	649	25.7
% Moved in between 1940 to 1953	417	16.5
% Moved in 1939 or earlier	167	6.6

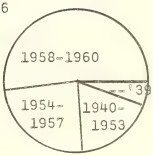

LABOR FORCE

Total population over 14 years of age	4093	100.0
% in labor force	2503	61.2
% not in labor force	1590	38.8
Males (total, 14+ years of age)	2240	100.0
% in labor force	1657	74.0
% not in labor force	583	26.0
Females (total, 14+ years of age)	1853	100.0
% in labor force	846	45.7
% not in labor force	1007	54.3
% married women in labor force, husband present	312	36.9*
% married women in labor force, children -6	44	5.2*

*percent of all women in labor force

OCCUPATION

Total, employed males	1261	100.0
Percent professional and managerial	127	10.1
Percent clerical and sales	210	16.6
Percent all others	924	73.3

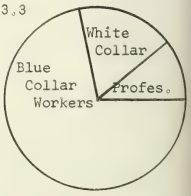

St. Joseph

INCOME

All Families	1081	100.0
Low Income (under $1,000 to $4,999)	619	57.3
Medium Income ($5,000 to $9,999)	407	37.6
High Income ($10,000 and over)	55	5.1

Median yearly family income in Dollars $4,439.26

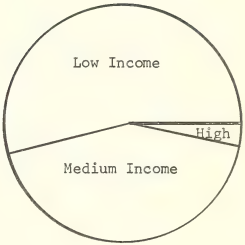

LAND USE, 1961 to 1964

	In Acres:	Percentage By Category	Percentage By net acreage
Gross Area of Community	256.41	100.0	100.0
Net Area of Community	178.98	69.8	100.0
Residence Total	16.84	100.0	9.4
Single Family Detached	0.10	0.6	0.1
Single Family Row	2.03	12.1	1.1
Two Family	4.02	23.9	2.3
Three to Four Family	2.91	17.3	1.6
Five to Nine Family	3.05	18.1	1.7
Ten Family and over	3.34	19.8	1.9
Rooming and Boarding Houses	0.19	1.1	0.1
Hotel and Motel	0.42	2.5	0.2
Public Housing	0.78	4.6	0.4
Commerce Total	49.05	100.0	27.4
Retail and Offices	16.58	33.8	9.3
Gas Station	2.37	4.8	1.3
Commercial Garage	1.60	3.3	0.9
Wholesale	6.40	13.1	3.6
Parking and Used Car Lot	22.10	45.0	12.3
Other Open Air Commerce			
Industrial Total	76.58	100.0	42.8
Utility Total	9.22	100.0	5.1
Trucks and Bus Terminals			
Railroad Tracks & Terminals	8.63	93.6	4.8
Lakes and Reservoirs			
Other Utilities	0.59	6.4	0.3
Institution Total	2.43	100.0	1.4
Private and Parochial Schools	0.36	14.8	0.2
Homes	0.09	3.7	0.1
Hospitals	0.12	4.9	0.1
Churches	0.72	29.6	0.4
Convents and Monastries			
Other Institutional Uses	1.14	46.9	0.6
Public Total	23.76	100.0	13.3
Public Recreation	0.40	1.6	0.2
Public Schools	1.60	6.7	0.9
Libraries	0.14	0.6	0.1
Hospitals			
Administrative	5.65	23.8	3.1
Fire and Police	0.66	2.8	0.4
Other Public Use	15.32	64.5	8.6
Private Recreation	0.03	100.0	0.0
Vacant Total	1.07	100.0	0.6

SAINT KEVIN
(704 Cortland)

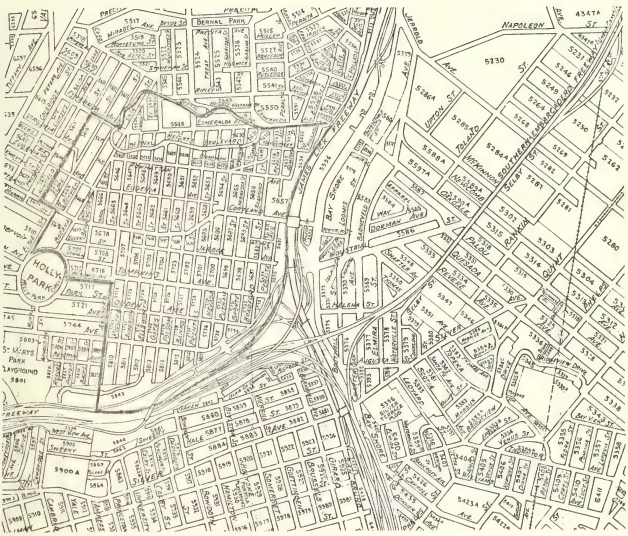

Boundaries—Commencing at Highland Ave. and Andover St., along Andover St (projected), to Alemany Blvd., to Bayshore Blvd., to Oakdale Ave., to Esmeralda Ave., to Winfield Ave., to Cortland Ave., to Elsie St., to Holly Park Circle and Highland Ave., around north end of Holly Park to Andover St.

RELIGIOUS ORGANIZATIONS	DENOMINATION
St. Kevin 704 Cortland Ave.	Catholic
Assemblies of God Community 906 Cortland Ave.	Assemblies of God
Good Hope Baptist Church 551 Nevada St.	Baptist (Nat. Baptist Convention)
Schilloh Baptist Church 502 Nevada St.	Baptist
Second A.M.E. Zion Church 307 Cortland Ave.	A.M.E. Zion (African Methodist Episcopal)
Tree of Life Missionary Baptist Church 530 Tompkins Ave.	Baptist (Missionary)

Age Structure: Percentage of all persons who live in the parish and who are in selected age categories.

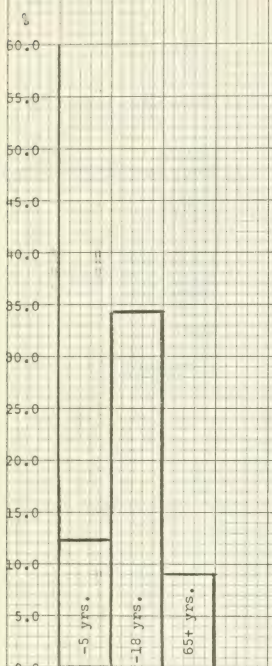

School Attainment: Percentage distribution of all persons 25+ years of age by number of years of schooling completed.

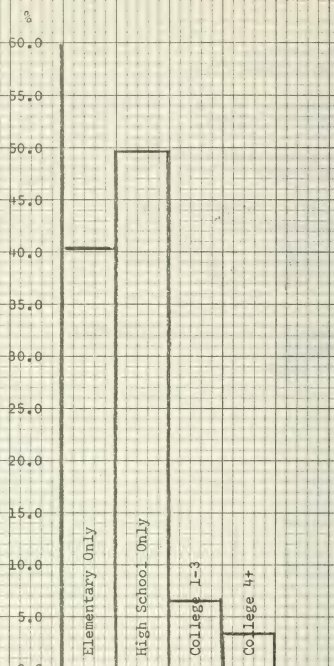

St. Kevin

TOTAL POPULATION

All persons	7872	100.0
Males	3815	48.5
Females	4057	51.5
Sex Ratio: (males per 100 females)	94.03	

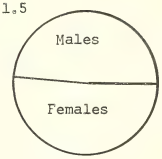

AGE

Persons under 5 years of age	957	12.2*
Persons under 18 years of age	2682	34.1*
Persons over 65 years of age	707	9.0*
Median age: Males	31.1	
Females	31.1	

*percent of total population

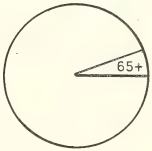

EDUCATION

All persons	4371	100.0
Elementary only	1764	40.3
High School only	2175	49.8
College 1 to 3 years	284	6.5
College 4 and more years	148	3.4
Median school years completed:	9.8	

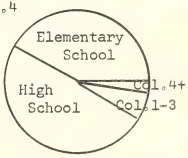

St. Kevin

RACE AND NATIVITY

Total Population	7872	100.0
White	7020	89.2
Non-white	852	10.8
Negro	(457	5.8)**
(Negro as a percent of non-white		53.6)

White: Spanish Surname -- Total	1385	100.0
Native born	944	68.1
Foreign born or foreign stock	441	31.9

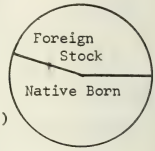

Total Foreign Stock	3527	100.0
(Foreign stock as a percent of total		44.8)
Foreign born	1467	41.6
Native born, foreign or mixed parents	2060	58.4

Foreign Stock:	3527	100.0
United Kingdom	161	4.6
Ireland (Eire)	318	9.0
Norway	52	1.5
Sweden	73	2.1
Germany	252	7.1
Poland	28	0.8
Czechoslovakia	7	0.2
Austria	43	1.2
Hungary	9	0.3
U.S.S.R.	53	1.5
Italy	602	17.1
Canada	135	3.8
Mexico	541	15.3
All other and not reported*	1253	35.5

*Includes Orientals
**Included in non-white

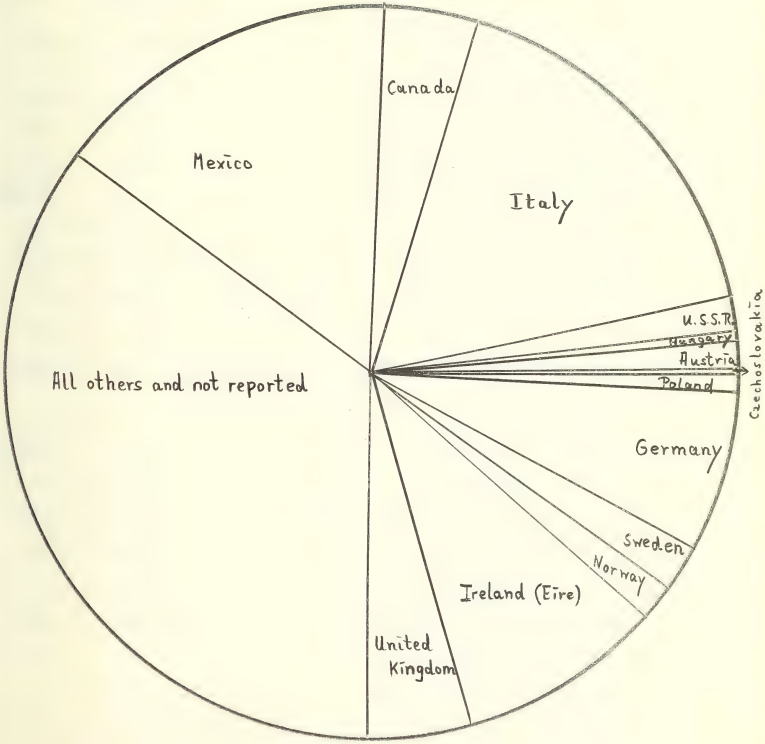
Canada
Mexico
Italy
U.S.S.R.
Hungary
Austria
Poland
Czechoslovakia
All others and not reported
Germany
Sweden
Norway
Ireland (Eire)
United Kingdom

MARITAL STATUS

	Males		Females	
	Number	Percent	Number	Percent
Total (14+ years of age)	2718	100.0	2942	100.0
Single	681	25.1	497	16.9
Married	1804	66.4	1864	63.3
Seperated	(38	2.1	62	3.3)*
Widowed	114	4.2	411	14.0
Divorced	119	4.3	170	5.8

*included in married

Fertility: (Children -5 per 1000 women, 15-49) [957/1845 = 518.699]

Married Couples, Total	1742	100.0
With own household	1699	97.5
With own children under 6	593	34.0
With own children under 18	961	55.2
With husband under 45	847	48.6
With own children under 18	674	38.7
Unrelated Individuals	680	8.6*

*percent of total population

HOUSING CHARACTERISTICS

Total Dwelling Units	2625	100.0
% Single Family	825	31.4
% Multiple Family	1800	68.6

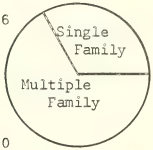

TENURE

All Occupied Units	2520	100.0
% Owner Occupied Dwelling Units	1463	58.0
Median Value, in Dollars	$12,467	
% Renter Occupied Dwelling Units	1057	42.0
Median Gross Monthly Rent	$71.67	

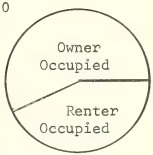

MOBILITY

All Occupied Units	2520	100.0
% Moved in between 1958 to March 1960	805	31.9
% Moved in between 1954 to 1957	521	20.7
% Moved in between 1940 to 1953	741	29.4
% Moved in 1939 or earlier	453	18.0

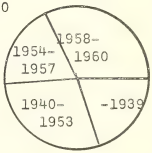

LABOR FORCE

Total population over 14 years of age	5659	100.0
% in labor force	3175	56.1
% not in labor force	2482	43.9
Males (total, 14+ years of age)	2717	100.0
% in labor force	2114	77.8
% not in labor force	603	22.2
Females (total, 14+ years of age)	2942	100.0
% in labor force	1061	36.1
% not in labor force	1881	63.9
% married women in labor force, husband present	566	53.3*
% married women in labor force, children -6	135	12.7*

*percent of all women in labor force

OCCUPATION

Total, employed males	1786	100.0
Percent professional and managerial	187	10.5
Percent clerical and sales	266	14.9
Percent all others	1333	74.6

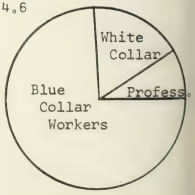

INCOME

All Families	2033	100.0
Low Income (under $1,000 to $4,999)	679	33.4
Medium Income ($5,000 to $9,999)	1059	52.1
High Income ($10,000 and over)	295	14.5

Median yearly family income in Dollars $6,011.19

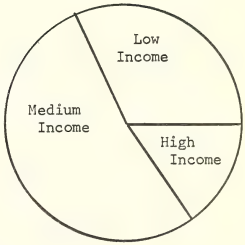

LAND USE, 1961 to 1964

	In Acres:	Percentage By Category	Percentage By net acreage
Gross Area of Community	218.58	100.0	100.0
Net Area of Community	149.21	68.3	100.0
Residence Total	95.81	100.0	64.2
Single Family Detached	11.60	12.1	7.7
Single Family Row	63.70	66.4	42.7
Two Family	11.89	12.4	8.0
Three to Four Family	2.93	3.1	2.0
Five to Nine Family	0.46	0.5	0.3
Ten Family and over	0.26	0.3	0.2
Rooming and Boarding Houses			
Hotel and Motel			
Public Housing	4.97	5.2	3.3
Commerce Total	7.78	100.0	5.2
Retail and Offices	5.29	68.0	3.6
Gas Station	0.57	7.3	0.4
Commercial Garage	0.29	3.7	0.2
Wholesale			
Parking and Used Car Lot	0.97	12.5	0.6
Other Open Air Commerce	0.66	8.5	0.4
Industrial Total	0.90	100.0	0.6
Utility Total	3.49	100.0	2.3
Trucks and Bus Terminals			
Railroad Tracks & Terminals			
Lakes and Reservoirs	3.44	98.6	2.3
Other Utilities	0.05	1.4	0.0
Institution Total	1.97	100.0	1.3
Private and Parochial Schools	0.67	34.0	0.4
Homes			
Hospitals	0.46	23.3	0.3
Churches	0.62	31.5	0.4
Convents and Monastaries	0.15	7.6	0.1
Other Institutional Uses	0.07	3.6	0.1
Public Total	26.96	100.0	18.1
Public Recreation	10.55	39.1	7.1
Public Schools	1.77	6.6	1.2
Libraries	0.09	0.3	0.1
Hospitals			
Administrative			
Fire and Police	0.05	0.2	0.0
Other Public Use	14.50	53.8	9.7
Private Recreation			
Vacant Total	12.30	100.0	8.3

OLD SAINT MARY
(California & Grant)

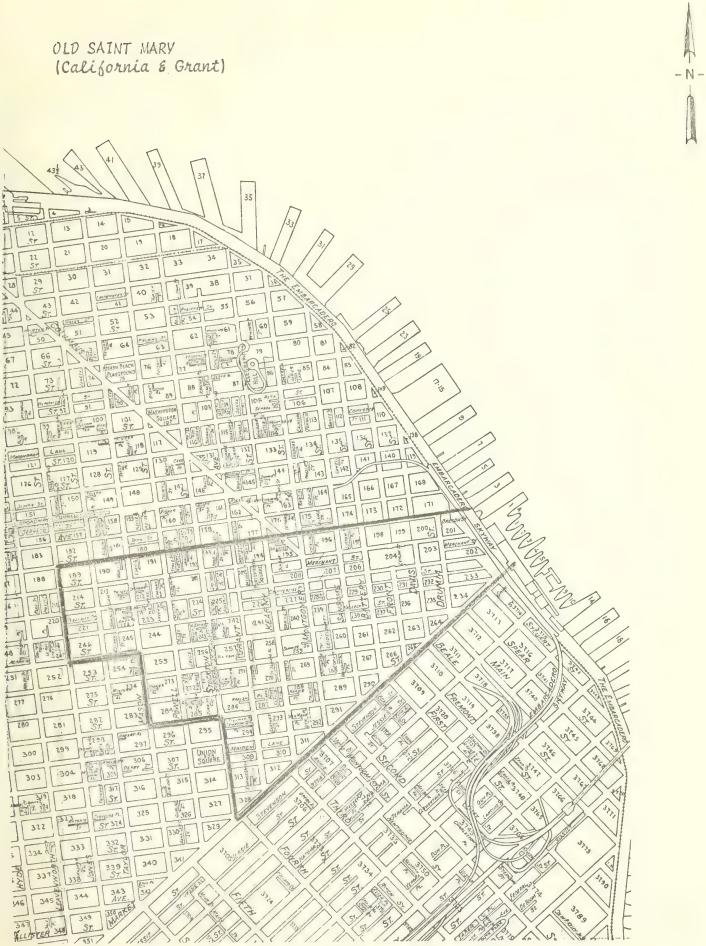

Boundaries—Along Embarcadero from Market St. to Clay St.; west along Clay St. to Battery St.; north on Battery St. to Jackson St.; west on Jackson St. to Jones St.; south on Jones St. to California St.; east on California St to Mason St.; south on Mason St. to Sutter St.; east on Sutter St. to Stockton St.; south on Stockton St. to Market St.; along Market St. to Embarcadero.

RELIGIOUS ORGANIZATIONS	DENOMINATION
Old St. Mary Calif. St. & Grant Ave.	Catholic
Catholic Chinese Social Center 872 Clay St.	Catholic
Holy Family Chinese Mission 902 Stockton St.	Catholic
Notre Dame Des Victoires (French) Bush St. near Grant Ave.	Catholic
Notre Dame Des Victories Convent 625 Pine St.	Catholic
Notre Dame Des Victories Elem. School 659 Pine St.	Catholic
Notre Dame Des Victories High School 659 Pine St.	Catholic
Old St. Mary's Center Grant Ave. & Calif. St.	Catholic
Old St. Mary's Sr. Parishioner's Club Calif. St. & Grant Ave.	Catholic
Paulist Library 614 Grant Ave.	Catholic
St. Mary's Convent 926 Stockton St.	Catholic
St. Mary's Chinese School (Elementary) 902 Stockton St.	Catholic
St. Mary's Chinese Language School 902 Stockton St.	Catholic
Absolute Science Church 233 Post St.	Absolute Science Ch., Inc.
Chinese Baptist Church 981 Washington St.	Baptist (Southern)
First Chinese Baptist Church 15 Waverly Place	Baptist (American Baptist Union)

RELIGIOUS ORGANIZATIONS	DENOMINATION
Buddhist Association of America 109 Waverly Place	Buddhist
Buddhist Lecture Hall 730 Sacramento St.	Buddhist
Buddha's Universal Church 720 Washington St.	Buddhist
Jeng Sen Buddhism & Taoism Assoc. 877 A. Washington St.	Buddhist
Quong Bing Buddhism & Taoism Society 441 Stockton St.	Buddhist
Assemblies of God Center 630 Kearny St.	Christian (Chinese)
Chinese Y.M.C.A. 855 Sacramento St.	Christian
Y.W.C.A. 166 Geary St.	Christian
T.W.C.A. Residence Club 965 Clay St.	Christian
Y.W.C.A. Residence Club 940 Powell St.	Christian
Seventh Church of Christ, Scientist 536 Sutter St.	Christian Science
Chinese Congregational Church 21 Breham Place	United Church of Christ
Episcopal Seamen's Center Club 49 Clay St.	Episcopal
Grace Cathedral 1051 Taylor St.	Episcopal
Grace Cathedral School 1112 Jones St.	Episcopal

RELIGIOUS ORGANIZATIONS	DENOMINATION
Christian Businessmen's Committee 303 Geary St.	Inter-denominational
Jewish Welfare Federation 230 California St.	Jewish
Chinese Christian Academy 920 Washington St.	Methodist
Chinese Methodist Church 920 Washington St.	Methodist
Korean Methodist Church 1123 Powell St.	Methodist
Cumberland Chinese Church 865 Jackson St.	Presbyterian (Cumberland)
Cameron House (Presbyterian Community Center) 920 Sacramento St.	Presbyterian
Chinese Presbyterian Church 925 Stockton St.	Presbyterian (United)
Presbyterian Missions of U.S.A. 920 Sacramento St.	Presbyterian
First Church of Religious Science 26 O'Farrell St.	Religious Science
Religious Science San Francisco Institute 133 Geary St.	Religious Science
The Salvation Army Chinatown Corps 2 Waverly Place	The Salvation Army
The Salvation Army Waterfront Corps 218 Embarcadero	The Salvation Army
Cathedral Chapel of St. Francis 220 Montgomery St.	==========
Wayside Chapel of St. Francis 1162 California St.	==========

Age Structure: Percentage of all persons who live in the parish and who are in selected age categories.

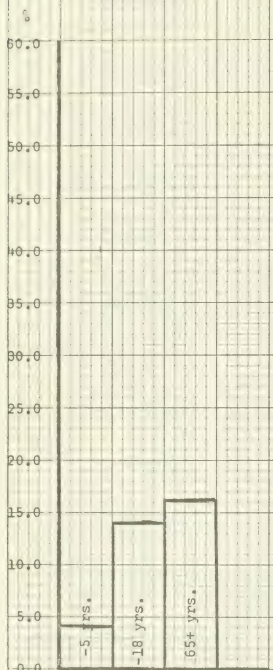

School Attainment: Percentage distribution of all persons 25+ years of age by number of years of schooling completed.

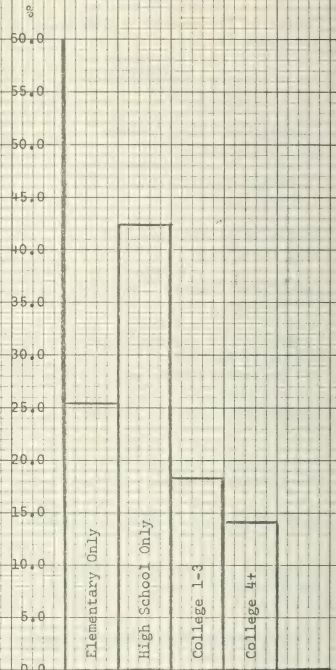

TOTAL POPULATION

All persons	19368	100.0
Males	10566	54.5
Females	8802	45.5
Sex Ratio: (males per 100 females)	120.04	

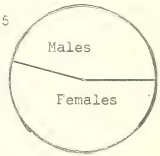

AGE

Persons under 5 years of age	795	4.1*
Persons under 18 years of age	2711	14.0*
Persons over 65 years of age	3118	16.1*
Median age: Males	44.5	
Females	39.3	

*percent of total population

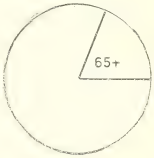

EDUCATION

All persons	12315	100.0
Elementary only	3134	25.4
High School only	5221	42.4
College 1 to 3 years	2235	18.2
College 4 and more years	1725	14.0
Median school years completed:	9.0	

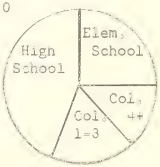

RACE AND NATIVITY

Total Population	19368	100.0
White	9564	49.4
Non-white	9804	50.6
Negro	(162	0.8)**
(Negro as a percent of non-white		1.7)

White: Spanish Surname -- Total	279	100.0
Native born	188	67.4
Foreign born or foreign stock	91	32.6

Total Foreign Stock	12401	100.0
(Foreign stock as a percent of total		64.0)
Foreign born	6901	55.6
Native born, foreign or mixed parents	5500	44.4

Foreign Stock:	12401	100.0
United Kingdom	582	4.7
Ireland (Eire)	301	2.4
Norway	132	1.1
Sweden	152	1.2
Germany	488	3.9
Poland	77	0.6
Czechoslovakia	31	0.3
Austria	75	0.6
Hungary	47	0.4
U.S.S.R.	185	1.5
Italy	310	2.5
Canada	429	3.5
Mexico	66	0.5
All other and not reported*	9526	76.8

*Includes Orientals
**Included in non-white

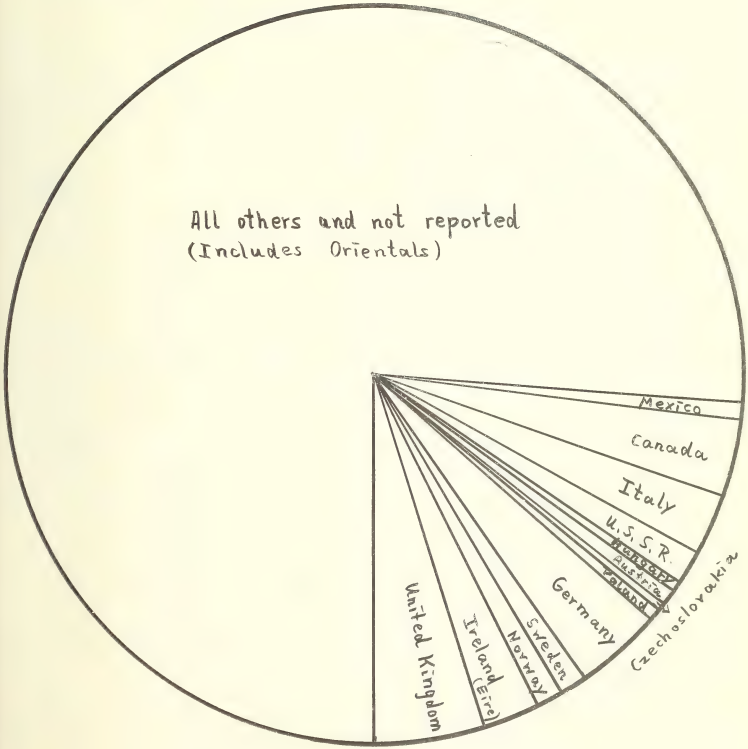
All others and not reported
(Includes Orientals)
Mexico
Canada
Italy
U.S.S.R.
Hungary
Austria
Poland
Czechoslovakia
Germany
Sweden
Norway
Ireland (Eire)
United Kingdom

MARITAL STATUS

	Males		Females	
	Number	Percent	Number	Percent
Total (14+ years of age)	9339	100.0	7636	100.0
Single	4105	43.9	2769	36.2
Married	4068	43.5	2713	35.5
Seperated	(334	8.2	124	4.6)*
Widowed	567	6.1	1342	17.6
Divorced	599	6.4	812	10.6

*included in married

Fertility: (Children -5 per 1000 women, 15-49) [795/4142 = 191.936]

Married Couples, Total	2403	100.0
With own household	2354	97.9
With own children under 6	587	24.4
With own children under 18	1041	43.3
With husband under 45	903	37.6
With own children under 18	580	24.1
Unrelated Individuals	9802	50.6*

*percent of total population

HOUSING CHARACTERISTICS

Total Dwelling Units	13128	100.0
% Single Family	276	2.1
% Multiple Family	12852	97.9

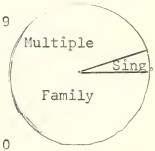

TENURE

All Occupied Units	11578	100.0
% Owner Occupied Dwelling Units	457	3.9
Median Value, in Dollars	$24,200	
% Renter Occupied Dwelling Units	11121	96.1
Median Gross Monthly Rent	$58.00	

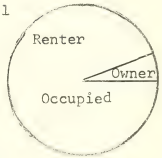

MOBILITY

All Occupied Units	11578	100.0
% Moved in between 1958 to March 1960	4651	40.2
% Moved in between 1954 to 1957	2913	25.2
% Moved in between 1940 to 1953	2921	25.2
% Moved in 1939 or earlier	1093	9.4

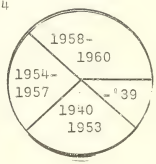

LABOR FORCE

Total population over 14 years of age	16963	100.0
% in labor force	11779	69.4
% not in labor force	5184	30.6
Males (total, 14+ years of age)	9180	100.0
% in labor force	6817	74.3
% not in labor force	2363	25.7
Females (total, 14+ years of age)	7783	100.0
% in labor force	4961	63.7
% not in labor force	2822	36.3
% married women in labor force, husband present	1269	25.6*
% married women in labor force, children -6	255	5.1*

*percent of all women in labor force

OCCUPATION

Total, employed males	5543	100.0
Percent professional and managerial	1467	26.5
Percent clerical and sales	1254	22.6
Percent all others	2822	50.9

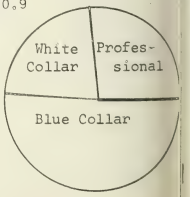

INCOME

All Families	2968	100.0
Low Income (under $1,000 to $4,999)	1345	45.3
Medium Income ($5,000 to $9,999)	1078	36.3
High Income ($10,000 and over)	545	18.4

Median yearly family income in Dollars $5,414.48

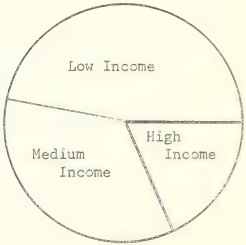

LAND USE, 1961 to 1964

	In Acres:	Percentage By Category	Percentage By net acreage
Gross Area of Community	316.76	100.0	100.0
Net Area of Community	200.46	63.8	100.0
Residence Total	45.53	100.0	22.7
Single Family Detached	0.75	1.6	0.4
Single Family Row	2.19	4.8	1.1
Two Family	3.40	7.5	1.7
Three to Four Family	4.95	10.9	2.4
Five to Nine Family	5.64	12.4	2.8
Ten Family and over	20.22	44.4	10.1
Rooming and Boarding Houses	3.55	7.8	1.8
Hotel and Motel	2.98	6.5	1.5
Public Housing	1.85	4.1	0.9
Commerce Total	109.43	100.0	54.6
Retail and Offices	94.30	86.2	47.0
Gas Station	0.78	0.7	0.4
Commercial Garage	8.44	7.7	4.2
Wholesale			
Parking and Used Car Lot	5.91	5.4	3.0
Other Open Air Commerce			
Industrial Total	10.71	100.0	5.3
Utility Total	1.51	100.0	0.8
Trucks and Bus Terminals			
Railroad Tracks & Terminals			
Lakes and Reservoirs			
Other Utilities	1.51	100.0	0.8
Institution Total	9.45	100.0	4.7
Private and Parochial Schools	0.64	6.8	0.3
Homes	0.43	4.5	0.2
Hospitals	0.33	3.5	0.2
Churches	3.39	35.9	1.7
Convents and Monastries	0.16	1.7	0.1
Other Institutional Uses	4.50	47.6	2.2
Public Total	11.42	100.0	5.7
Public Recreation	5.79	50.7	2.9
Public Schools	1.33	11.6	0.7
Libraries	0.13	1.1	0.1
Hospitals	0.11	1.0	0.0
Administrative	2.25	19.7	1.1
Fire and Police	0.87	7.6	0.4
Other Public Use	0.94	8.2	0.5
Private Recreation			
Vacant Total	12.41	100.0	6.2

SAINT MICHAEL
(32 Broad St.)

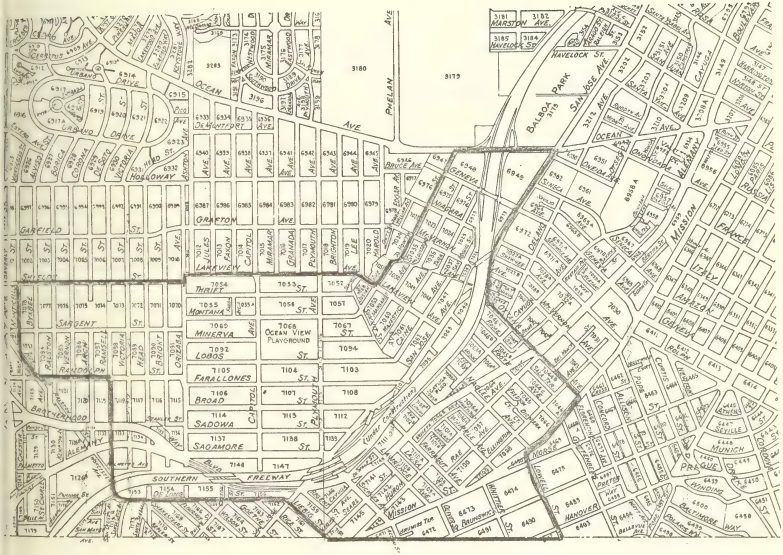

Boundaries—Commencing at Ocean and San Jose Aves., to Howth St., and Josiah Ave., to Lakeview Ave., to Shield St., to Monticello, to 19th Ave., to Randolph St., to Ramsell St.; along Ramsell St., to DeLong St., to Liebig St., to Mission St., to Acton St.; Acton St. to Edgemar St., to Lowell St., to Mission St., to Ottawa Ave.; Ottawa Ave. to San Jose Ave.

RELIGIOUS ORGANIZATIONS	DENOMINATION
St. Michael 32 Broad St.	Catholic
St. Michael's Convent 45 Farallones St.	Catholic
St. Michael's Elementary School 55 Farallones St.	Catholic
Bethel Missionary Church 232 Randolph St.	Baptist (Independent)
Broad Street Baptist Church 267 Farallones St.	Baptist (Calif. State Baptist Convention, U.S.A., Inc.)
Calvary Baptist Church 5655 Mission St.	Baptist
Cosmopolitan Baptist Church 199 Farallones St.	Baptist
Paradise Missionary Baptist Church 2595 San Jose Ave.	Baptist (Calif. State Baptist Convention, U.S.A., Inc.)
Pilgrim Baptist Church 2 Majestic Ave.	Baptist
True Gospel Baptist 106 Broad St.	Baptist
Ocean View Church of Christ 201 Head St.	Church of Christ
Pilgrim Community Church 400 Randolph St.	United Church of Christ
Lakeview Church of God in Christ 107 Lakeview Ave.	Church of God in Christ
Prayer Church of God in Christ 327 Capitol Ave.	Church of God in Christ

(continued)

St. Michael

RELIGIOUS ORGANIZATIONS	DENOMINATION
First Samoan Congregational Church 400 Randolph St. (meets at the Pilgrim Community Church)	Congregational
Pilgrim Congregational Church 400 Randolph St.	Congregational
Bethel Lutheran Church 2525 Alemany Blvd.	Lutheran (Missouri Synod)
Wright Chapel Methodist 627 Capitol Ave.	A.M.E. Methodist (African Methodist Episcopal)
San Francisco Revival Center 5825 Mission St.	Pentecostal Assembly
The Salvation Army Ocean View Corps 145 Broad St.	The Salvation Army

Age Structure: Percentage of all persons who live in the parish and who are in selected age categories.

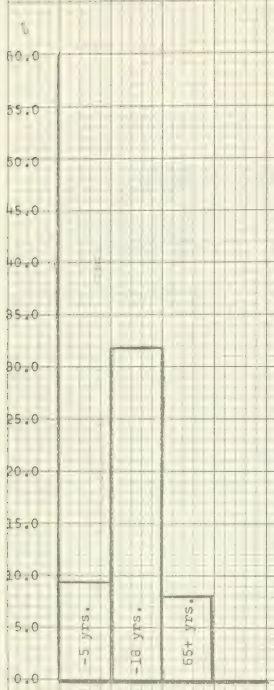

School Attainment: Percentage distribution of all persons 25+ years of age by number of years of schooling completed.

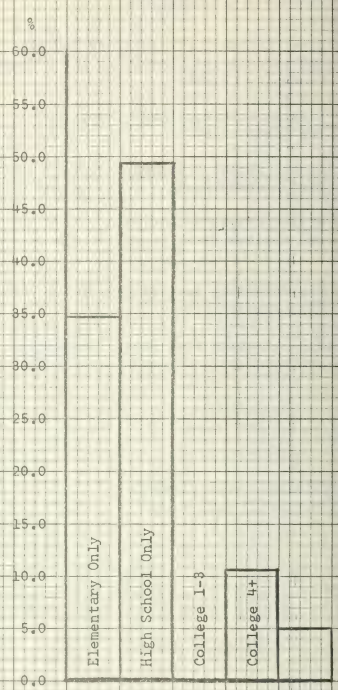

TOTAL POPULATION

All persons	13776	100.0
Males	6720	48.8
Females	7056	51.2
Sex Ratio: (males per 100 females)	95.23	

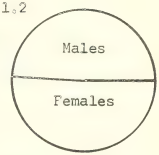

AGE

Persons under 5 years of age	1295	9.4*
Persons under 18 years of age	4397	31.9*
Persons over 65 years of age	1104	8.0*
Median age: Males	33.0	
Females	34.4	

*percent of total population

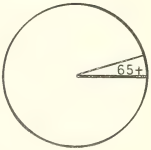

EDUCATION

All persons	8152	100.0
Elementary only	2834	34.8
High School only	4048	49.6
College 1 to 3 years	865	10.6
College 4 and more years	405	5.0
Median school years completed:	11.1	

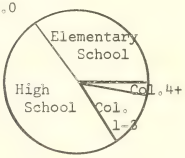

St. Michael

RACE AND NATIVITY

Total Population	13776	100.0
White	9011	65.4
Non-white	4765	34.6
Negro	(4293	31.2)**
(Negro as a percent of non-white		90.1)

White: Spanish Surname -- Total	895	100.0
Native born	660	73.7
Foreign born or foreign stock	235	26.3

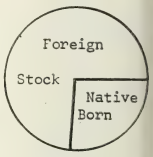

Total Foreign Stock	4446	100.0
(Foreign stock as a percent of total		32.3)
Foreign born	1765	39.7
Native born, foreign or mixed parents	2680	60.3

Foreign Stock:	4446	100.0
United Kingdom	277	6.2
Ireland (Eire)	404	9.1
Norway	103	2.3
Sweden	110	2.5
Germany	429	9.6
Poland	39	0.9
Czechoslovakia	30	0.7
Austria	61	1.4
Hungary	19	0.4
U.S.S.R.	81	1.8
Italy	932	21.0
Canada	173	3.9
Mexico	269	6.0
All other and not reported*	1519	34.2

*Includes Orientals
**Included in non-white

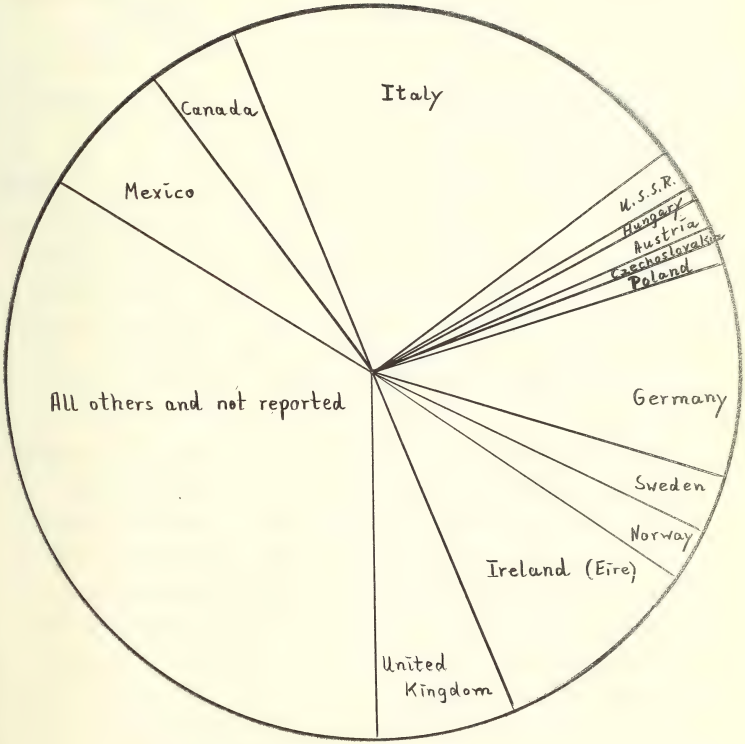
Italy
Canada
Mexico
U.S.S.R.
Hungary
Austria
Czechoslovakia
Poland
Germany
Sweden
Norway
Ireland (Eire)
United Kingdom
All others and not reported

MARITAL STATUS

	Males		Females	
	Number	Percent	Number	Percent
Total (14+ years of age)	4885	100.0	5292	100.0
Single	1173	24.0	973	18.4
Married	3399	69.6	3460	65.4
Seperated	(56	1.6	91	2.6)*
Widowed	169	3.5	603	11.4
Divorced	144	2.9	256	4.8

*included in married

Fertility: (Children -5 per 1000 women, 15-49) [1295/3421 = 378.544]

Married Couples, Total	3262	100.0
With own household	3184	97.6
With own children under 6	830	25.4
With own children under 18	1637	50.2
With husband under 45	1484	45.5
With own children under 18	1109	34.0
Unrelated Individuals	1022	7.4*

*percent of total population

St. Michael

HOUSING CHARACTERISTICS

Total Dwelling Units	4346	100.0
% Single Family	4018	92.5
% Multiple Family	328	7.5

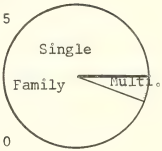

TENURE

All Occupied Units	4231	100.0
% Owner Occupied Dwelling Units	3358	79.4
Median Value, in Dollars	$14,600	
% Renter Occupied Dwelling Units	873	20.6
Median Gross Monthly Rent	$92.75	

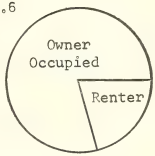

MOBILITY

All Occupied Units	4231	100.0
% Moved in between 1958 to March 1960	1063	25.1
% Moved in between 1954 to 1957	1117	26.4
% Moved in between 1940 to 1953	1420	33.6
% Moved in 1939 or earlier	631	14.9

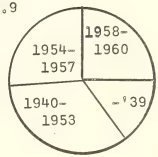

LABOR FORCE

Total population over 14 years of age	10177	100.0
% in labor force	6202	60.9
% not in labor force	3975	39.1
Males (total, 14+ yearsof age)	4885	100.0
% in labor force	3895	79.7
% not in labor force	1026	20.3
Females (total, 14+ years of age)	5292	100.0
% in labor force	2345	44.3
% not in labor force	2947	55.7
% married women in labor force, husband present	1455	62.0*
% married women in labor force, children -6	283	12.1*

*percent of all women in labor force

OCCUPATION

Total, employed males	3311	100.0
Percent professional and managerial	427	12.9
Percent clerical and sales	604	18.2
Percent all others	2280	68.9

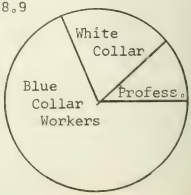

St. Michael

INCOME

All Families	3636	100.0
Low Income (under $1,000 to $4,999)	863	23.7
Medium Income ($5,000 to $9,999)	2037	56.0
High Income ($10,000 and over)	736	20.3

Median yearly family income in Dollars $7,112.19

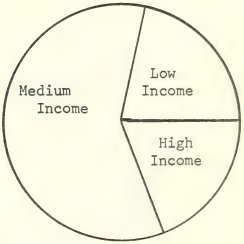

St. Michael

LAND USE, 1961 to 1964

	In Acres:	Percentage By Category	Percentage By net acreage
Gross Area of Community	524.30	100.0	100.0
Net Area of Community	363.65	69.4	100.0
Residence Total	248.66	100.0	68.2
Single Family Detached	45.47	18.3	12.5
Single Family Row	195.73	78.7	53.8
Two Family	5.62	2.3	1.6
Three to Four Family	0.59	0.2	0.2
Five to Nine Family	0.42	0.2	0.1
Ten Family and over	0.83	0.3	0.1
Rooming and Boarding Houses			
Hotel and Motel			
Public Housing			
Commerce Total	21.24	100.0	5.8
Retail and Offices	10.17	47.9	2.8
Gas Station	2.03	9.6	0.5
Commercial Garage	0.20	0.9	0.1
Wholesale			
Parking and Used Car Lot	3.91	18.4	1.1
Other Open Air Commerce	4.93	23.2	1.3
Industrial Total	2.64	100.0	0.7
Utility Total	0.22	100.0	0.1
Trucks and Bus Terminals			
Railroad Tracks & Terminals			
Lakes and Reservoirs			
Other Utilities	0.22	100.0	0.1
Institution Total	5.06	100.0	1.4
Private and Parochial Schools	3.25	64.2	0.9
Homes			
Hospitals			
Churches	1.81	35.8	0.5
Convents and Monastries			
Other Institutional Uses			
Public Total	56.13	100.0	15.5
Public Recreation	12.04	21.4	3.3
Public Schools	12.78	22.8	3.5
Libraries	0.01	0.0	0.0
Hospitals	0.09	0.2	0.0
Administrative			
Fire and Police	0.09	0.2	0.0
Other Public Use	31.12	55.4	8.7
Private Recreation			
Vacant Total	29.70	100.0	8.2

MISSION DOLORES BASILICA
(Dolores & 16th Sts.)

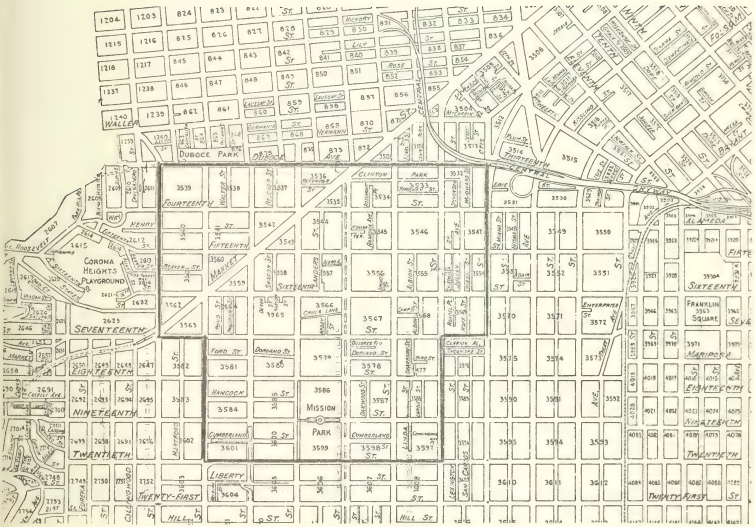

Boundaries—North: Commencing at southwest corner of Mission St. and Duboce Ave., thence westerly along southern line of Duboce Ave. to Guerrero St., northerly along western line of Guerrero St., to Market St., then westerly along southern line of Market St., to Duboce Ave., westerly along southern line of Duboce Ave., to Castro St.; *West:* thence southerly along eastern line of Castro St. to Seventeenth St., easterly along northern line of Seventeenth St., to Noe St., southerly along eastern line of Noe to 20th St.; *South:* thence easterly along northern line of 20th St. to Valencia St.; *East:* thence northerly along western line of Valencia St. to Seventeenth St., easterly along northern line of Seventeenth St. to Mission St.; northerly along western line of Mission to Duboce Ave.

RELIGIOUS ORGANIZATIONS	DENOMINATION
Mission Dolores Basilica Dolores & 16th Sts.	Catholic
Chancery Office 445 Church St.	Catholic
Holy Family Day Home 299 Dolores St.	Catholic
Mary's Help Hospital and Clinic 145 Guerrero St.	Catholic
Mission Dolores Boys Elementary School 3371 16th St.	Catholic
Notre Dame Convent 347 Dolores St.	Catholic
Notre Dame Girls Elementary School 347 Dolores St.	Catholic
Notre Dame High School 347 Dolores St.	Catholic
First Southern Baptist Church 208 Dolores St.	Baptist (Southern)
Calvary Tabernacle 680 Guerrero St.	Assemblies of God
First Christian Church 599 Duboce Ave.	Christian
Second Church of Christ, Scientist 655 Dolores St.	Christian Scientist
First Covenant Church 455 Dolores St.	Covenant
First Christian Church 599 Duboce Ave.	Disciples of Christ
St. John The Evangelist 120 Julian Ave.	Episcopal

RELIGIOUS ORGANIZATIONS	DENOMINATION
First Serbian Benevolent Society (Serbian Hall) 225 Valencia St.	Eastern Orthodox
Greek Orthodox Church of the Annunciation 245 Valencia St.	Eastern Orthodox
Russian Orthodox St. Nicholas Cathedral 2005 15th St.	Eastern Orthodox
Congregation Bnai David 3535 19th St.	Jewish
Ascension Lutheran Church 3689 19th St.	Lutheran (American Lutheran Church)
Lutheran Welfare Service 3212 16th St.	Lutheran (Lutheran Church in America)
Norwegian Lutheran Church 3689 19th St.	Lutheran
St. Francis Lutheran Church 50 Belcher St.	Lutheran (Lutheran Church in America)
St. Francis Lutheran Church 152 Church St.	Lutheran (American Lutheran Church)
St. Matthew's Lutheran Church 3281 16th St.	Lutheran (Lutheran Church in America)
Central Methodist Church 754 14th St.	Methodist
Trinity Methodist Church 2299 Market St.	Methodist
Open Bible Church 2135 Market St.	Pentecostal Assembly
El Buen Pastor Church (Good Shepherd Presbyterian Church) 439 Guerrero St.	Presbyterian (United)
First Spiritualist Temple 3324 17th St.	Spiritualist

RELIGIOUS ORGANIZATIONS	DENOMINATION
Little Church of St. Andrew 3324 17th St.	Spiritualist
The Church of the Eternal Flame 188 Parker Ave.	Spiritualist
United Theosophists 166 Sanchez St.	Theosophists
Scandinavian Seamen's Mission 2128 A 15th St.	==========
Storehouse Church 248 Church St.	Pentecostal

Age Structure: Percentage of all persons who live in the parish and who are in selected age categories.

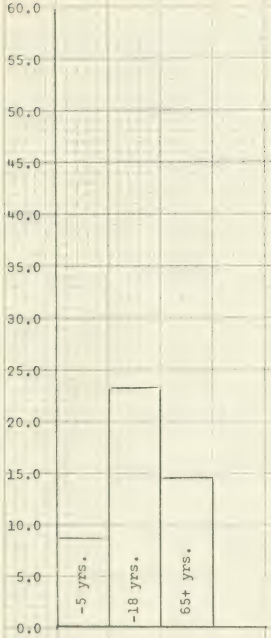

School Attainment: Percentage distribution of all persons 25+ years of age by number of years of schooling completed.

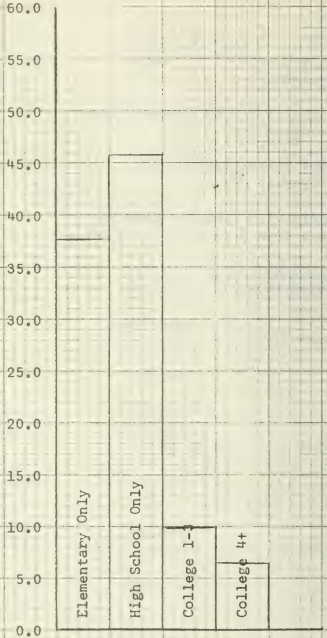

TOTAL POPULATION

All persons	20860	100.0
Males	10004	48.0
Females	10856	52.0
Sex Ratio: (males per 100 females)	92.15	

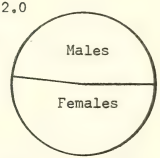

AGE

Persons under 5 years of age	1835	8.8*
Persons under 18 years of age	4919	23.6*
Persons over 65 years of age	3046	14.6*
Median age: Males	37.8	
Females	38.3	

*percent of total population

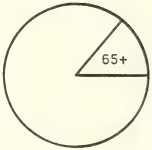

EDUCATION

All persons	13800	100.0
Elementary only	5219	37.8
High School only	6331	45.9
College 1 to 3 years	1367	9.9
College 4 and more years	883	6.4
Median school years completed:	10.6	

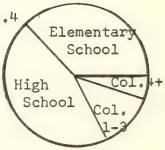

RACE AND NATIVITY

Total Population	20860	100.0
White	19369	92.8
Non-white	1491	7.2
Negro	(618	3.0)**
(Negro as a percent of non-white		41.4)

White: Spanish Surname -- Total	2999	100.0
Native born	1680	56.0
Foreign born or foreign stock	1319	44.0

Total Foreign Stock	10164	100.0
(Foreign stock as a percent of total		48.7)
Foreign born	5118	50.3
Native born, foreign or mixed parents	5046	49.7

Foreign Stock:	10164	100.0
United Kingdom	654	6.4
Ireland (Eire)	836	8.2
Norway	247	2.4
Sweden	388	3.8
Germany	957	9.4
Poland	162	1.6
Czechoslovakia	69	0.7
Austria	118	1.2
Hungary	92	0.9
U.S.S.R.	278	2.7
Italy	773	7.6
Canada	459	4.5
Mexico	819	8.1
All other and not reported*	4312	42.4

*Includes Orientals
**Included in non-white

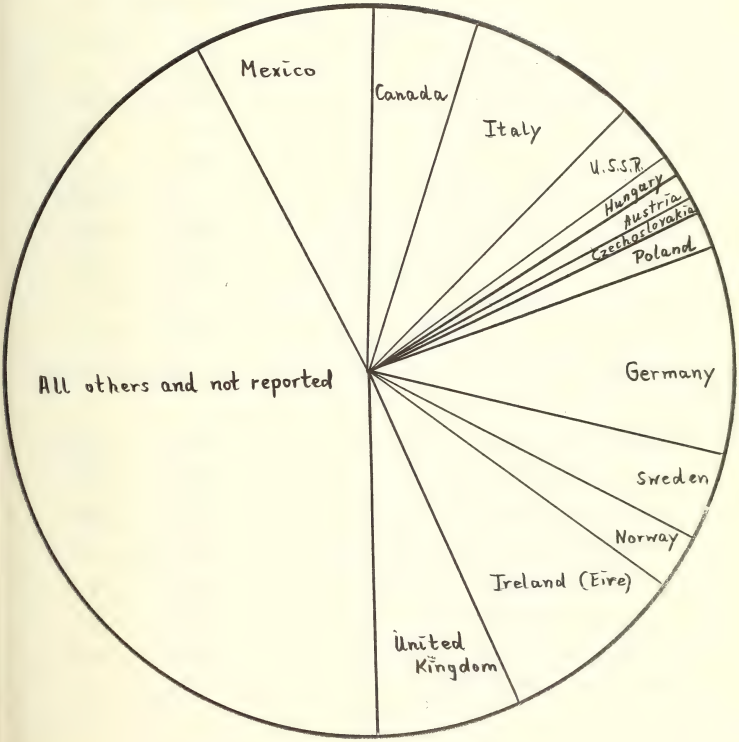
Mexico
Canada
Italy
U.S.S.R.
Hungary
Austria
Czechoslovakia
Poland
Germany
Sweden
Norway
Ireland (Eire)
United Kingdom
All others and not reported

MARITAL STATUS

	Males		Females	
	Number	Percent	Number	Percent
Total (14+ years of age)	7989	100.0	8791	100.0
Single	2490	31.2	1803	20.5
Married	4477	56.0	4591	52.2
Seperated	(216	4.8	306	6.7)*
Widowed	431	5.4	1574	17.9
Divorced	591	7.4	823	9.4

*included in married

Fertility: (Children -5 per 1000 women, 15-49) [1835/4843 = 378.897]

Married Couples, Total	4217	100.0
With own household	4152	98.4
With own children under 6	1130	26.8
With own children under 18	1790	42.4
With husband under 45	1920	45.5
With own children under 18	1282	30.4
Unrelated Individuals	4434	21.3*

*percent of total population

Mission Dolores

HOUSING CHARACTERISTICS

Total Dwelling Units	9367	100.0
% Single Family	1083	11.6
% Multiple Family	8284	88.4

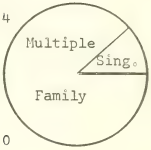

TENURE

All Occupied Units	8842	100.0
% Owner Occupied Dwelling Units	1458	16.5
Median Value, in Dollars	$15,900	
% Renter Occupied Dwelling Units	7384	83.5
Median Gross Monthly Rent	$68.50	

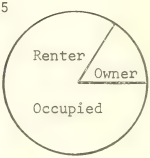

MOBILITY

All Occupied Units	8842	100.0
% Moved in between 1958 to March 1960	3716	42.0
% Moved in between 1954 to 1957	2299	26.0
% Moved in between 1940 to 1953	1917	21.7
% Moved in 1939 or earlier	910	10.3

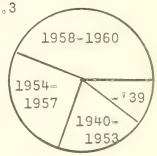

Mission Dolores

LABOR FORCE

Total population over 14 years of age	16780	100.0
% in labor force	10325	61.5
% not in labor force	6455	38.5
Males (total, 14+ years of age)	7988	100.0
% in labor force	6178	77.3
% not in labor force	1810	22.7
Females (total, 14+ years of age)	8792	100.0
% in labor force	4146	47.2
% not in labor force	4646	52.8
% married women in labor force, husband present	1709	41.2*
% married women in labor force, children -6	348	8.4*

*percent of all women in labor force

OCCUPATION

Total, employed males	5139	100.0
Percent professional and managerial	756	14.7
Percent clerical and sales	1021	19.9
Percent all others	3362	65.4

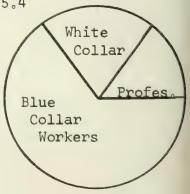

Mission Dolores

INCOME

All Families	5484	100.0
Low Income (under $1,000 to $4,999)	2161	39.4
Medium Income ($5,000 to $9,999)	2711	49.4
High Income ($10,000 and over)	612	11.2

Median yearly family income in Dollars $5,770.73

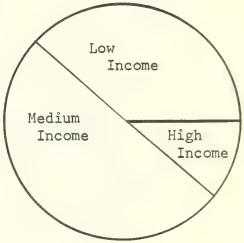

LAND USE, 1961 to 1964

	In Acres:	Percentage By Category	Percentage By net acreage
Gross Area of Community	386.93	100.0	100.0
Net Area of Community	260.98	67.4	100.0
Residence Total	150.78	100.0	57.8
Single Family Detached	4.91	3.2	1.9
Single Family Row	30.52	20.2	11.7
Two Family	46.42	30.8	17.8
Three to Four Family	34.05	22.6	13.1
Five to Nine Family	20.61	13.7	7.9
Ten Family and over	8.46	5.6	3.2
Rooming and Boarding Houses	0.57	0.4	0.2
Hotel and Motel	0.84	0.6	0.3
Public Housing	4.40	2.9	1.7
Commerce Total	41.45	100.0	15.9
Retail and Offices	27.92	67.3	10.7
Gas Station	3.35	8.1	1.3
Commercial Garage	0.85	2.1	0.3
Wholesale			
Parking and Used Car Lot	9.33	22.5	3.6
Other Open Air Commerce			
Industrial Total	22.42	100.0	8.6
Utility Total	0.34	100.0	0.1
Trucks and Bus Terminals			
Railroad Tracks & Terminals			
Lakes and Reservoirs			
Other Utilities	0.34	100.0	0.1
Institution Total	19.28	100.0	7.4
Private and Parochial Schools	3.56	18.5	1.4
Homes	0.81	4.2	0.3
Hospitals	8.11	42.1	3.1
Churches	4.75	24.6	1.8
Convents and Monastries			
Other Institutional Uses	2.05	10.6	0.8
Public Total	22.28	100.0	8.5
Public Recreation	9.02	40.5	3.5
Public Schools	9.50	42.6	3.6
Libraries	0.42	1.9	0.2
Hospitals			
Administrative	0.06	0.3	0.0
Fire and Police	0.33	1.5	0.1
Other Public Use	2.95	13.2	1.1
Private Recreation	0.26	100.0	0.1
Vacant Total	4.17	100.0	1.6

SAINT MONICA
(23rd & Geary)

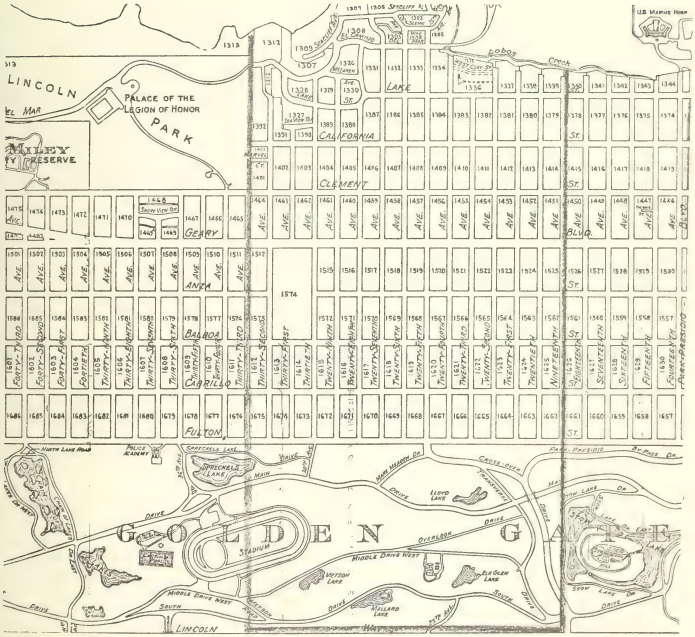

Boundaries—Commencing at Nineteenth Ave. and Lincoln Way, along Lincoln Way to 33rd Ave., north across Golden Gate Park to the ocean, along the ocean shore and Presidio Boundary east to Nineteenth Ave., across Golden Gate Park to point of commencement.

RELIGIOUS ORGANIZATIONS	DENOMINATION
St. Monica 23rd Ave. & Geary Blvd.	Catholic
Catholic Russian Center 101 20th Ave.	Catholic
Our Lady of Fatima Chapel (Russian) (Byzantine-Slavonic Rite) 101 20th Ave.	Catholic
St. Monica's Convent 5920 Geary Blvd.	Catholic
St. Monica's Elementary School Geary Blvd & 24th Ave.	Catholic
Lincoln Park Church 310 21st Ave.	Baptist (Southern)
Twenty-First Ave. Baptist Church 380 21st Ave.	Baptist (American Baptist Union)
Holy Virgin Community Church 6222 Geary St.	Eastern Orthodox
Russian Home of St. Valdmir 368 20th Ave.	Eastern Orthodox
Russian Home of St. Valdmir 376 20th Ave.	Eastern Orthodox
Russian Orthodox Church of Our Lady of Kasan 5717 California St.	Eastern Orthodox
St. Peter's Episcopal Church 420 29th Ave.	Episcopal
Congregation Chevra Thilim 751 25th Ave.	Jewish
Hebrew School 751 25th Ave.	Jewish
First United Lutheran Church 6555 Geary Blvd.	Lutheran (Lutheran Church in America)
Lincoln Park Presbyterian Church 417 31st Ave.	Presbyterian (United)
American Friends Service 3160 Lake St.	Quaker

Age Structure: Percentage of all persons who live in the parish and who are in selected age categories.

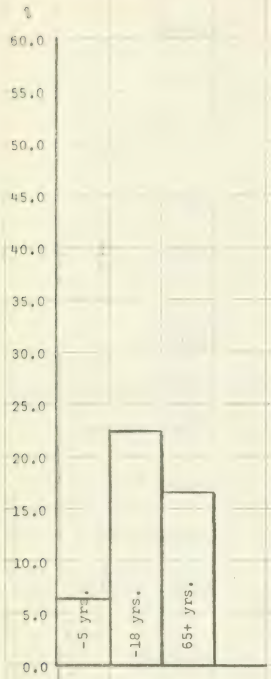

School Attainment: Percentage distribution of all persons 25+ years of age by number of years of schooling completed.

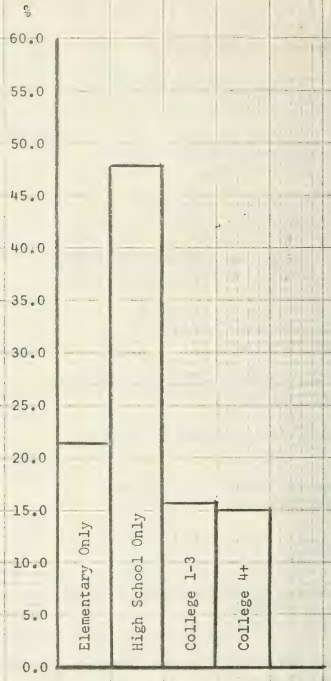

St. Monica

TOTAL POPULATION

All persons	20884	100.0
Males	9250	44.3
Females	11634	55.7
Sex Ratio: (males per 100 females)	79.50	

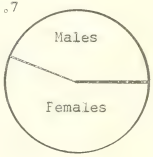

AGE

Persons under 5 years of age	1321	6.3*
Persons under 18 years of age	4720	22.6*
Persons over 65 years of age	3486	16.7*
Median age: Males	39.0	
Females	43.0	

*percent of total population

EDUCATION

All persons	14390	100.0
Elementary only	3107	21.6
High School only	6887	47.8
College 1 to 3 years	2238	15.6
College 4 and more years	2158	15.0
Median school years completed:	12.5	

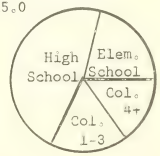

St. Monica

RACE AND NATIVITY

Total Population	20884	100.0
White	18979	90.9
Non-white	1905	9.1
Negro	(188	0.9)**
(Negro as a percent of non-white		9.9)

White: Spanish Surname -- Total	859	100.0
Native born	527	61.3
Foreign born or foreign stock	332	38.7



Total Foreign Stock	11148	100.0
(Foreign stock as a percent of total		53.4)
Foreign born	5167	46.4
Native born, foreign or mixed parents	5981	53.6

Foreign Stock:	11148	100.0
United Kingdom	838	7.5
Ireland (Eire)	916	8.2
Norway	146	1.3
Sweden	205	1.8
Germany	1245	11.2
Poland	507	4.6
Czechoslovakia	119	1.1
Austria	302	2.7
Hungary	125	1.1
U.S.S.R.	1274	11.4
Italy	800	7.2
Canada	607	5.5
Mexico	202	1.8
All other and not reported*	3862	34.6

*Includes Orientals
**Included in non-white

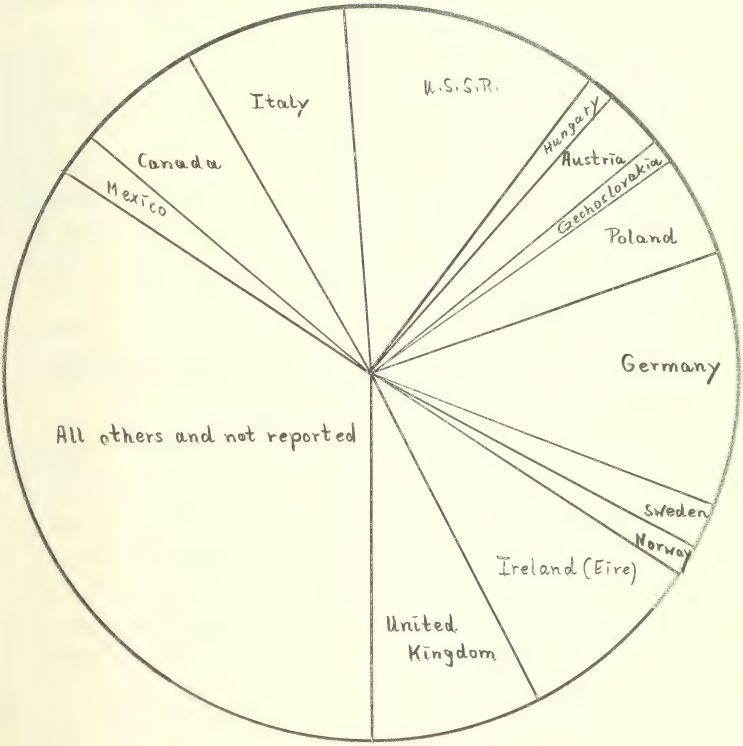
Italy
U.S.S.R.
Hungary
Austria
Czechoslovakia
Poland
Germany
Canada
Mexico
All others and not reported
Sweden
Norway
Ireland (Eire)
United Kingdom

MARITAL STATUS

	Males		Females	
	Number	Percent	Number	Percent
Total (14+ years of age)	7406	100.0	9747	100.0
Single	1833	24.8	2099	21.5
Married	5030	67.9	5153	52.9
Seperated	(41	0.8	120	2.3)*
Widowed	326	4.4	1864	19.1
Divorced	217	2.9	631	6.5

*included in married

Fertility: (Children -5 per 1000 women, 15-49) [1321/4890 = 270.143]

Married Couples, Total	4809	100.0
With own household	4710	97.9
With own children under 6	1027	21.4
With own children under 18	1900	39.5
With husband under 45	1715	35.7
With own children under 18	1171	24.3
Unrelated Individuals	2910	13.9*

*percent of total population

St. Monica

HOUSING CHARACTERISTICS

Total Dwelling Units	8177	100.0
% Single Family	3916	47.9
% Multiple Family	4261	52.1

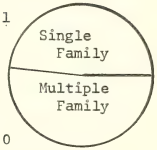

TENURE

All Occupied Units	7913	100.0
% Owner Occupied Dwelling Units	3955	50.0
Median Value, in Dollars	$19,150	
% Renter Occupied Dwelling Units	3958	50.0
Median Gross Monthly Rent	$96.80	

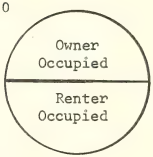

MOBILITY

All Occupied Units	7913	100.0
% Moved in between 1958 to March 1960	2520	31.8
% Moved in between 1954 to 1957	1697	21.4
% Moved in between 1940 to 1953	2419	30.6
% Moved in 1939 or earlier	1277	16.1

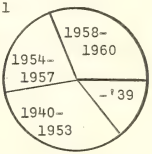

St. Monica

LABOR FORCE

Total population over 14 years of age	17153	100.0
% in labor force	10431	60.8
% not in labor force	6722	39.2
Males (total, 14+ years of age)	7406	100.0
% in labor force	5922	80.0
% not in labor force	1484	20.0
Females (total, 14+ years of age)	9747	100.0
% in labor force	4509	46.3
% not in labor force	5238	53.7
% married women in labor force, husband present	1849	41.0*
% married women in labor force, children -6	257	5.7*

*percent of all women in labor force

OCCUPATION

Total, employed males	5230	100.0
Percent professional and managerial	1873	35.8
Percent clerical and sales	1301	24.9
Percent all others	2056	39.3

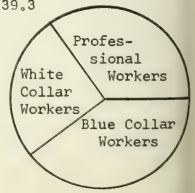

St. Monica

INCOME

All Families	5968	100.0
Low Income (under $1,000 to $4,999)	1430	24.0
Medium Income ($5,000 to $9,999)	2746	46.0
High Income ($10,000 and over)	1792	30.0

Median yearly family income in Dollars $7,629.57

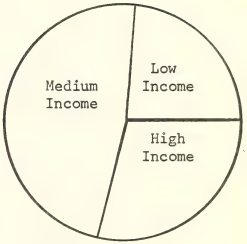

St. Monica

LAND USE, 1961 to 1964

	In Acres:	Percentage By Category	Percentage By net acreage
Gross Area of Community	591.95	100.0	100.0
Net Area of Community	399.46	67.5	100.0
Residence Total	339.28	100.0	84.9
Single Family Detached	60.85	17.9	15.2
Single Family Row	177.26	52.2	44.4
Two Family	66.12	19.5	16.6
Three to Four Family	17.95	5.3	4.5
Five to Nine Family	9.74	2.9	2.4
Ten Family and over	7.37	2.2	1.8
Rooming and Boarding Houses			
Hotel and Motel			
Public Housing			
Commerce Total	21.97	100.0	5.5
Retail and Offices	15.55	70.8	3.9
Gas Station	2.56	11.7	0.6
Commercial Garage	0.71	3.2	0.2
Wholesale			
Parking and Used Car Lot	2.13	9.7	0.5
Other Open Air Commerce	1.02	4.6	0.3
Industrial Total	0.74	100.0	0.2
Utility Total	0.28	100.0	0.1
Trucks and Bus Terminals			
Railroad Tracks & Terminals			
Lakes and Reservoirs			
Other Utilities	0.28	100.0	0.1
Institution Total	6.82	100.0	1.7
Private and Parochial Schools	4.36	63.9	1.1
Homes	0.30	4.4	0.1
Hospitals			
Churches	1.82	26.7	0.4
Convents and Monastries	0.07	1.0	0.0
Other Institutional Uses	0.27	4.0	0.1
Public Total	25.46	100.0	6.4
Public Recreation	11.87	46.6	3.0
Public Schools	13.02	51.1	3.3
Libraries	0.17	0.7	0.0
Hospitals			
Administrative			
Fire and Police	0.08	0.3	0.0
Other Public Use	0.32	1.3	0.1
Private Recreation			
Vacant Total	4.91	100.0	1.2

MOST HOLY REDEEMER
(Diamond near 18th)

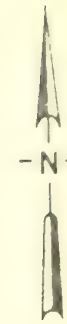

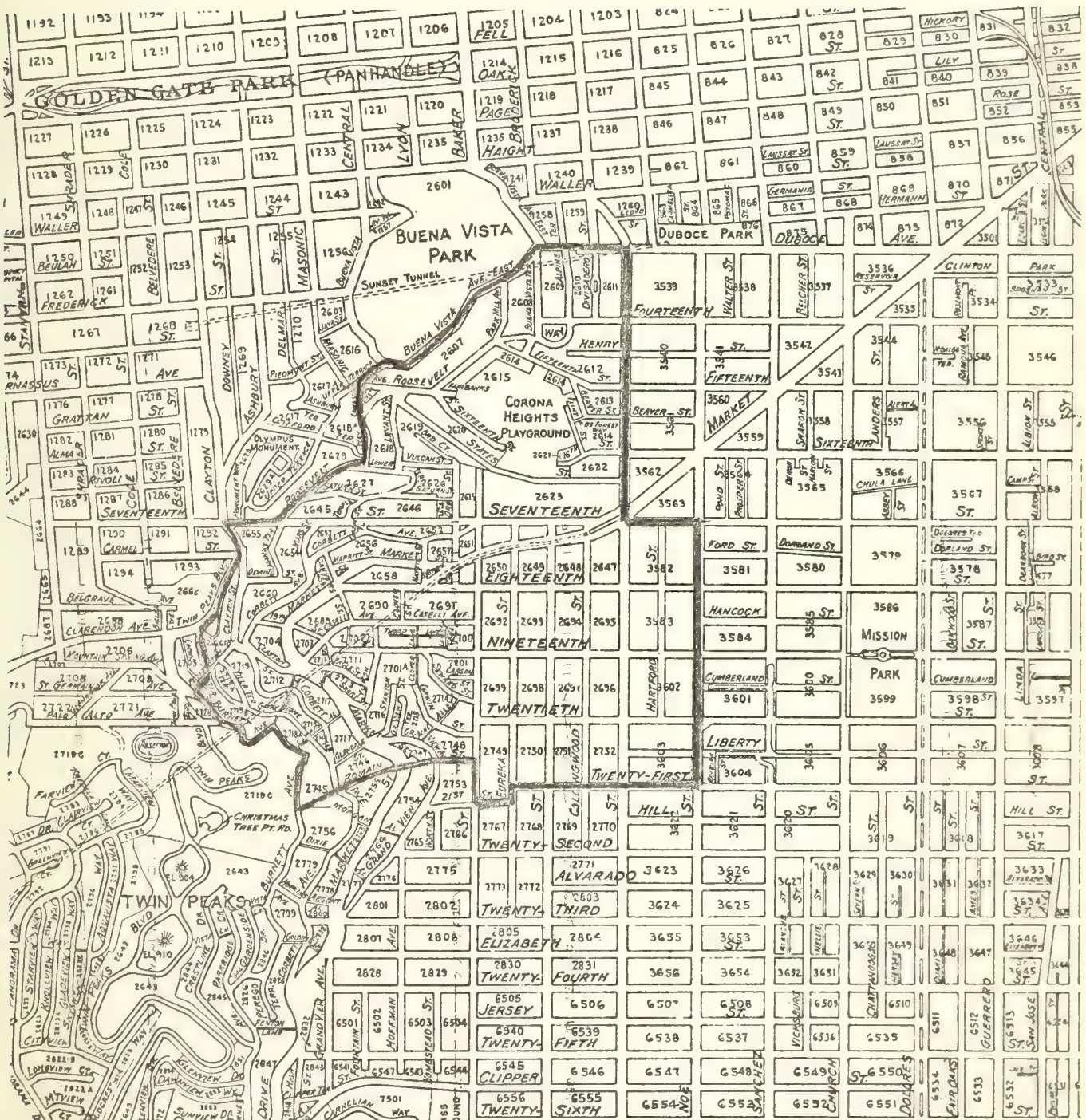

Boundaries—Commencing at Duboce Ave. and Castro St., to 17th St., to Noe St., to 21st St., to Douglass St., to Romain St., to Burnett Ave., *West* on Burnett Ave. to Twin Peaks Blvd., to Clayton St., to 17th St., to Roosevelt, to Loma Vista, to Upper Terrace, to Buena Vista, to Duboce, to Castro St.

RELIGIOUS ORGANIZATIONS	DENOMINATION
Most Holy Redeemer 117 Diamond St.	Catholic
Most Holy Redeemer Convent 115 Diamond St.	Catholic
Most Holy Redeemer Elementary School 117 Diamond St.	Catholic
St. Joseph's Hospital Park Hill & Buena Vista Ave.	Catholic
St. Joseph's Nursing Home 399 Buena Vista Ave.	Catholic
Central Baptist Church 150 Eureka St.	Baptist (American Baptist Union)
Reorganized Church of Jesus Christ of Latter Day Saints 200 Danvers St.	Latter Day Saints
Victory Tabernacle 4145 19th St.	Pentecostal Assemblies
Church of God in America 4145 19th St.	Church of God

Age Structure: Percentage of all persons who live in the parish and who are in selected age categories.

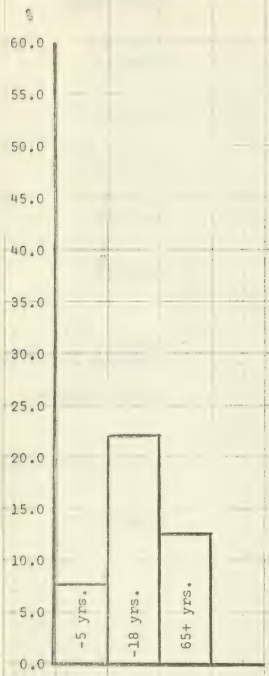

School Attainment: Percentage distribution of all persons 25+ years of age by number of years of schooling completed.

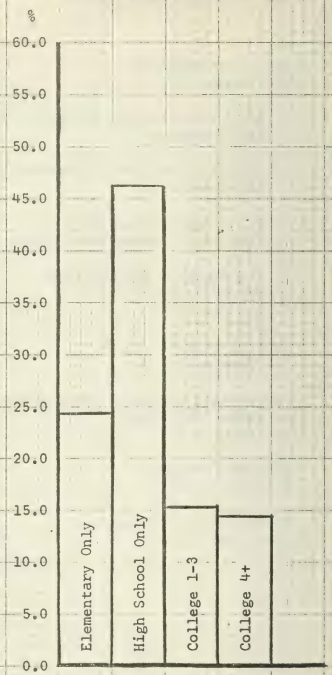

Most Holy Redeemer

TOTAL POPULATION

All persons	10315	100.0
Males	4850	47.1
Females	5465	52.9
Sex Ratio: (males per 100 females)	88.74	

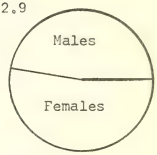

AGE

Persons under 5 years of age	789	7.6*
Persons under 18 years of age	2266	22.0*
Persons over 65 years of age	1314	12.7*
Median age: Males	35.4	
Females	38.7	

*percent of total population

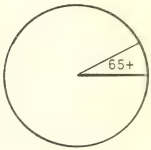

EDUCATION

All persons	7050	100.0
Elementary only	1718	24.4
High School only	3254	46.1
College 1 to 3 years	1065	15.1
College 4 and more years	1013	14.4
Median school years completed:	12.1	

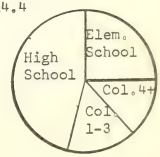

Most Holy Redeemer

RACE AND NATIVITY

Total Population	10315	100.0
White	9983	96.8
Non-white	332	3.2
Negro	(76	0.7)**
(Negro as a percent of non-white		22.6)

White: Spanish Surname -- Total	731	100.0
Native born	485	66.3
Foreign born or foreign stock	246	33.7

Total Foreign Stock	4547	100.0
(Foreign stock as a percent of total		44.1)
Foreign born	1904	41.9
Native born, foreign or mixed parents	2643	58.1

Foreign Stock:	4547	100.0
United Kingdom	365	8.0
Ireland (Eire)	523	11.5
Norway	120	2.6
Sweden	215	4.7
Germany	600	13.2
Poland	119	2.6
Czechoslovakia	30	0.7
Austria	81	1.8
Hungary	71	1.6
U.S.S.R.	153	3.4
Italy	375	8.2
Canada	229	5.0
Mexico	162	3.6
All other and not reported*	1504	33.1

*Includes Orientals
**Included in non-white

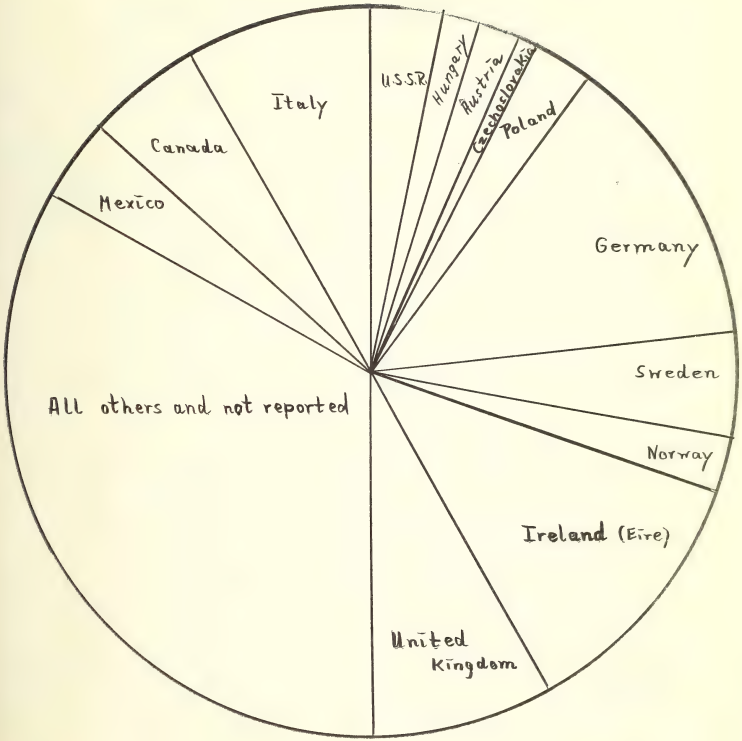
Italy
U.S.S.R.
Hungary
Austria
Czechoslovakia
Poland
Canada
Mexico
Germany
Sweden
All others and not reported
Norway
Ireland (Eire)
United Kingdom

MARITAL STATUS

	Males		Females	
	Number	Percent	Number	Percent
Total (14+ years of age)	3960	100.0	4564	100.0
Single	1271	32.1	1126	24.7
Married	2323	58.7	2394	52.4
Seperated	(39	1.7	77	3.2)*
Widowed	174	4.4	689	15.1
Divorced	192	4.8	355	7.8

*included in married

Fertility: (Children -5 per 1000 women, 15-49) [789/2622 = 300.915]

Married Couples, Total	2300	100.0
With own household	2268	98.6
With own children under 6	521	22.6
With own children under 18	931	40.5
With husband under 45	970	42.2
With own children under 18	621	27.0
Unrelated Individuals	2059	20.0*

*percent of total population

HOUSING CHARACTERISTICS

Total Dwelling Units	4375	100.0
% Single Family	1528	34.9
% Multiple Family	2847	65.1

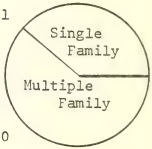

TENURE

All Occupied Units	4168	100.0
% Owner Occupied Dwelling Units	1630	39.1
Median Value, in Dollars	$16,150	
% Renter Occupied Dwelling Units	2538	60.9
Median Gross Monthly Rent	$86.75	

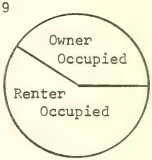

MOBILITY

All Occupied Units	4168	100.0
% Moved in between 1958 to March 1960	1622	38.9
% Moved in between 1954 to 1957	944	22.7
% Moved in between 1940 to 1953	926	22.2
% Moved in 1939 or earlier	676	16.2

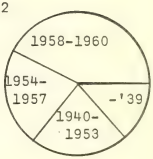

LABOR FORCE

Total population over 14 years of age	8525	100.0
% in labor force	5568	65.3
% not in labor force	2957	34.7
Males (total, 14+ years of age)	3961	100.0
% in labor force	3184	80.4
% not in labor force	777	19.6
Females (total, 14+ years of age)	4564	100.0
% in labor force	2384	52.2
% not in labor force	2180	47.8
% married women in labor force, husband present	948	39.8*
% married women in labor force, children -6	187	7.8*

*percent of all women in labor force

OCCUPATION

Total, employed males	2833	100.0
Percent professional and managerial	836	29.5
Percent clerical and sales	683	24.1
Percent all others	1314	46.4

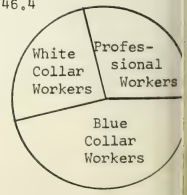

INCOME

All Families	2813	100.0
Low Income (under $1,000 to $4,999)	728	25.9
Medium Income ($5,000 to $9,999)	1417	50.4
High Income ($10,000 and over)	668	23.7

Median yearly family income in Dollars $7,036.16

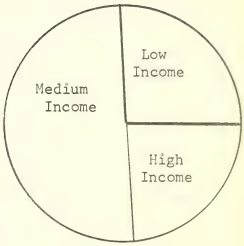

LAND USE, 1961 to 1964

	In Acres:	Percentage By Category	Percentage By net acreage
Gross Area of Community	319.88	100.0	100.0
Net Area of Community	230.70	72.1	100.0
Residence Total	152.91	100.0	66.3
Single Family Detached	18.49	12.1	8.0
Single Family Row	61.20	40.0	26.5
Two Family	41.70	27.3	18.1
Three to Four Family	16.07	10.5	7.0
Five to Nine Family	8.17	5.4	3.5
Ten Family and over	7.06	4.6	3.1
Rooming and Boarding Houses	0.22	0.1	0.1
Hotel and Motel			
Public Housing			
Commerce Total	6.52	100.0	2.8
Retail and Offices	5.63	86.3	2.4
Gas Station	0.73	11.2	0.3
Commercial Garage	0.12	1.9	0.1
Wholesale			
Parking and Used Car Lot	0.04	0.6	0.0
Other Open Air Commerce			
Industrial Total	1.07	100.0	0.5
Utility Total	0.06	100.0	0.0
Trucks and Bus Terminals			
Railroad Tracks & Terminals			
Lakes and Reservoirs			
Other Utilities	0.06	100.0	0.0
Institution Total	4.10	100.0	1.8
Private and Parochial Schools	1.01	24.6	0.4
Homes	0.02	0.5	0.0
Hospitals	2.41	58.8	1.1
Churches	0.47	11.5	0.2
Convents and Monastries	0.19	4.6	0.1
Other Institutional Uses			
Public Total	42.04	100.0	18.2
Public Recreation	24.01	57.1	10.4
Public Schools	5.65	13.5	2.5
Libraries			
Hospitals			
Administrative			
Fire and Police	0.31	0.7	0.1
Other Public Use	12.07	28.7	5.2
Private Recreation			
Vacant Total	24.00	100.0	10.4

(Innes Ave. & Hawes)

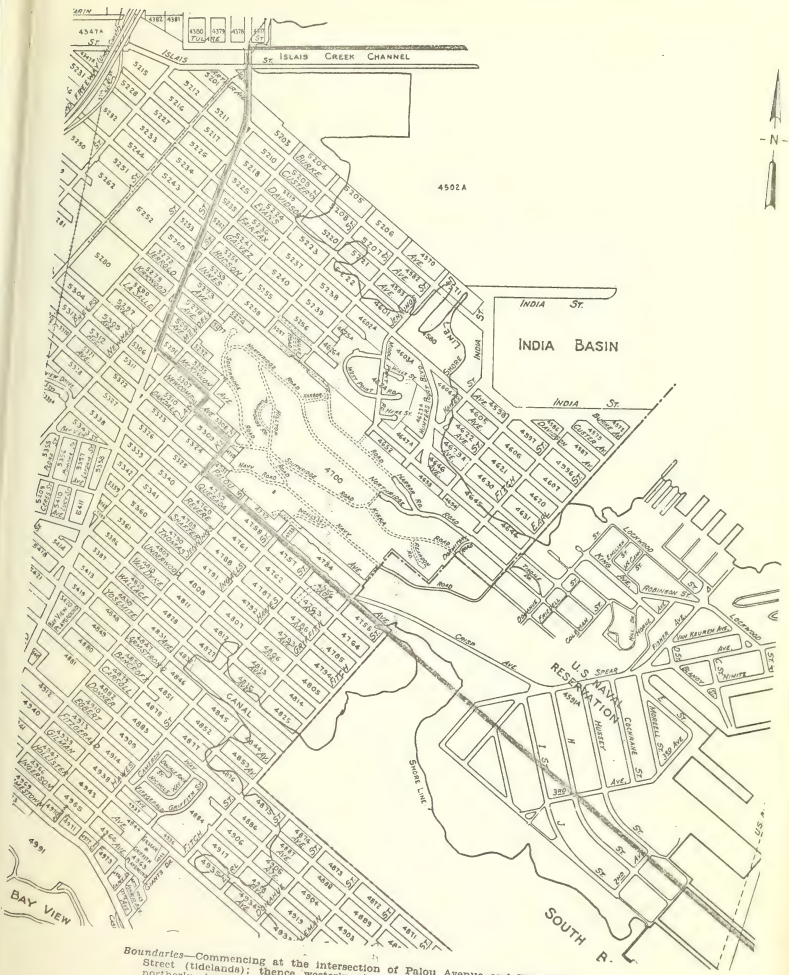

Boundaries—Commencing at the intersection of Palou Avenue and Waterfront Street (tidelands); thence westerly along Palou Avenue to Keith Street; northerly along Keith St. to Newcomb Ave.; westerly along Newcomb Ave. to Lane St.; northerly on Lane St. to McKinnon Ave.; westerly on McKinnon Ave. to Third St.; northerly on Third St. to Islais Creek; easterly along Islais Creek to San Francisco Bay; southerly and easterly along shoreline of San Francisco Bay to Palou Avenue and Waterfront St., the point of beginning.

RELIGIOUS ORGANIZATIONS	DENOMINATION
Our Lady of Lourdes Innes Ave. & Hawes St.	Catholic
Galilee Baptist Church 1379 Galvez Ave.	Baptist (Independent)
Grace Baptist Church 828 Innes Ave.	Baptist
New Community Baptist Church 167 Hilltop Rd.	Baptist
Providence Baptist Church 1601 McKinnon Ave.	Baptist (Calif. State Baptist Convention)
St. James Baptist Church 1470 Hudson Ave.	Baptist (Calif. State Baptist Convention)
Ridge Point Methodist Church 181 Hilltop Rd.	Methodist
First Pentecostal Church 1221 Oakdale Ave.	Pentecostal
Bayview Church of God in Christ 1418 Galvez Ave.	Church of God in Christ

Age Structure: Percentage of all persons who live in the parish and who are in selected age categories.



School Attainment: Percentage distribution of all persons 25+ years of age by number of years of schooling completed.

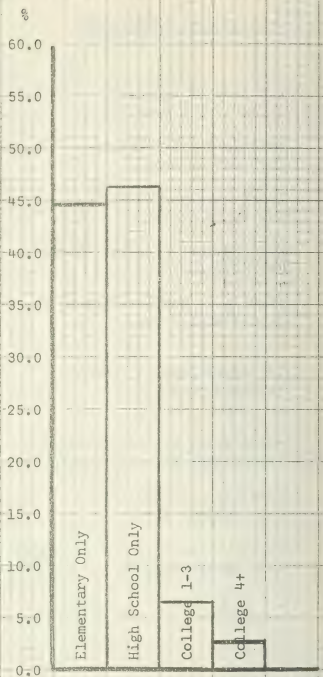

TOTAL POPULATION

All persons	17655	100.0
Males	8685	49.2
Females	8970	50.8
Sex Ratio: (males per 100 feamles)	96.82	

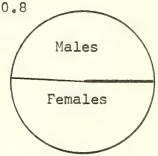

AGE

Persons under 5 years of age	3190	18.1*
Persons under 18 years of age	8684	49.2*
Persons over 65 years of age	533	3.0*
Median age: Males	17.8	
Females	19.9	

*percent of total population

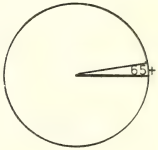

EDUCATION

All persons	7136	100.0
Elementary only	3173	44.5
High School only	3300	46.2
College 1 to 3 years	476	6.7
College 4 and more years	187	2.6
Median school years completed:	9.4	

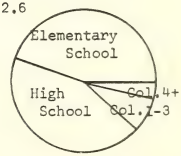

RACE AND NATIVITY

Total Population	17655	100.0
White	5228	29.6
Non-white	12427	70.4
Negro	(11470	65.0)**
(Negro as a percent of non-white		92.3)

White: Spanish Surname -- Total	810	100.0
Native born	683	84.3
Foreign born or foreign stock	127	15.7



Total Foreign Stock	2631	100.0
(Foreign stock as a percent of total		14.9)
Foreign born	1192	45.3
Native born, foreign or mixed parents	1439	54.7

Foreign Stock:	2631	100.0
United Kingdom	63	2.4
Ireland (Eire)	23	0.9
Norway	24	0.9
Sweden	23	0.9
Germany	79	3.0
Poland	6	0.2
Czechoslovakia	4	0.1
Austria	0	0.0
Hungary	23	0.9
U.S.S.R.	36	1.4
Italy	355	13.5
Canada	73	2.8
Mexico	230	8.7
All other and not reported*	1692	64.3

*Includes Orientals
**Included in non-white

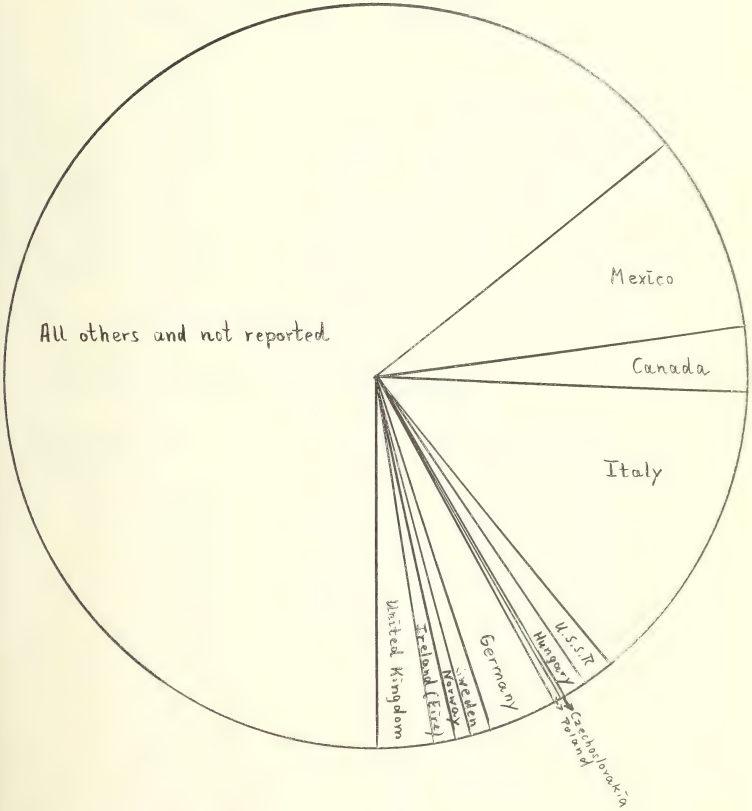
Italy
Canada
Mexico
All others and not reported
Czechoslovakia
Poland
Hungary
U.S.S.R.
Germany
Sweden
Norway
Iceland (Eire)
United Kingdom

MARITAL STATUS

	Males		Females	
	Number	Percent	Number	Percent
Total (14+ years of age)	4793	100.0	5212	100.0
Single	1197	25.0	895	17.2
Married	3355	70.0	3635	69.7
Seperated	(96	2.9	349	9.6)*
Widowed	118	2.5	411	7.9
Divorced	123	2.6	271	5.2

*included in married

Fertility: (Children -5 per 1000 women, 15-49) [3190/4179 = 763.341]

Married Couples, Total	3174	100.0
With own household	3127	98.5
With own children under 6	1492	47.0
With own children under 18	2166	68.2
With husband under 45	2103	66.2
With own children under 18	1715	54.0
Unrelated Individuals	814	4.6*

*percent of total population

HOUSING CHARACTERISTICS

Total Dwelling Units	4528	100.0
% Single Family	1492	33.0
% Multiple Family	3036	67.0

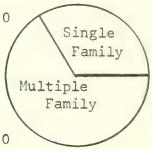

TENURE

All Occupied Units	4312	100.0
% Owner Occupied Dwelling Units	1113	25.8
Median Value, in Dollars	$14,300	
% Renter Occupied Dwelling Units	3199	74.2
Median Gross Monthly Rent	$56.00	

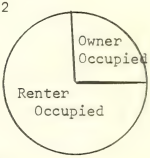

MOBILITY

All Occupied Units	4312	100.0
% Moved in between 1958 to March 1960	1622	37.6
% Moved in between 1954 to 1957	1610	37.3
% Moved in between 1940 to 1953	796	18.5
% Moved in 1939 or earlier	284	6.6

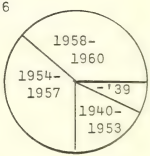

LABOR FORCE

Total population over 14 years of age	9998	100.0
% in labor force	5639	56.4
% not in labor force	4359	43.6
Males (total, 14+ years of age)	4786	100.0
% in labor force	3825	79.9
% not in labor force	961	20.1
Females (total, 14+ years of age)	5212	100.0
% in labor force	1814	34.8
% not in labor force	3398	65.2
% married women in labor force, husband present	1053	58.0*
% married women in labor force, children -6	345	19.0*

*percent of all women in labor force

OCCUPATION

Total, employed males	2734	100.0
Percent professional and managerial	113	4.1
Percent clerical and sales	307	11.2
Percent all others	2314	84.6

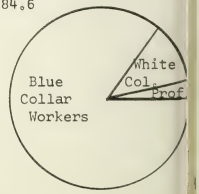

INCOME

All Families	3901	100.0
Low Income (under $1,000 to $4,999)	2100	53.8
Medium Income ($5,000 to $9,999)	1596	40.9
High Income ($10,000 and over)	205	5.3

Median yearly family income in Dollars $4,767.73

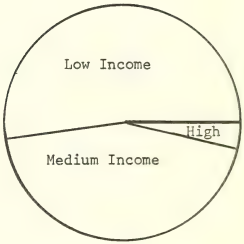

LAND USE, 1961 to 1964

	In Acres:	Percentage By Category	Percentage By net acreage
Gross Area of Community	1534.16	100.0	100.0
Net Area of Community	1304.29	85.0	100.0
Residence Total	207.84	100.0	15.9
Single Family Detached	16.19	7.8	1.2
Single Family Row	61.42	29.5	4.7
Two Family	7.63	3.7	0.6
Three to Four Family	1.27	0.6	0.1
Five to Nine Family	0.25	0.1	0.0
Ten Family and over			
Rooming and Boarding Houses			
Hotel and Motel			
Public Housing	121.08	58.3	9.3
Commerce Total	15.45	100.0	1.2
Retail and Offices	5.70	36.9	0.4
Gas Station	1.43	9.2	0.1
Commercial Garage	0.18	1.2	0.0
Wholesale			
Parking and Used Car Lot	2.30	14.9	0.2
Other Open Air Commerce	5.84	37.8	0.5
Industrial Total	97.34	100.0	7.5
Utility Total	37.53	100.0	2.9
Trucks and Bus Terminals			
Railroad Tracks & Terminals	16.62	44.3	1.3
Lakes and Reservoirs			
Other Utilities	20.91	55.7	1.6
Institution Total	3.11	100.0	0.2
Private and Parochial Schools	0.69	22.2	0.0
Homes			
Hospitals			
Churches	2.30	73.9	0.2
Convents and Monastries	0.03	1.0	0.0
Other Institutional Uses	0.09	2.9	0.0
Public Total	457.23	100.0	35.1
Public Recreation	2.66	0.6	0.2
Public Schools	12.00	2.6	1.0
Libraries	0.04	0.0	0.0
Hospitals			
Administrative			
Fire and Police	0.27	0.1	0.0
Other Public Use	442.26	96.7	33.9
Private Recreation			
Vacant Total	485.79	100.0	37.2

SAINT PATRICK
756 Mission)

Boundaries—Seventh and M[illegible] to Harrison St., to Fifth St., to Channel St., to Embarcadero, to [illegible] Seventh St., includes Treasure Island.

St. Patrick

RELIGIOUS ORGANIZATIONS	DENOMINATION
St. Patrick 756 Mission St.	Catholic
Catholic Ladies Aid Society 821 Market St.	Catholic
St. Christopher's Chapel, Apostleship of the Sea 399 Fremont St.	Catholic
Society of St. Vincent de Paul Men's Social Service 235 Minna St.	Catholic
Young Christian Workers 756 Mission St.	Catholic
Abraham Baptist Church 409 3rd St.	Baptist
Mount Gilead Church 389 4th St.	Baptist
Christian Business Men's Committee 165 Jessie St.	Christian
San Francisco Christian Servicemen's Center 110 First St.	Christian
Episcopal Seamen's Center 1 Mission St.	Episcopal
Evangelical Christian Society 33 Ritch St.	Evangelical
Victorius Gospel Mission 827 Howard St.	Independent
The Volunteers of America Mission 266 6th St.	Non-denominational

RELIGIOUS ORGANIZATIONS	DENOMINATION
Cedar In Lebanon Mission 333 3rd St.	Pentecostal
Life Line Mission 132 4th St.	Rescue Mission
Macrio P. Casilac Rescue Mission 1042 Howard St.	Rescue Mission
Rosicrucian Lotus Group 821 Market St.	Rosicrucian
The Salvation Army Bridgeway House 360 4th St.	The Salvation Army
The Salvation Army Harbor Light Corps 240 4th St.	The Salvation Army
Saint Michael Ukrainan Orthodox Church and Hall 345 7th St.	Ukranian Orthodox

Age Structure: Percentage of all persons who live in the parish and who are in selected age categories.

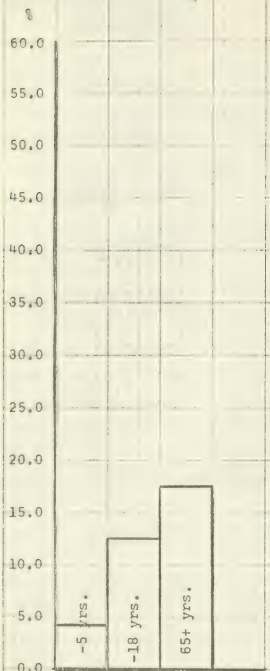

School Attainment: Percentage distribution of all persons 25+ years of age by number of years of schooling completed.

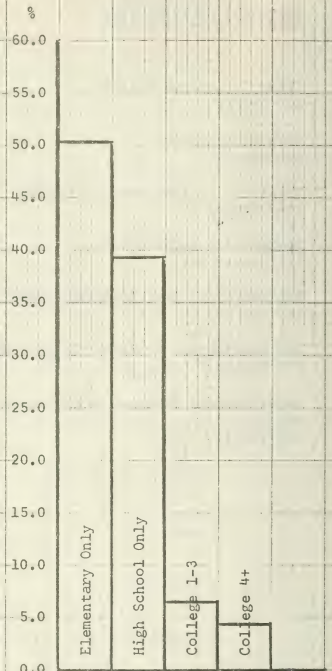

St. Patrick

TOTAL POPULATION

All persons	17980	100.0
Males	14261	79.3
Females	3719	20.7
Sex Ratio: (males per 100 females)	383.46	

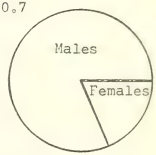

AGE

Persons under 5 years of age	757	4.2*
Persons under 18 years of age	2290	12.7*
Persons over 65 years of age	3174	17.6*
Median age: Males	39.2	
Females	33.5	

*percent of total population

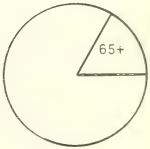

EDUCATION

All persons	11457	100.0
Elementary only	5750	50.2
High School only	4496	39.2
College 1 to 3 years	752	6.6
College 4 and more years	459	4.0
Median school years completed:	9.2	

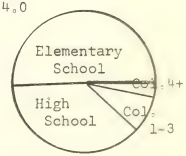

St. Patrick

RACE AND NATIVITY

Total Population	17980	100.0
White	13806	76.8
Non-white	4174	23.2
Negro	(2484	13.8)**
(Negro as a percent of non-white		59.5)

White: Spanish Surname -- Total	1811	100.0
Native born	1145	63.2
Foreign born or foreign stock	666	36.8

Total Foreign Stock	6541	100.0
(Foreign stock as a percent of total		36.4)
Foreign born	3731	57.0
Native born, foreign or mixed parents	2810	43.0

Foreign Stock:	6541	100.0
United Kingdom	396	6.1
Ireland (Eire)	416	6.4
Norway	160	2.4
Sweden	206	3.1
Germany	383	5.9
Poland	119	1.8
Czechoslovakia	112	1.7
Austria	97	1.5
Hungary	39	0.6
U.S.S.R.	140	2.1
Italy	262	4.0
Canada	313	4.8
Mexico	994	15.2
All other and not reported*	2904	44.4

*Includes Orientals
**Included in non-white

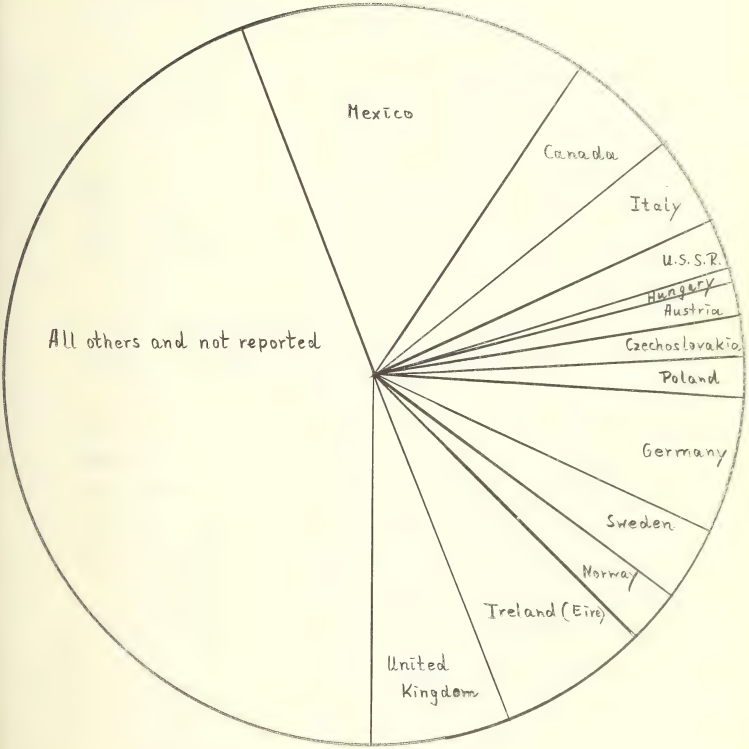
Mexico
Canada
Italy
U.S.S.R.
Hungary
Austria
Czechoslovakia
Poland
Germany
Sweden
Norway
Ireland (Eire)
United Kingdom
All others and not reported

MARITAL STATUS

	Males		Females	
	Number	Percent	Number	Percent
Total (14+ years of age)	13340	100.0	2872	100.0
Single	7935	59.5	552	19.2
Married	3103	23.3	1628	56.7
Seperated	(722	23.3	187	11.5)*
Widowed	887	6.6	439	15.3
Divorced	1415	10.6	253	8.8

*included in married

Fertility: (Children -5 per 1000 women, 15-49) [757/1770 = 427.684]

Married Couples, Total	1455	100.0
With own household	1426	98.0
With own children under 6	456	31.3
With own children under 18	678	46.6
With husband under 45	666	45.8
With own children under 18	455	31.3
Unrelated Individuals	12137	67.5*

*percent of total population

St. Patrick

HOUSING CHARACTERISTICS

Total Dwelling Units	12808	100.0
% Single Family	520	4.1
% Multiple Family	12288	95.9

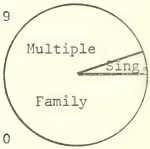

TENURE

All Occupied Units	9387	100.0
% Owner Occupied Dwelling Units	212	2.3
Median Value, in Dollars	-----	
% Renter Occupied Dwelling Units	9175	97.7
Median Gross Monthly Rent	$36.00	

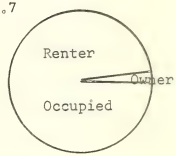

MOBILITY

All Occupied Units	9387	100.0
% Moved in between 1958 to March 1960	4914	52.3
% Moved in between 1954 to 1957	2076	22.1
% Moved in between 1940 to 1953	1774	18.9
% Moved in 1939 or earlier	623	6.6

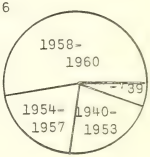

LABOR FORCE

Total population over 14 years of age	16149	100.0
% in labor force	10622	65.8
% not in labor force	5527	34.2
Males (total, 14+ years of age)	13262	100.0
% in labor force	9419	71.0
% not in labor force	3843	29.0
Females (total, 14+ years of age)	2887	100.0
% in labor force	1203	41.7
% not in labor force	1684	58.3
% married women in labor force, husband present	473	39.3*
% married women in labor force, children -6	96	8.0*

* percent of all women in labor force

OCCUPATION

Total, employed males	3767	100.0
Percent professional and managerial	356	9.4
Percent clerical and sales	617	16.4
Percent all others	2794	74.2

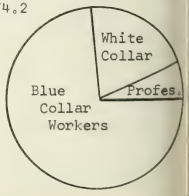

St. Patrick

INCOME

All Families	1858	100.0
Low Income (under $1,000 to $4,999)	1154	62.1
Medium Income ($5,000 to $9,999)	596	32.1
High Income ($10,000 and over)	108	5.8

Median yearly family income in Dollars $4,210.29

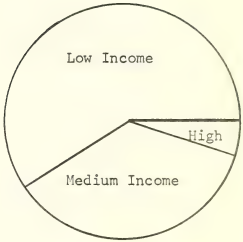

LAND USE, 1961 to 1964

	In Acres:	Percentage By Category	Percentage By net acreage
Gross Area of Community	832.09	100.0	100.0
Net Area of Community	544.68	65.5	100.0
Residence Total	28.54	100.0	5.2
Single Family Detached			
Single Family Row	2.48	8.7	0.4
Two Family	4.76	16.7	0.9
Three to Four Family	7.63	26.7	1.4
Five to Nine Family	4.24	14.9	0.8
Ten Family and over	1.65	5.8	0.3
Rooming and Boarding Houses	1.13	3.9	0.2
Hotel and Motel	6.65	23.3	1.2
Public Housing			
Commerce Total	206.49	100.0	37.9
Retail and Offices	104.55	50.6	19.2
Gas Station	8.00	3.9	1.5
Commercial Garage	10.65	5.2	2.0
Wholesale	13.34	6.4	2.4
Parking and Used Car Lot	69.95	33.9	12.8
Other Open Air Commerce			
Industrial Total	215.14	100.0	39.5
Utility Total	25.40	100.0	4.7
Trucks and Bus Terminals	2.90	11.4	0.5
Railroad Tracks & Terminals	18.23	71.8	3.4
Lakes and Reservoirs			
Other Utilities	4.27	16.8	0.8
Institution Total	7.01	100.0	1.3
Private and Parochial Schools	1.67	23.8	0.3
Homes			
Hospitals			
Churches	2.22	31.7	0.4
Convents and Monastries	0.36	5.1	0.1
Other Institutional Uses	2.76	39.4	0.5
Public Total	55.71	100.0	10.2
Public Recreation	0.87	1.5	0.1
Public Schools	4.17	7.5	0.8
Libraries			
Hospitals			
Administrative	2.78	5.0	0.5
Fire and Police	1.17	2.1	0.2
Other Public Use	46.72	83.9	8.6
Private Recreation			
Vacant Total	6.39	100.0	1.2

SAINT PAUL
(Church & Valley)

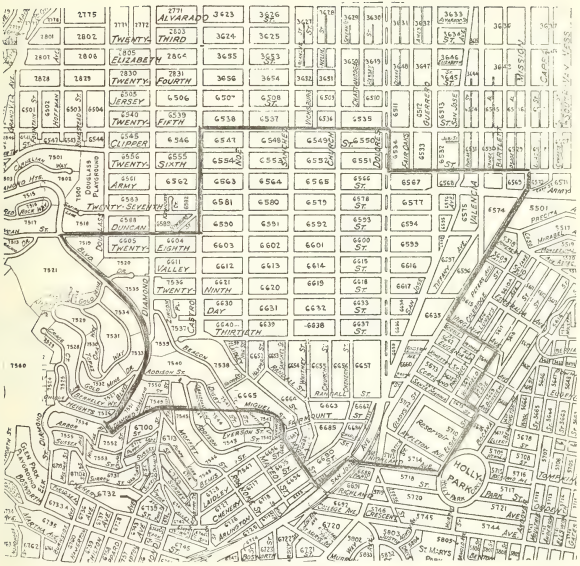

Boundaries—Commencing at the southwest corner of Mission St. and 26th St. along the west side of Mission to Virginia St.; south side of Virginia to Winfield St., west side of Winfield to Cortland Ave. to Elsie St. to Highland Ave. over Bernal Cut to Miguel St. at Arlington, to Beacon St. to Diamond St.; thence southerly to Diamond Heights Blvd.; then northeasterly to Duncan St.; thence easterly along Duncan St. to Castro St. to Jersey St. to Dolores St. to 26th St. to Mission St

RELIGIOUS ORGANIZATIONS	DENOMINATION
St. Paul 221 Valley St.	Catholic
St. Paul's Elementary School Convent 316 29th St.	Catholic
St. Paul's Elementary School 1680 Church St.	Catholic
St. Paul's High School (Girls) 323 29th St.	Catholic
St. Paul's High School Convent 323 29th St.	Catholic
St. Paul's Primary School 1548 Sanchez St.	Catholic
Mission Baptist Church 1508 Church St.	Baptist (American Baptist Union)
First Church of God 3728 Army St.	Church of God
St. Luke's Hospital 1580 Valencia St.	Episcopal
Mission & Polynesian Ward Chapel 3715 26th St.	Latter Day Saints
Spanish American Branch of the Latter Day Saints 3715 26th St.	Latter Day Saints
Bethany Methodist Church Sanchez at Clipper St.	Methodist
The Salvation Army Training Center (Men's Social Service Center) 1500 Valencia St.	The Salvation Army
Hungarian Reformed Church of San Francisco 119 27th St.	==========

Age Structure: Percentage of all persons who live in the parish and who are in selected age categories.

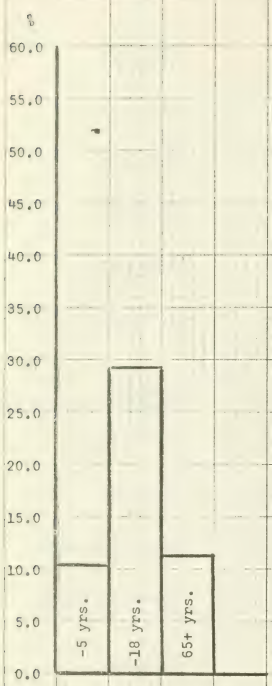

School Attainment: Percentage distribution of all persons 25+ years of age by number of years of schooling completed.



TOTAL POPULATION

All persons	15904	100.0
Males	7572	47.6
Females	8332	52.4
Sex Ratio: (males per 100 females)	90.87	

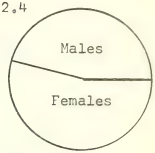

AGE

Persons under 5 years of age	1635	10.3*
Persons under 18 years of age	4627	29.1*
Persons over 65 years of age	1787	11.2*
Median age: Males	33.9	
Females	35.9	

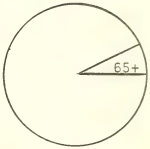

*percent of total population

EDUCATION

All persons	9529	100.0
Elementary only	3502	36.7
High School only	4662	48.9
College 1 to 3 years	837	8.8
College 4 and more years	528	5.6
Median school years completed:	10.6	

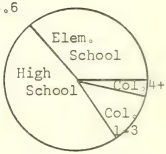

St. Paul

RACE AND NATIVITY

Total Population	15904	100.0
White	15237	95.8
Non-white	667	4.2
Negro	(214	1.4)**
(Negro as a percent of non-white		32.1)

White: Spanish Surname -- Total	2155	100.0
Native born	1492	69.2
Foreign born or foreign stock	663	30.8

Total Foreign Stock	7182	100.0
(Foreign stock as a percent of total		45.1)
Foreign born	2963	41.2
Native born, foreign or mixed parents	4219	58.8

Foreign Stock:	7182	100.0
United Kingdom	515	7.2
Ireland (Eire)	1078	15.0
Norway	122	1.7
Sweden	174	2.4
Germany	537	7.5
Poland	67	0.9
Czechoslovakia	39	0.6
Austria	77	1.1
Hungary	51	0.7
U.S.S.R.	135	1.9
Italy	920	12.8
Canada	296	4.1
Mexico	582	8.1
All other and not reported*	2589	36.0

*Includes Orientals
**Included in non-white

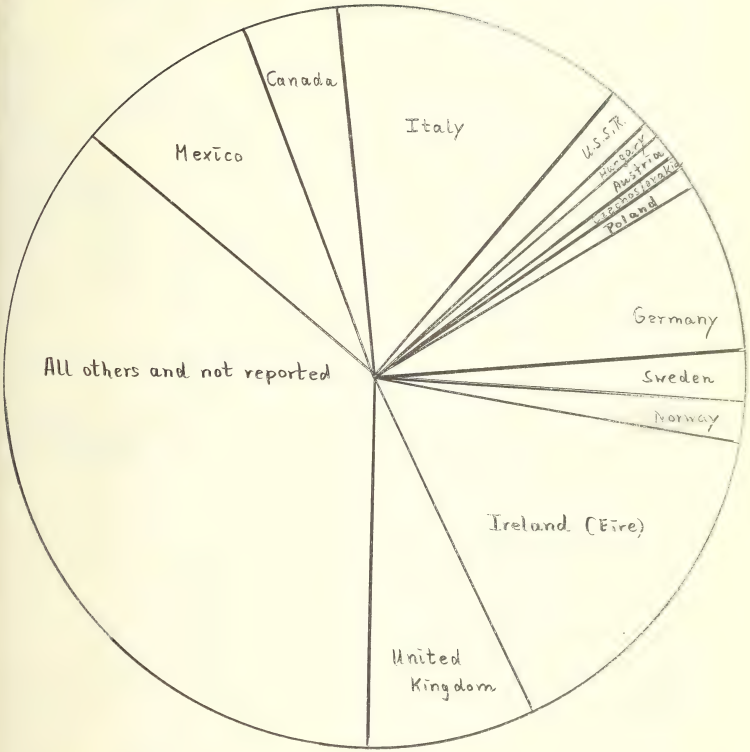
Canada
Italy
Mexico
U.S.S.R.
Hungary
Austria
Czechoslovakia
Poland
Germany
All others and not reported
Sweden
Norway
Ireland (Eire)
United Kingdom

MARITAL STATUS

	Males		Females	
	Number	Percent	Number	Percent
Total (14+ years of age)	5644	100.0	6426	100.0
Single	1485	26.3	1233	19.2
Married	3676	65.1	3762	58.5
Seperated	(93	2.5	150	4.0)*
Widowed	238	4.2	1016	15.8
Divorced	245	4.4	415	6.5

*included in married

Fertility: (Children -5 per 100 women, 15-49) [1635/3772 = 433.457]

Married Couples, Total	3535	100.0
With own household	3457	97.8
With own children under 6	1039	29.4
With own children under 18	1823	51.6
With husband under 45	1657	46.9
With own children under 18	1250	35.4
Unrelated Individuals	1955	12.3*

*percent of total population

HOUSING CHARACTERISTICS

Total Dwelling Units	5811	100.0
% Single Family	2607	44.9
% Multiple Family	3204	55.1

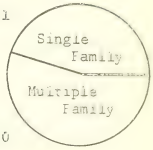

TENURE

All Occupied Units	5550	100.0
% Owner Occupied Dwelling Units	2560	46.1
Median Value, in Dollars	$14,175	
% Renter Occupied Dwelling Units	2990	53.9
Median Gross Monthly Rent	$73.57	

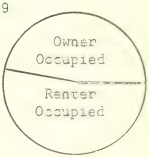

MOBILITY

All Occupied Units	5550	100.0
% Moved in between 1958 to March 1960	2095	37.7
% Moved in between 1954 to 1957	1245	22.4
% Moved in between 1940 to 1953	1421	25.6
% Moved in 1939 or earlier	789	14.2

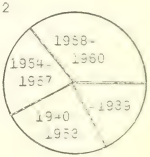

LABOR FORCE

Total population over 14 years of age	12073	100.0
% in labor force	7326	60.7
% not in labor force	4747	39.3
Males (total, 14+ years of age)	5642	100.0
% in labor force	4507	79.9
% not in labor force	1135	20.1
Females (total, 14+ years of age)	6431	100.0
% in labor force	2817	43.8
% not in labor force	3614	56.2
% married women in labor force, husband present	1338	47.5*
% married women in labor force, children -6	260	9.2*

*percent of all women in labor force

OCCUPATION

Total, employed males	3991	100.0
Percent professional and managerial	594	14.9
Percent clerical and sales	734	18.4
Percent all others	2663	66.7

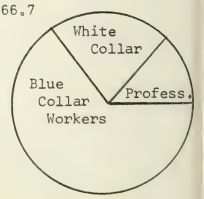

St. Paul

INCOME

All Families	4210	100.0
Low Income (under $1,000 to $4,999)	1252	29.7
Medium Income ($5,000 to $9,999)	2281	54.2
High Income ($10,000 and over)	677	16.1

Median yearly family income in Dollars $6,414.88

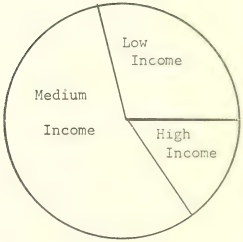

LAND USE, 1961 to 1964

	In Acres:	Percentage By Category	Percentage By net acreage
Gross Area of Community	500.40	100.0	100.0
Net Area of Community	356.34	71.2	100.0
Residence Total	206.46	100.0	57.9
Single Family Detached	22.99	11.1	6.5
Single Family Row	116.13	56.3	32.6
Two Family	46.67	22.6	13.1
Three to Four Family	12.85	6.2	3.6
Five to Nine Family	4.80	2.3	1.3
Ten Family and over	1.93	0.9	0.5
Rooming and Boarding Houses	0.05	0.0	0.0
Hotel and Motel			
Public Housing	1.04	0.5	0.3
Commerce Total	19.60	100.0	5.5
Retail and Offices	16.38	83.6	4.6
Gas Station	1.07	5.4	0.3
Commercial Garage	0.31	1.6	0.1
Wholesale			
Parking and Used Car Lot	1.68	8.6	0.5
Other Open Air Commerce	0.16	0.8	0.0
Industrial Total	2.16	100.0	0.6
Utility Total	0.81	100.0	0.2
Trucks and Bus Terminals			
Railroad Tracks & Terminals			
Lakes and Reservoirs	0.72	88.9	0.2
Other Utilities	0.09	11.1	0.0
Institution Total	5.53	100.0	1.6
Private and Parochial Schools	1.49	26.9	0.4
Homes	0.02	0.4	0.0
Hospitals	1.92	34.7	0.6
Churches	1.79	32.4	0.5
Convents and Monastries	0.23	4.2	0.1
Other Institutional Uses	0.08	1.4	0.0
Public Total	48.77	100.0	13.7
Public Recreation	41.03	84.1	11.5
Public Schools	2.98	6.1	0.9
Libraries	0.12	0.2	0.0
Hospitals			
Administrative			
Fire and Police	2.62	5.4	0.7
Other Public Use	2.02	4.1	0.6
Private Recreation	4.40	100.0	1.2
Vacant Total	68.61	100.0	19.3

SAINT PETER
(Alabama & 24th)

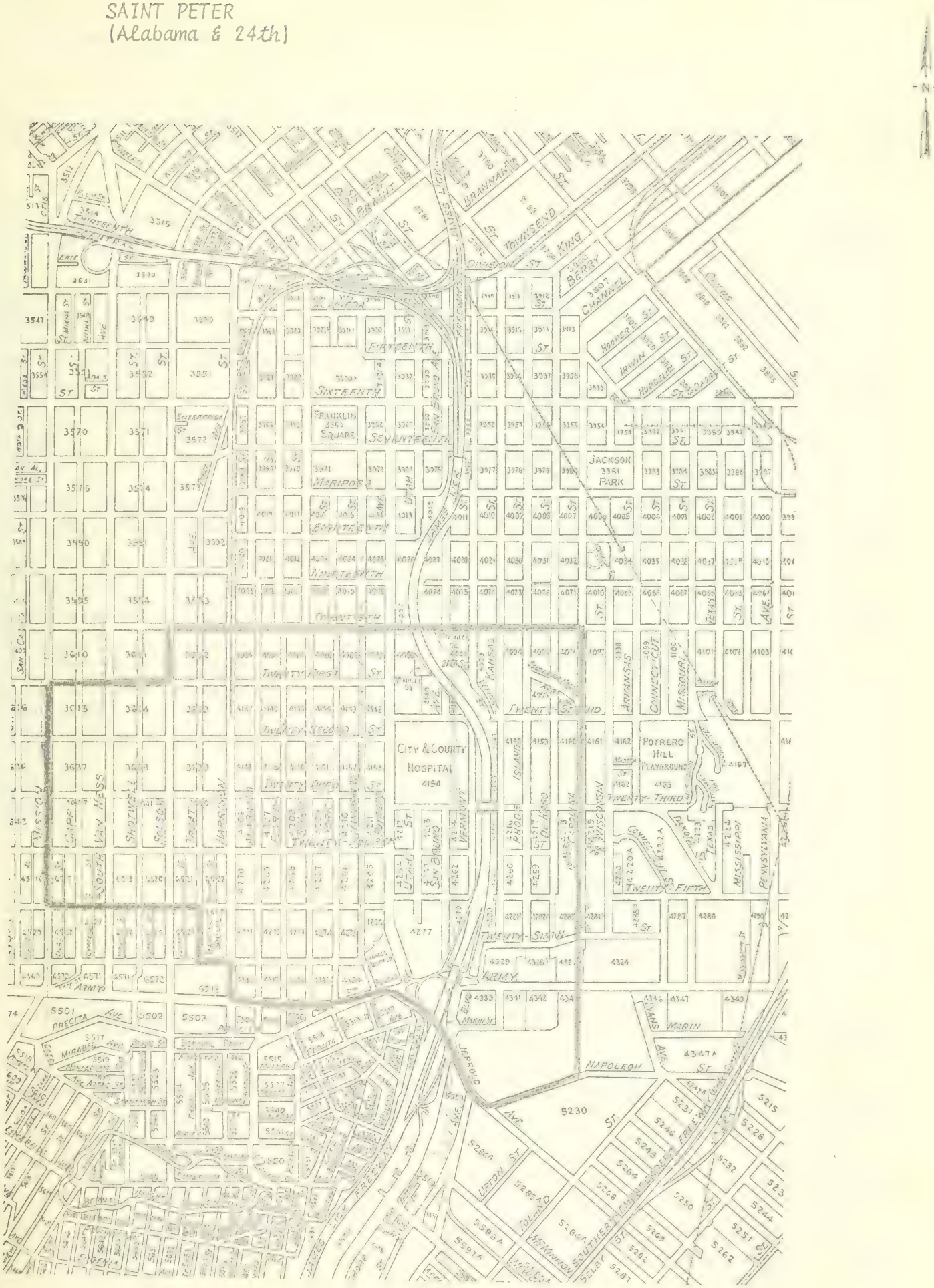

Boundaries--Commencing at the N.W. corner of Carolina and Napoleon Sts.; along Napoleon St. to Jerrold Ave.; to Bayshore Blvd.; to Army St.; along the northerly line of Army St. to Harrison St.; along the east side of Harrison St. to 26th St.; along 26th St. to Treat Ave.; along Treat Ave. (east side) to 25th St.; along 25th St. (north side) to its junction with Mission St.; along Mission St. (east side) to 21st St.; south along 21st St. to Folsom St.; along Folsom east to 20th St.; along 20th St. (south side) to

RELIGIOUS ORGANIZATIONS	DENOMINATION
St. Peter Alabama & 24th Sts.	Catholic
St. Peter's Academy High School (Girls) 1245 Alabama St.	Catholic
St. Peter's Convent 1245 Alabama St.	Catholic
St. Peter's Elementary School 1266 Florida St.	Catholic
Mission Bethel Church 856 Capp St.	Assemblies of God
Greater New St. John Missionary Church 1332 Vermont St.	Baptist (American Baptist Union)
Hillside Baptist Church 904 Rhode Island	Baptist (American Baptist Union)
St. Michael Ukranian Orthodox Church 1342 Alabama St.	Eastern Orthodox
Good Samaritan Episcopal Church 1290 Potrero Ave.	Episcopal
Good Samaritan Community Center 1292 Potrero Ave.	Episcopal
Christians for Social Action 1292 Potrero Ave.	Inter-denominational
Jehovah's Witnesses Kingdom Hall Church 2501 24th St.	Jehovah's Witnesses
Jehovah's Witnesses Mission Congregation 3145 23rd St.	Jehovah's Witnesses
St. John's Lutheran Church 3126 23rd St.	Lutheran (Missouri Synod)
St. John's Lutheran School (Elementary) 1050 So. Van Ness Ave.	Lutheran (Missouri Synod)

RELIGIOUS ORGANIZATIONS	DENOMINATION
First Russian Christian Molokan Church 841 Carolina St.	Molokan Christian
First Unity Church of Christian Molokan 862 De Haro St.	Molokan Christian
Pentecostal Full Gospel Truth Inc. Church 2984 23rd St.	Pentecostal
Trinity Presbyterian Church 3261 23rd St.	Presbyterian (United)
Seventh Day Adventist Latin-American Church 3024 24th St.	Seventh Day Adventist
Seventh Day Adventist Tabernacle 673 Capp St.	Seventh Day Adventist
Association of Fundamental Ministers 1457 Florida St.	----------
Church of the Good Pastor 2698 Folsom	----------
Full Gospel Neighborhood Church 2850 21st. St.	----------

Age Structure: Percentage of all persons who live in the parish and who are in selected age categories.

School Attainment: Percentage distribution of all persons 25+ years of age by number of years of schooling completed.

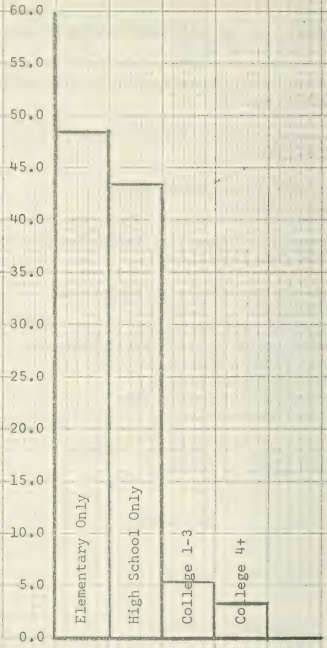

TOTAL POPULATION

All persons	21617	100.0
Males	10549	48.8
Females	11068	51.2
Sex Ratio: (males per 100 females)	95.31	

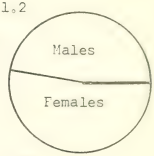

AGE

Persons under 5 years of age	2490	11.5*
Persons under 18 years of age	6855	31.7*
Persons over 65 years of age	2342	10.8*
Median age: Males	34.0	
Females	34.4	

*percent of total population

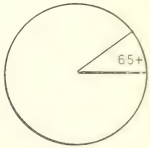

EDUCATION

All persons	12276	100.0
Elementary only	5958	48.5
High School only	5297	43.2
College 1 to 3 years	638	5.2
College 4 and more years	383	3.1
Median school years completed:	9.3	

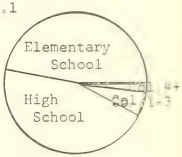

St. Peter

RACE AND NATIVITY

Total Population	21617	100.0
White	19809	91.6
Non-white	1808	8.4
Negro	(1008	4.7)**
(Negro as a percent of non-white		55.7)

White: Spanish Surname -- Total	6276	100.0
Native born	4308	68.7
Foreign born or foreign stock	1968	31.3

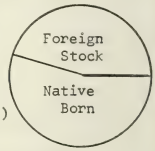

Total Foreign Stock	9779	100.0
(Foreign stock as a percent of total		45.2)
Foreign born	4597	47.0
Native born, foreign or mixed parents	5182	53.0

Foreign Stock:	9779	100.0
United Kingdom	338	3.5
Ireland (Eire)	535	5.5
Norway	88	0.9
Sweden	131	1.3
Germany	464	4.7
Poland	88	0.9
Czechoslovakia	24	0.3
Austria	179	1.8
Hungary	24	0.3
U.S.S.R.	287	2.9
Italy	1535	15.7
Canada	194	2.0
Mexico	2555	26.1
All other and not reported*	3337	34.1

*Includes Orientals
**Included in non-white

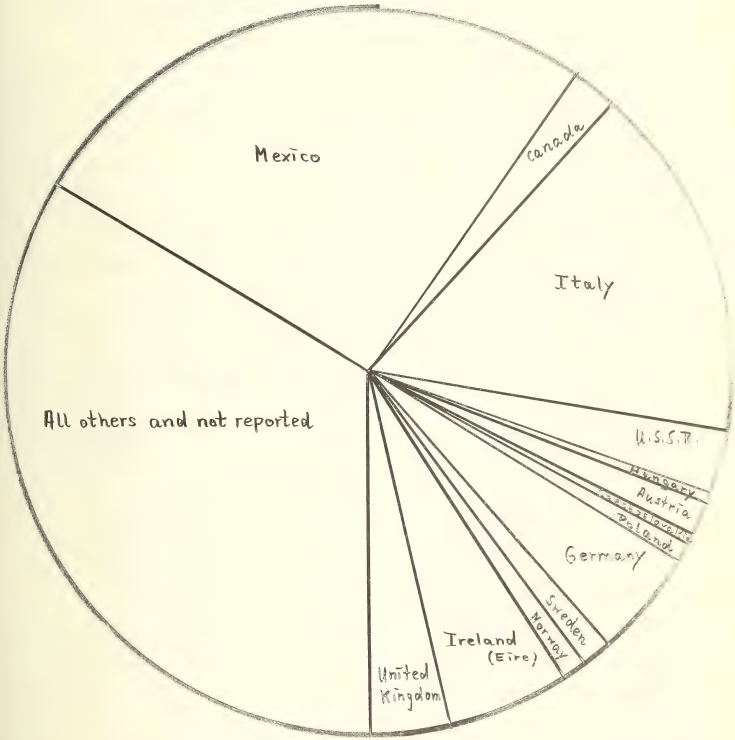
Mexico
Canada
Italy
All others and not reported
U.S.S.R.
Hungary
Austria
Czechoslovakia
Poland
Germany
Sweden
Norway
Ireland
(Eire)
United
Kingdom

MARITAL STATUS

	Males		Females	
	Number	Percent	Number	Percent
Total (14+ years of age)	7620	100.0	8234	100.0
Single	2158	28.3	1715	20.8
Married	4623	60.7	4712	57.2
Seperated	(177	3.8	277	5.9)*
Widowed	387	5.1	1234	15.0
Divorced	452	5.9	573	7.0

*included in married

Fertility: (Children -5 per 1000 women, 15-49) [2490/5098 = 488.427]

Married Couples, Total	4222	100.0
With own household	4132	97.8
With own children under 6	1344	31.8
With own children under 18	2265	53.6
With husband under 45	2092	49.5
With own children under 18	1597	37.8
Unrelated Individuals	2661	12.3*

*percent of total population

St. Peter

HOUSING CHARACTERISTICS

Total Dwelling Units	7191	100.0
% Single Family	2180	30.3
% Multiple Family	5011	69.7

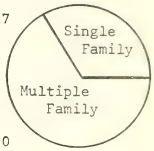

TENURE

All Occupied Units	6900	100.0
% Owner Occupied Dwelling Units	2020	29.3
Median Value, in Dollars	$14,950	
% Renter Occupied Dwelling Units	4880	70.7
Median Gross Monthly Rent	$65.17	

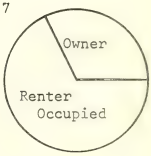

MOBILITY

All Occupied Units	6900	100.0
% Moved in between 1958 to March 1960	2550	37.0
% Moved in between 1954 to 1957	1639	23.7
% Moved in between 1940 to 1953	1573	22.8
% Moved in 1939 or earlier	1138	16.5

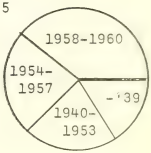

LABOR FORCE

Total population over 14 years of age	15854	100.0
% in labor force	8873	56.0
% not in labor force	6981	44.0
Males (total, 14+ years of age)	7622	100.0
% in labor force	5681	74.5
% not in labor force	1941	25.5
Females (total, 14+ years of age)	8232	100.0
% in labor force	3195	38.8
% not in labor force	5037	61.2
% married women in labor force, husband present	1442	45.1*
% married women in labor force, children -6	404	12.6*

*percent of all women in labor force

OCCUPATION

Total, employed males	4681	100.0
Percent professional and managerial	435	9.3
Percent clerical and sales	599	12.8
Percent all others	3647	77.9

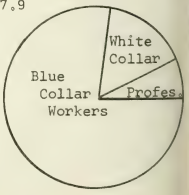

INCOME

All Families	5279	100.0
Low Income (under $1,000 to $4,999)	2153	40.8
Medium Income ($5,000 to $9,999)	2601	49.3
High Income ($10,000 and over)	525	9.9

Median yearly family income in Dollars $5,625.57

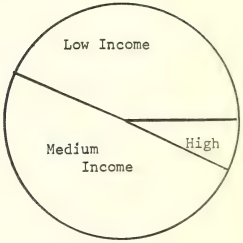

LAND USE, 1961 to 1964

	In Acres:	Percentage By Category	Percentage By net acreage
Gross Area of Community	613.97	100.0	100.0
Net Area of Community	417.26	68.0	100.0
Residence Total	176.50	100.0	42.3
Single Family Detached	5.81	3.3	1.4
Single Family Row	71.57	40.6	17.2
Two Family	56.16	31.8	13.5
Three to Four Family	20.14	11.4	4.8
Five to Nine Family	12.11	6.9	2.9
Ten Family and over	3.05	1.7	0.7
Rooming and Boarding Houses	0.50	0.3	0.1
Hotel and Motel	0.02	0.0	0.0
Public Housing	7.14	4.0	1.7
Commerce Total	37.47	100.0	9.0
Retail and Offices	26.91	71.8	6.4
Gas Station	2.37	6.3	0.6
Commercial Garage	0.76	2.0	0.2
Wholesale			
Parking and Used Car Lot	7.43	19.8	1.8
Other Open Air Commerce			
Industrial Total	91.99	100.0	22.1
Utility Total	14.77	100.0	3.5
Trucks and Bus Terminals			
Railroad Tracks & Terminals	8.09	54.8	1.9
Lakes and Reservoirs	0.09	0.6	0.0
Other Utilities	6.59	44.6	1.6
Institution Total	7.03	100.0	1.7
Private and Parochial Schools	3.14	44.7	0.7
Homes	0.37	5.3	0.1
Hospitals	0.05	0.7	0.0
Churches	2.33	33.1	0.6
Convents and Monastries	0.22	3.1	0.1
Other Institutional Uses	0.92	13.1	0.2
Public Total	74.76	100.0	17.9
Public Recreation	10.25	13.7	2.5
Public Schools	8.18	10.9	2.0
Libraries	0.08	0.1	0.0
Hospitals	20.97	28.0	5.0
Administrative			
Fire and Police	1.91	2.6	0.4
Other Public Use	33.37	44.6	8.0
Private Recreation			
Vacant Total	14.74	100.0	3.5

SAINT PHILIP APOSTLE
(725 Diamond St.)

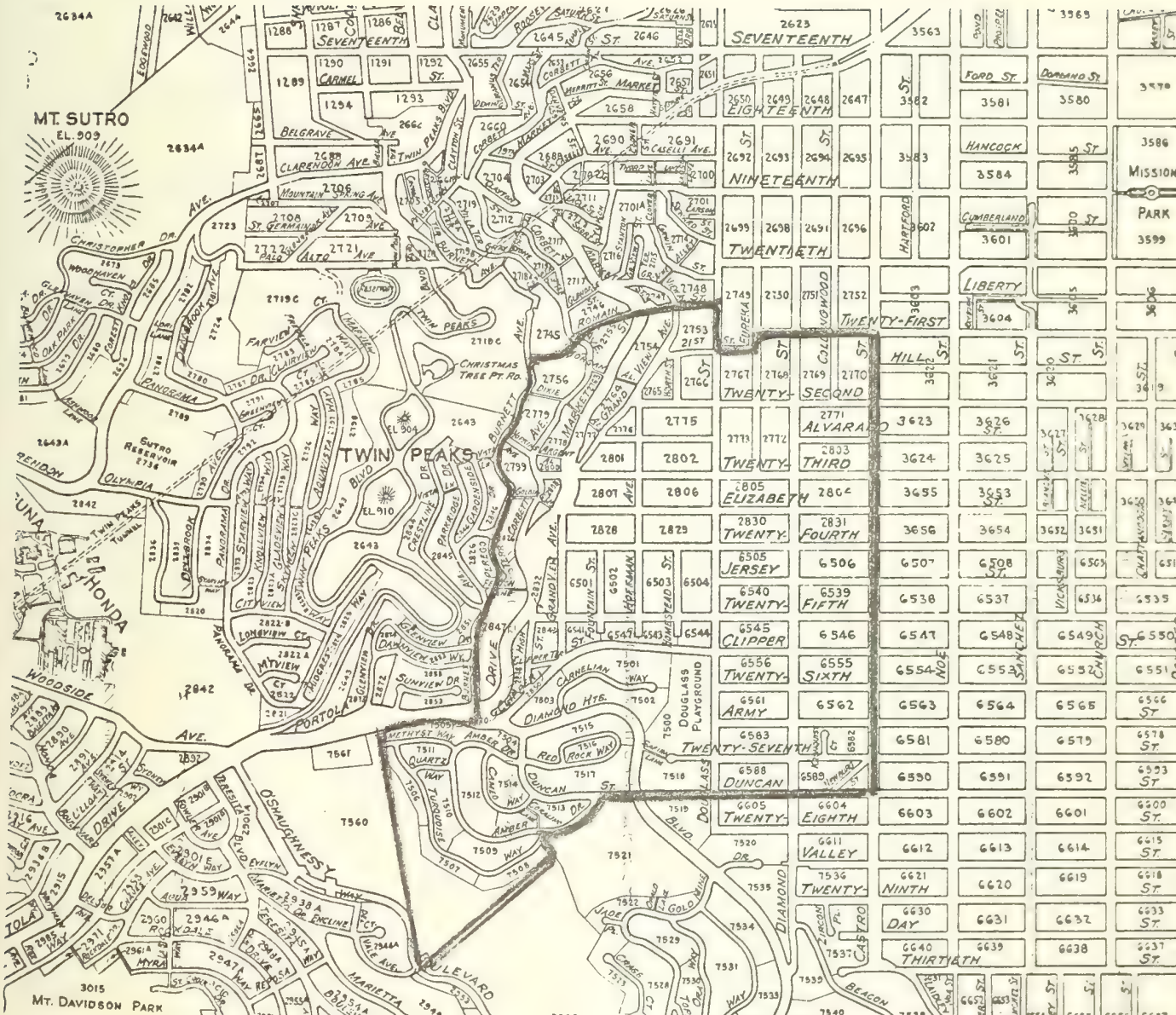

Boundaries—Commencing at Castro and 21st Sts., south on Castro to Duncan St., then westerly along Duncan St., across Diamond Heights Blvd. to the public elementary school property, around its eastern and southern boundaries and then west to the intersection of O'Shaughnessy and Del Vale Ave., then north along an imaginary line to Portola Drive across from Glenview, then east to Burnett (projeected) then north via Burnett Ave. to Romain St. to Douglass St. to 21st St., easterly to Castro St.

RELIGIOUS ORGANIZATIONS	DENOMINATION
St. Philip Apostle 725 Diamond St.	Catholic
St. Philip's Convent 4174 24th St.	Catholic
St. Philip's Elementary School 645 Elizabeth St.	Catholic
Latvian Lutheran Church 425 Hoffman Ave.	Lutheran (Latvian)

Age Structure: Percentage of all persons who live in the parish and who are in selected age categories.

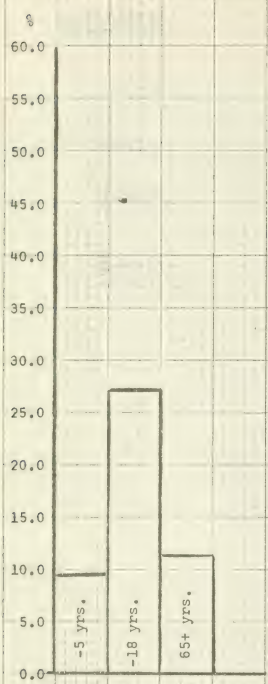

School Attainment: Percentage distrib tion of all persons 25+ years of age b number of years of schooling completed

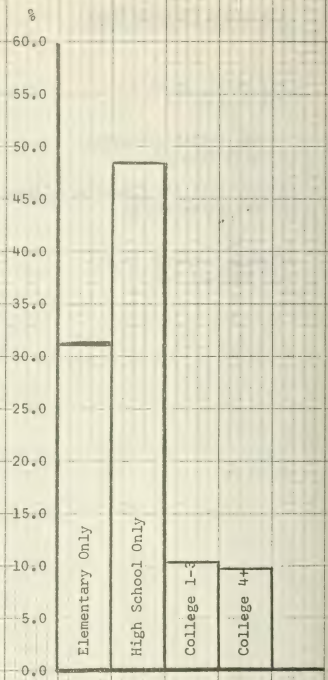

TOTAL POPULATION

All Persons	8371	100.0
Males	4023	48.1
Females	4348	51.9
Sex Ratio (males per 100 females)	92.52	

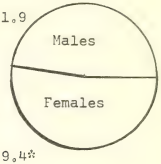

AGE

Persons under 5 years of age	788	9.4*
Persons under 18 years of age	2265	27.1*
Persons over 65 years of age	953	11.4*
Median Age: Males	34.1	
Females	36.8	

* Percent of total population

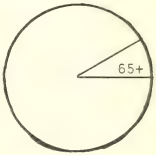

EDUCATION

All persons	5231	100.0
Elementary Only	1625	31.1
High School Only	2543	48.6
College, 1 - 3 years	543	10.4
College, 4 and more years	520	9.8
Median school years completed:	11.8	

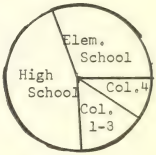

RACE AND NATIVITY

Total Population	8371	100.0
White	8197	97.9
Non-white	174	2.1
Negro	(24	0.3)**
(Negro as a percent of non-white		13.8)

White: Spanish Surname -- Total	879	100.0
Native born	619	70.4
Foreign born or foreign stock	260	29.6



Total Foreign Stock	3747	100.0
(Foreign stock as a percent of total		44.8)
Foreign born	1469	39.2
Native born, foreign or mixed parents	2278	60.8

Foreign Stock:	3747	100.0
United Kingdom	326	8.7
Ireland (Eire)	594	15.8
Norway	126	3.4
Sweden	101	2.7
Germany	388	10.4
Poland	52	1.4
Czechoslovakia	7	0.2
Austria	35	0.9
Hungary	33	0.9
U.S.S.R.	88	2.3
Italy	315	8.4
Canada	170	4.5
Mexico	347	9.3
All other and not reported*	1165	31.1

*Includes Orientals
**Included in non-white

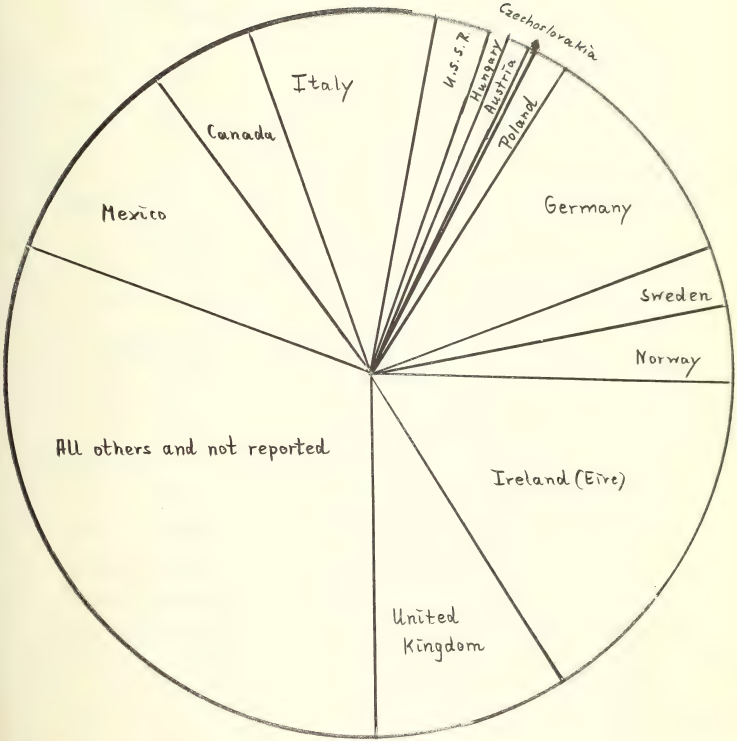
Czechoslovakia
U.S.S.R.
Hungary
Austria
Poland
Italy
Canada
Mexico
Germany
Sweden
Norway
All others and not reported
Ireland (Eire)
United Kingdom

MARITAL STATUS

	Males		Females	
	Number	Percent	Number	Percent
Total (14+ years of age)	3056	100.0	3439	100.0
Single	869	28.4	692	20.1
Married	1962	64.2	2004	58.3
Seperated	(34	1.7	69	3.4)*
Widowed	109	3.6	513	14.9
Divorced	116	3.8	230	6.7

*included in married

Fertility: (Children -5 per 1000 women, 15-49) [783/2024 = 386.858]

Married Couples, Total	1894	100.0
With own household	1854	97.9
With own children under 6	512	27.0
With own children under 18	886	46.8
With husband under 45	834	44.0
With own children under 18	603	31.8
Unrelated Individuals	1049	12.5*

*percent of total population

St. Philip Apostle

HOUSING CHARACTERISTICS

Total Dwelling Units	3145	100.0
% Single Family	1732	55.1
% Multiple Family	1413	44.9

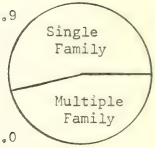

TENURE

All Occupied Units	3021	100.0
% Owner Occupied Dwelling Units	1513	50.1
Median Value, in Dollars	$14,900	
% Renter Occupied Dwelling Units	1508	49.9
Median Gross Monthly Rent	$86.67	

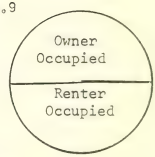

MOBILITY

All Occupied Units	3021	100.0
% Moved in between 1958 to March 1960	1126	37.3
% Moved in between 1954 to 1957	666	22.0
% Moved in between 1940 to 1953	757	25.1
% Moved in 1939 or earlier	472	15.6

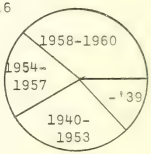

LABOR FORCE

Total population over 14 years of age	6496	100.0
% in labor force	4089	62.9
% not in labor force	2407	37.1
Males (total, 14+ years of age)	3056	100.0
% in labor force	2514	82.3
% not in labor force	542	17.7
Females (total, 14+ years of age)	3440	100.0
% in labor force	1575	45.8
% not in labor force	1865	54.2
% married women in labor force, husband present	751	47.7*
% married women in labor force, children -6	142	9.0*

*percent of all women in labor force

OCCUPATION

Total, employed males	2242	100.0
Percent professional and managerial	431	19.2
Percent clerical and sales	504	22.5
Percent all others	1307	58.3

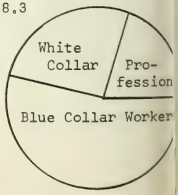

St. Philip Apostle

INCOME

All Families	2298	100.0
Low Income (under $1,000 to $4,999)	683	29.7
Medium Income ($5,000 to $9,999)	1163	50.6
High Income ($10,000 and over)	452	19.7

Median yearly family income in Dollars $6,696.80

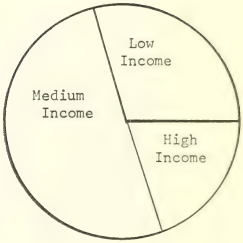

LAND USE, 1961 to 1964

	In Acres:	Percentage By Category	Percentage By net acreage
Gross Area of Community	269.74	100.0	100.0
Net Area of Community	190.70	70.7	100.0
Residence Total	126.88	100.0	66.5
Single Family Detached	13.24	10.4	6.9
Single Family Row	73.94	58.3	38.8
Two Family	27.19	21.4	14.3
Three to Four Family	6.55	5.2	3.4
Five to Nine Family	3.29	2.6	1.7
Ten Family and over	2.60	2.0	1.4
Rooming and Boarding Houses	0.07	0.1	0.0
Hotel and Motel			
Public Housing			
Commerce Total	4.83	100.0	2.5
Retail and Offices	4.26	88.2	2.2
Gas Station	0.39	8.1	0.2
Commercial Garage	0.07	1.4	0.0
Wholesale			
Parking and Used Car Lot	0.11	2.3	0.1
Other Open Air Commerce			
Industrial Total	0.57	100.0	0.3
Utility Total	0.03	100.0	0.0
Trucks and Bus Terminals			
Railroad Tracks & Terminals			
Lakes and Reservoirs			
Other Utilities	0.03	100.0	0.0
Institution Total	1.29	100.0	0.7
Private and Parochial Schools	0.37	28.7	0.2
Homes	0.01	0.8	0.0
Hospitals			
Churches	0.59	45.7	0.3
Convents and Monastries	0.22	17.0	0.1
Other Institutional Uses	0.10	7.8	0.1
Public Total	23.79	100.0	12.5
Public Recreation	12.90	54.2	6.8
Public Schools	4.33	18.2	2.3
Libraries	0.11	0.5	0.1
Hospitals			
Administrative			
Fire and Police	0.27	1.1	0.1
Other Public Use	6.18	26.0	3.2
Private Recreation	1.89	100.0	1.0
Vacant Total	31.51	100.0	16.5

SACRED HEART
(Fell & Fillmore)

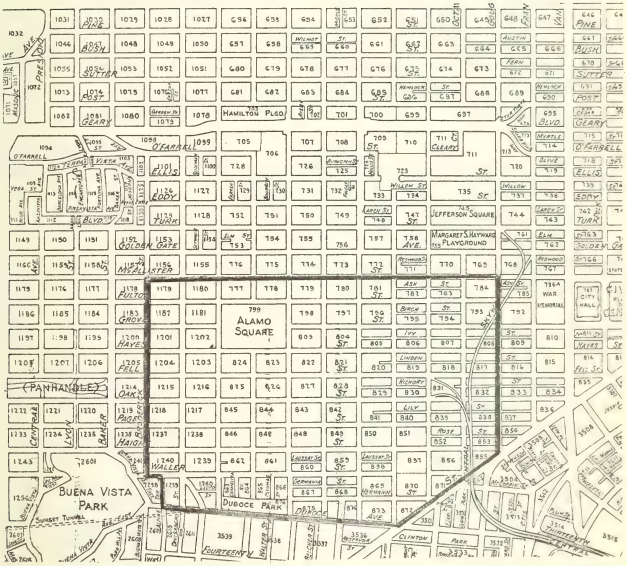

Boundaries—Commencing at Gough and McAllister Sts., to Broderick St., to Waller St., to Alpine St., to Duboce Ave., to Market St., to Gough St., to McAllister St.

RELIGIOUS ORGANIZATIONS	DENOMINATION
Sacred Heart Fell & Fillmore Sts.	Catholic
Department of Home Care 225 Laguna St.	Catholic
Helpers of Holy Innocents 860 Hayes St.	Catholic
Helpers of the Holy Souls Convent 204 Haight St.	Catholic
Holy Family College 860 Hayes St.	Catholic
National Catholic Community Service 1830 Market St.	Catholic
Providence Senior Center 201 Laguna St.	Catholic
Sacred Heart Convent 660 Oak St.	Catholic
Sacred Heart Elementary School 735 Fell St.	Catholic
San Francisco Boys' Home 1000 Fulton St.	Catholic
Sisters of the Holy Family Convent 890 Hayes St.	Catholic
Ebenezer Baptist Church 275 Divisidero St.	Baptist (Calif. State Baptist Convention)
First Baptist Church 21 Octavia St.	Baptist (American Baptist Union)
Friendship Institutional Baptist Church 501 Steiner St.	Baptist
Mount Moriah Baptist Church 988 Oak St.	Baptist (Independent)

(continued)

Sacred Heart

RELIGIOUS ORGANIZATIONS	DENOMINATION
Neighborhood Baptist Church 608 Hayes St.	Baptist (Nat. Baptist Convention)
New Shiloh Baptist Church 540 Haight St.	Baptist
Pilgrim Rest Baptist Church 443 Divisidero St.	Baptist
Second Spanish Southern Baptist Church 400 Steiner St.	Baptist (Southern)
Third Baptist Church 1399 McAllister St.	Baptist (Calif. State Baptist Convention)
Lighthouse Church of God 633 Haight St.	Church of God in Christ
Zion Chapel Church of God in Christ 1221 Hayes St.	Church of God in Christ
Holy Virgin Cathedral 864 Fulton St.	Eastern Orthodox
Henry Ohlhoff House 601 Steiner St.	Episcopal
Golden Gate Evangelistic Church 562 Haight St.	Evangelical
Anchor Rescue Mission 1255 McAllister St.	Inter-denominational
Jehovah's Witnesses Duboce Park Unit 555 Hayes St.	Jehovah's Witnesses
New Mission Church 759 Grove St.	Pentecostal
Fellowship Bible Institute 121 Haight St.	==========
Greater Jerusalem Church 738 Hayes St.	----------
The Friendship House 818 Steiner St.	----------

Age Structure: Percentage of all persons who live in the parish and who are in selected age categories.

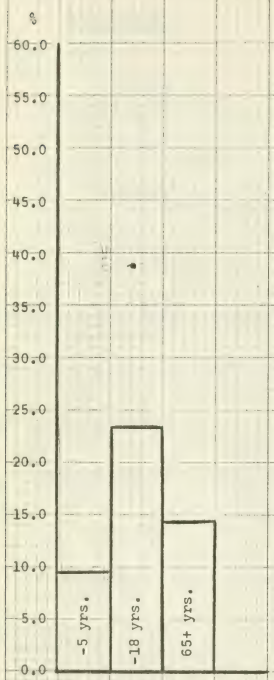

School Attainment: Percentage distribution of all persons 25+ years of age by number of years of schooling completed.

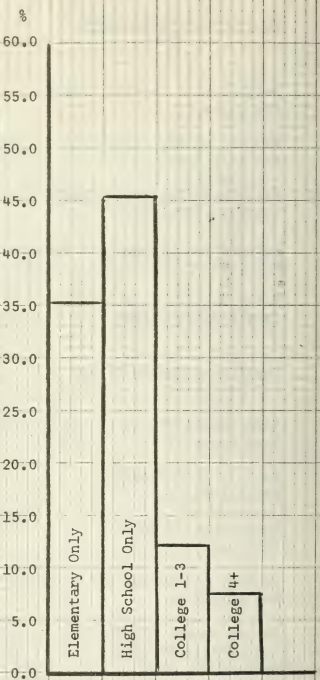

Sacred Heart

TOTAL POPULATION

All persons	21315	100.0
Males	10385	48.7
Females	10930	51.3
Sex Ratio: (males per 100 females)	95.01	

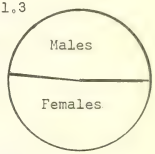

AGE

Persons under 5 years of age	2073	9.7*
Persons under 18 years of age	4947	23.2*
Persons over 65 years of age	3103	14.5*
Median age: Males	35.7	
Females	35.6	

*percent of total population

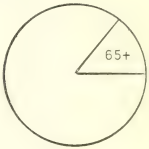

EDUCATION

All persons	13936	100.0
Elementary only	4890	35.1
High School only	6332	45.4
College 1 to 3 years	1688	12.1
College 4 and more years	1026	7.4
Median school years completed:	10.8	

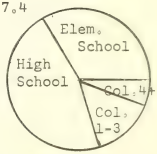

Sacred Heart

RACE AND NATIVITY

Total Population	21315	100.0
White	11560	54.2
Non-white	9755	45.8
Negro	(8106	38.0)**
(Negro as a percent of non-white		83.1)

White: Spanish Surname -- Total	1183	100.0
Native born	701	59.3
Foreign born or foreign stock	482	40.7

Total Foreign Stock	6482	100.0
(Foreign stock as a percent of total		30.4)
Foreign born	3420	52.8
Native born, foreign or mixed parents	3062	47.2

Foreign Stock:	6482	100.0
United Kingdom	442	6.8
Ireland (Eire)	372	5.8
Norway	132	2.1
Sweden	183	2.8
Germany	557	8.6
Poland	176	2.7
Czechoslovakia	38	0.6
Austria	109	1.7
Hungary	60	0.9
U.S.S.R.	448	6.9
Italy	234	3.6
Canada	280	4.3
Mexico	378	5.8
All other and not reported*	3073	47.4

*Includes Orientals
**Included in non-white

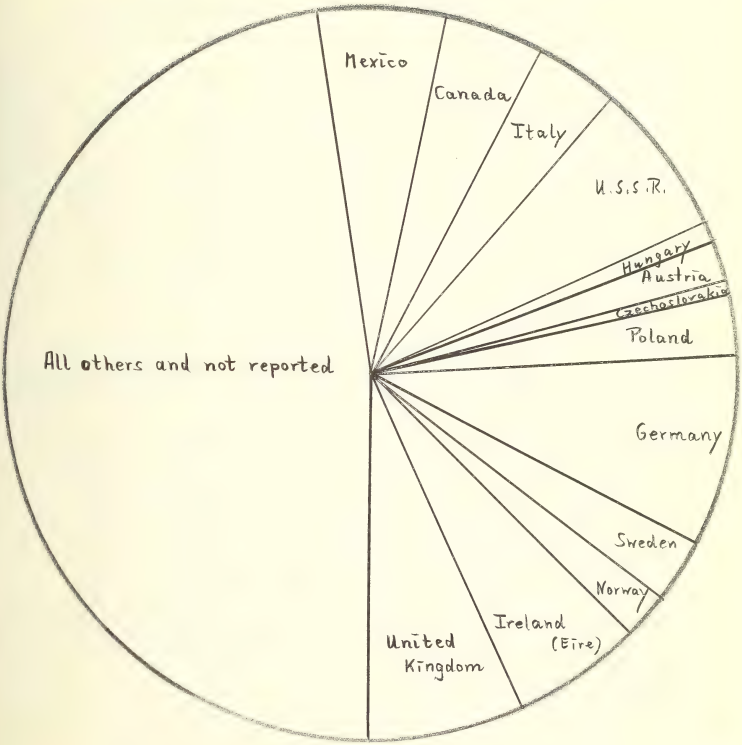
Mexico
Canada
Italy
U.S.S.R.
Hungary
Austria
Czechoslovakia
Poland
All others and not reported
Germany
Sweden
Norway
Ireland
(Eire)
United
Kingdom

MARITAL STATUS

	Males		Females	
	Number	Percent	Number	Percent
Total (14+ years of age)	8240	100.0	8691	100.0
Single	2757	33.4	1711	19.7
Married	4333	52.6	4581	52.7
Seperated	(361	8.3	656	14.3)*
Widowed	433	5.3	1479	17.0
Divorced	717	8.7	920	10.6

*included in married

Fertility: (Children -5 per 1000 women, 15-49) [2073/5290 = 391.871]

Married Couples, Total	3832	100.0
With own household	3739	97.6
With own children under 6	972	25.4
With own children under 18	1428	37.3
With husband under 45	1951	50.9
With own children under 18	1102	28.8
Unrelated Individuals	5928	27.8*

*percent of total population

Sacred Heart

HOUSING CHARACTERISTICS

Total Dwelling Units	9982	100.0
% Single Family	724	7.2
% Multiple Family	9258	92.8

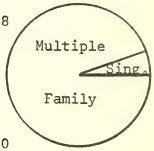

TENURE

All Occupied Units	9396	100.0
% Owner Occupied Dwelling Units	918	9.8
Median Value, in Dollars	$16,050	
% Renter Occupied Dwelling Units	8478	90.2
Median Gross Monthly Rent	$64.29	

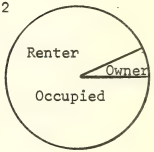

MOBILITY

All Occupied Units	9396	100.0
% Moved in between 1958 to March 1960	4603	49.0
% Moved in between 1954 to 1957	2575	27.4
% Moved in between 1940 to 1953	1705	18.1
% Moved in 1939 or earlier	513	5.5

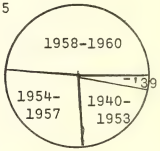

LABOR FORCE

Total population over 14 years of age	16932	100.0
% in labor force	11202	66.2
% not in labor force	5730	33.8
Males (total, 14+ years of age)	8229	100.0
% in labor force	6621	80.5
% not in labor force	1608	19.5
Females (total, 14+ years of age)	8702	100.0
% in labor force	4580	52.6
% not in labor force	4122	47.4
% married women in labor force, husband present	1769	38.6*
% married women in labor force, children -6	295	6.4*

*percent of all women in labor force

OCCUPATION

Total, employed males	5223	100.0
Percent professional and managerial	696	13.3
Percent clerical and sales	1051	20.1
Percent all others	3476	66.6

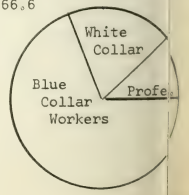

Sacred Heart

INCOME

All Families	4993	100.0
Low Income (under $1,000 to $4,999)	2641	52.9
Medium Income ($5,000 to $9,999)	2022	40.5
High Income ($10,000 and over)	330	6.6

Median yearly family income in Dollars $4,808.89

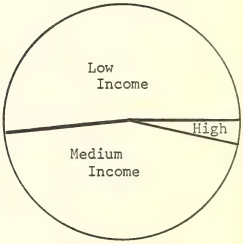

LAND USE, 1961 to 1964

	In Acres:	Percentage By Category	Percentage By net acreage
Gross Area of Community	345.01	100.0	100.0
Net Area of Community	231.31	67.0	100.0
Residence Total	117.79	100.0	50.9
Single Family Detached	1.19	1.0	0.5
Single Family Row	13.10	11.1	5.7
Two Family	26.31	22.3	11.4
Three to Four Family	26.42	22.4	11.4
Five to Nine Family	17.80	15.1	7.7
Ten Family and over	22.08	18.8	9.5
Rooming and Boarding Houses	5.07	4.3	2.2
Hotel and Motel	0.30	0.3	0.1
Public Housing	5.52	4.7	2.4
Commerce Total	33.36	100.0	14.4
Retail and Offices	21.89	65.6	9.4
Gas Station	3.96	11.9	1.7
Commercial Garage	1.77	5.3	0.8
Wholesale			
Parking and Used Car Lot	5.74	17.2	2.5
Other Open Air Commerce			
Industrial Total	10.48	100.0	4.5
Utility Total	0.05	100.0	0.0
Trucks and Bus Terminals			
Railroad Tracks & Terminals			
Lakes and Reservoirs			
Other Utilities	0.05	100.0	0.0
Institution Total	7.85	100.0	3.4
Private and Parochial Schools	1.54	19.6	0.7
Homes	0.45	5.7	0.2
Hospitals	0.35	4.5	0.1
Churches	3.24	41.3	1.4
Convents and Monastries	0.90	11.5	0.4
Other Institutional Uses	1.37	17.4	0.6
Public Total	57.05	100.0	24.7
Public Recreation	35.53	62.3	15.4
Public Schools	7.67	13.4	3.3
Libraries			
Hospitals			
Administrative	5.30	9.3	2.3
Fire and Police	0.35	0.6	0.2
Other Public Use	8.20	14.4	3.5
Private Recreation			
Vacant Total	4.73	100.0	2.1

STAR OF THE SEA
(Geary & 8th Ave.)

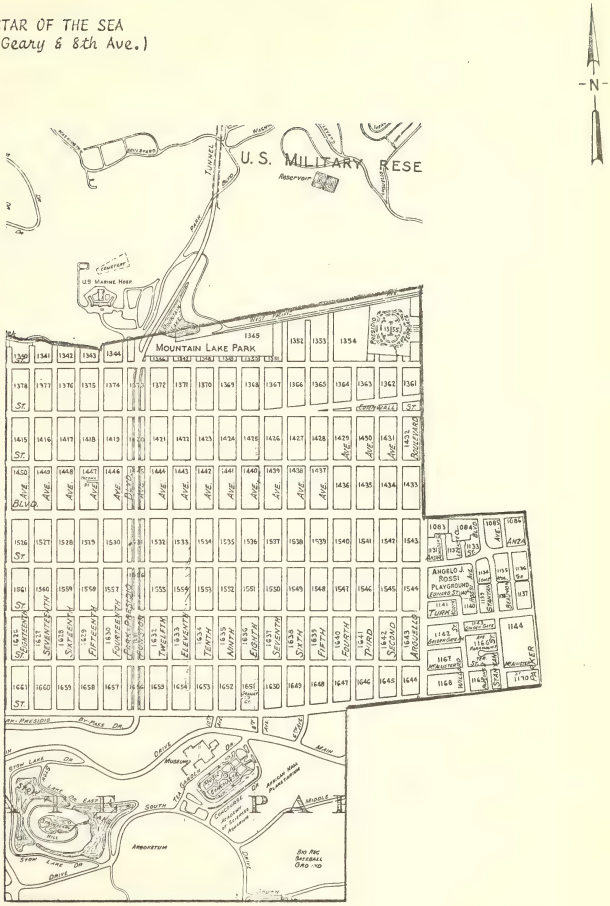

Boundaries—Commencing at Parker Ave. and Fulton St., to Fourth Ave., across Golden Gate Park to Lincoln Way, west on Lincoln Way to 19th Ave., north across Golden Gate Park to Fulton St., north via 19th Ave. to Presidio Wall, to Arguello Blvd., to Geary St., to Parker Ave., to Fulton St., includes Presidio of San Francisco.

RELIGIOUS ORGANIZATIONS	DENOMINATION
Star of the Sea 4420 Geary Blvd.	Catholic
Catholic Professional Women's Club 325 Arguella Blvd.	Catholic
Helpers of the Holy Innocents 2626 Fulton St.	Catholic
Holy Innocents Home 2626 Fulton St.	Catholic
Monastery of Cristo Rey 721 Parker Ave.	Catholic
St. Anne's Home for the Aged (Little Sisters of the Poor) 300 Lake St.	Catholic
St. Joseph's Center 300 Lake St.	Catholic
Star of the Sea Academy (High School) 350 9th Ave.	Catholic
Star of the Sea Convent 4350 Geary Blvd.	Catholic
Star of the Sea Elementary and Primary School 360 9th Ave.	Catholic
Cultural Integration Fellowship San Francisco Ashram 2650 Fulton St.	Ashram
First Slavic Baptist Church 1300 Balboa St.	Baptist (Southern)
Park Presidio Baptist Church 856 Cabrillo St.	Baptist (American Baptist Union)
American Buddist Order 134 10th Ave.	Buddist
Y.M.C.A. 360 18th Ave.	Christian
Fourth Church of Christ, Scientist 300 Funston Ave.	Christian Science

RELIGIOUS ORGANIZATIONS	DENOMINATION
Golden Gate Church of Christ 701 Cabrillo St.	Church of Christ
Russian Orthodox Church of Christ the Savior 2040 Anza St.	Eastern Orthodox
St. Tichon's Home 598 15th Ave.	Eastern Orthodox
St. James Chinese School 4620 California St.	Episcopal
St. James Episcopal Church 4620 California St.	Episcopal
St. James Nursery 4620 California St.	Episcopal
B Nai B Rith Youth 351 4th Ave.	Jewish
Congregation Anshey Sfard 1500 Clement St.	Jewish
Congregation Beth Israel 601 14th Ave.	Jewish
Congregation Beth Sholom 14th Ave. & Clement	Jewish
Beth-Sholom Education Center 318 14th Ave.	Jewish
Jewish Christian Shalom Center 201 Clement St.	Jewish Christian
Temple House 601 14th Ave.	Jewish
Jehovah's Witnesses Presidio Congregation 317 Clement St.	Jehovah's Witnesses
Zion Lutheran Church 9th Ave. & Anza St.	Lutheran (Missouri Synod)
Zion Lutheran School 9th Ave. & Anza St.	Lutheran (Missouri Synod)

(continued) Star of the Sea

RELIGIOUS ORGANIZATIONS	DENOMINATION
Park Presidio Church 4319 Geary Blvd.	Methodist
St. John's Presbyterian Church 25 Lake St.	Presbyterian (United)
San Francisco Independent Church (Japanese) 270 18th Ave.	Reformed in America
Russian Service Seventh Day Adventist Church 649 8th Ave.	Seventh Day Adventist
Slavic American Seventh Day Adventist Church 649 8th Ave.	Seventh Day Adventist
Cultural Integration Fellowship 2650 Fulton St.	Universal Religion
Baha I Assembly of San Francisco 124 Clement St.	----------

12-280

Age Structure: Percentage of all persons who live in the parish and who are in selected age categories.

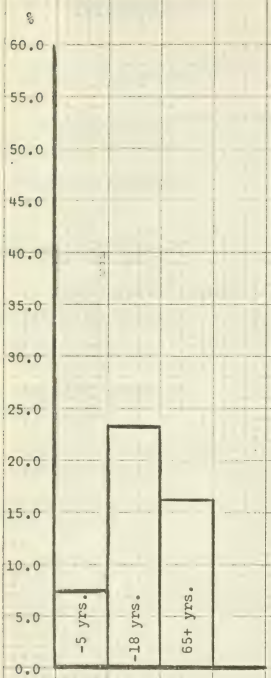

School Attainment: Percentage distribution of all persons 25+ years of age by number of years of schooling completed.

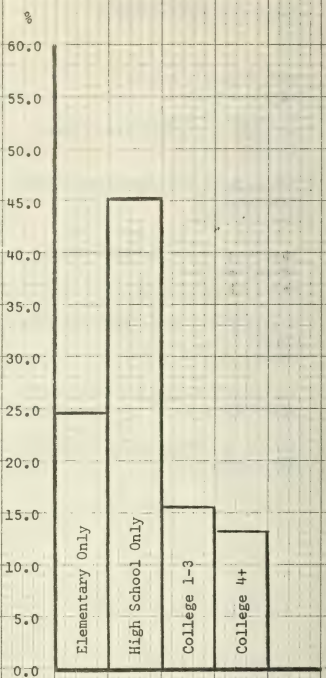

squares to the inch

TOTAL POPULATION

All persons	32228	100.0
Males	14415	44.7
Females	17813	55.3
Sex Ratio: (males per 100 females)	80.92	

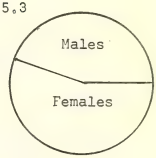

AGE

Persons under 5 years of age	2422	7.5*
Persons under 18 years of age	7439	23.1*
Persons over 65 years of age	5239	16.3*
Median age: Males	37.4	
Females	41.7	

*percent of total population

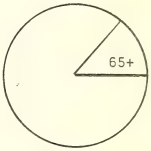

EDUCATION

All persons	21849	100.0
Elementary only	5383	24.6
High School only	10179	46.6
College 1 to 3 years	3418	15.7
College 4 and more years	2869	13.1
Median school years completed:	12.3	

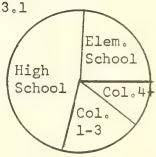

RACE AND NATIVITY

Total Population	32228	100.0
White	27942	86.7
Non-White	4286	13.3
Negro	(772	2.4)**
(Negro as a percent of non-white		18.0)

White: Spanish Surname -- Total	1175	100.0
Native born	699	59.5
Foreign born or foreign stock	476	40.5

Total Foreign Stock	17960	100.0
(Foreign stock as a percent of total		55.7)
Foreign born	9539	53.1
Native born, foreign or mixed parents	8421	46.9

Foreign Stock	17960	100.0
United Kingdom	1089	6.1
Ireland (Eire)	1383	7.7
Norway	172	1.0
Sweden	384	2.1
Germany	1959	10.9
Poland	590	3.3
Czechoslovakia	142	0.8
Austria	386	2.2
Hungary	138	0.8
U.S.S.R.	2360	13.1
Italy	1168	6.5
Canada	851	4.7
Mexico	344	1.9
All others and not reported*	6994	38.9

*Includes Orientals
**Included in non-white

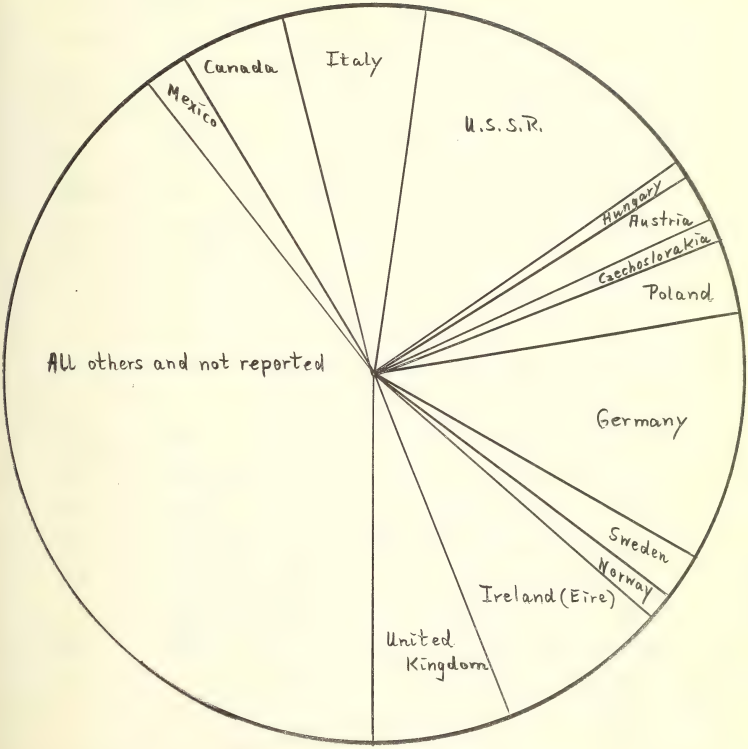
Canada
Italy
Mexico
U.S.S.R.
Hungary
Austria
Czechoslovakia
Poland
All others and not reported
Germany
Sweden
Norway
Ireland (Eire)
United Kingdom

MARITAL STATUS

	Males		Females	
	Number	Percent	Number	Percent
Total (14+ years of age)	11389	100.0	14825	100.0
Single	3176	27.9	3380	22.8
Married	7259	63.7	7457	50.3
Seperated	(111	1.5	215	2.9)*
Widowed	516	4.5	2916	19.6
Divorced	438	3.8	1072	7.3

*included in married

Fertility: (Children -5 per 1000 women, 15-49) [2422/7621 = 317.806]

Married Couples, Total	6978	100.0
With own household	6789	97.3
With own children under 6	1667	23.9
With own children under 18	3046	43.6
With husband under 45	2723	39.0
With own children under 18	1975	28.3
Unrelated Individuals	5343	16.6*

*percent of total population

Star of the Sea

HOUSING CHARACTERISTICS

Total Dwelling Units	12403	100.0
% Single Family	4180	33.7
% Multiple Family	8223	66.3

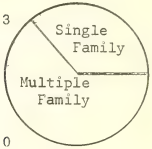

TENURE

All Occupied Units	12038	100.0
% Owner Occupied Dwelling Units	4567	37.9
Median Value, in Dollars	$20,444	
% Renter Occupied Dwelling Units	7471	62.1
Median Gross Monthly Rent	$88.38	

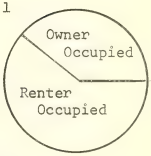

MOBILITY

All Occupied Units	12038	100.0
% Moved in between 1958 to March 1960	4360	36.2
% Moved in between 1954 to 1957	2906	24.1
% Moved in between 1940 to 1953	3112	25.9
% Moved in 1939 or earlier	1660	13.8

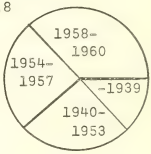

LABOR FORCE

Total population over 14 years of age	26215	100.0
% in labor force	15935	60.8
% not in labor force	10280	39.2
Males (total, 14+ years of age)	11389	100.0
% in labor force	8913	78.3
% not in labor force	2476	21.7
Females (total, 14+ years of age)	14826	100.0
% in labor force	7023	47.4
% not in labor force	7803	52.6
% married women in labor force, husband present	2818	40.1*
% married women in labor force, children -6	433	6.2*

*percent of all women in labor force

OCCUPATION

Total, employed males	7794	100.0
Percent professional and managerial	2197	28.2
Percent clerical and sales	1969	25.3
Percent all others	3628	46.5

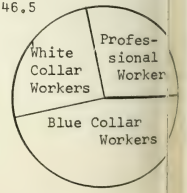

INCOME

All Families	8633	100.0
Low Income (under $1,000 to $4,999)	2581	29.9
Medium Income ($5,000 to $9,999)	4078	47.2
High Income ($10,000 and over)	1974	22.9

Median yearly family income in Dollars $6,836.26

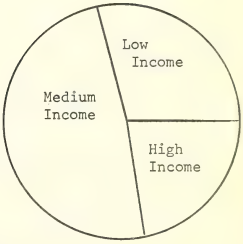

LAND USE, 1961 to 1964

	In Acres:	Percentage By Category	Percentage By net acreage
Gross Area of Community	763.63	100.0	100.0
Net Area of Community	513.56	67.3	100.0
Residence Total	391.09	100.0	76.2
Single Family Detached	33.13	8.5	6.4
Single Family Row	163.22	41.7	31.8
Two Family	129.51	33.1	25.2
Three to Four Family	37.83	9.7	7.4
Five to Nine Family	16.24	4.2	3.2
Ten Family and over	10.67	2.7	2.1
Rooming and Boarding Houses	0.32	0.1	0.1
Hotel and Motel	0.17	0.0	0.0
Public Housing			
Commerce Total	45.70	100.0	8.9
Retail and Offices	34.26	75.0	6.7
Gas Station	3.87	8.5	0.7
Commercial Garage	1.40	3.0	0.3
Wholesale			
Parking and Used Car Lot	6.11	13.4	1.2
Other Open Air Commerce	0.06	0.1	0.0
Industrial Total	4.05	100.0	0.8
Utility Total	0.66	100.0	0.1
Trucks and Bus Terminals			
Railroad Tracks & Terminals			
Lakes and Reservoirs			
Other Utilities	0.66	100.0	0.1
Institution Total	24.74	100.0	4.8
Private and Parochial Schools	7.15	28.9	1.4
Homes	6.28	25.4	1.2
Hospitals	3.80	15.4	0.7
Churches	4.57	18.5	0.9
Convents and Monastries	1.12	4.5	0.2
Other Institutional Uses	1.82	7.3	0.4
Public Total	44.19	100.0	8.6
Public Recreation	36.21	81.9	7.0
Public Schools	5.76	13.0	1.1
Libraries	0.83	1.9	0.2
Hospitals			
Administrative			
Fire and Police	1.11	2.5	0.2
Other Public Use	0.28	0.6	0.1
Private Recreation			
Vacant Total	3.13	100.0	0.6

SAINT STEPHEN
(601 Eucalyptus)

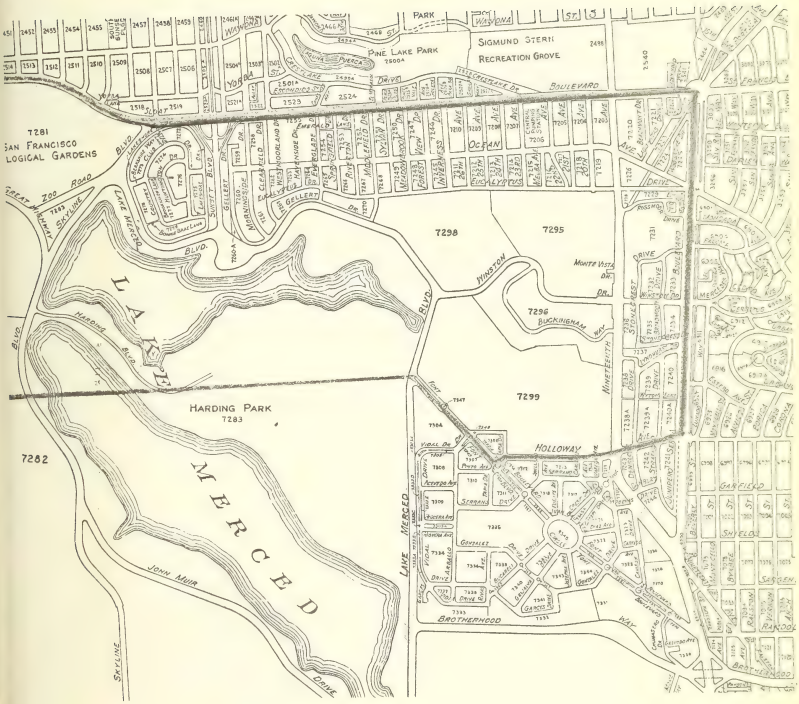

Boundaries—North: Commencing at Junipero Serra Boulevard and Sloat Boulevard, along Sloat Boulevard to Crestlake Drive (both sides of Crestlake) to El Mirasol Place; south on El Mirasol Place to Sloat Boulevard, thence along Sloat Boulevard to the Ocean. South: Commencing at Junipero Serra Boulevard and Holloway Avenue, along Holloway Avenue to Tapia Drive, to Font Drive, thence in a line projected directly west to the Ocean. East: Junipero Serra Boulevard from Sloat Boulevard to Holloway Avenue. West: Pacific Ocean from Sloat Boulevard to a line projected directly west from Font Drive.

RELIGIOUS ORGANIZATIONS	DENOMINATION
St. Stephen 601 Eucalyptus	Catholic
Mercy High School (Girls) 3250 19th Ave.	Catholic
St. Stephen's Convent 401 Eucalyptus Dr.	Catholic
St. Stephen's Elementary School 401 Eucalyptus Dr.	Catholic
Temple Baptist Church 3351 19th Ave.	Baptist (American Baptist Union)
Wesley Foundation in San Francisco 190 Denslowe Dr.	Methodist
Lakeside Presbyterian Church 222 Eucalyptus Dr.	Presbyterian (United)
Lakeside Presbyterian Nursery School 222 Eucalyptus Dr.	Presbyterian
Unity Christ Church 2690 Ocean Ave.	Unity

Age Structure: Percentage of all persons who live in the parish and who are in selected age categories.

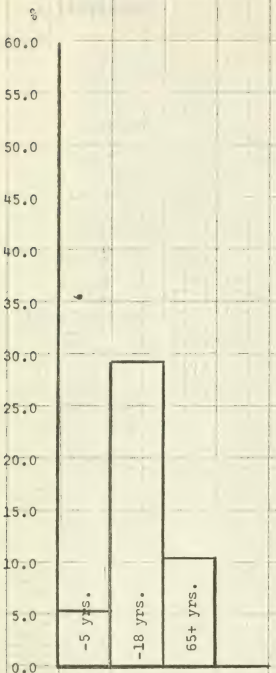

School Attainment: Percentage distribution of all persons 25+ years of age by number of years of schooling completed.

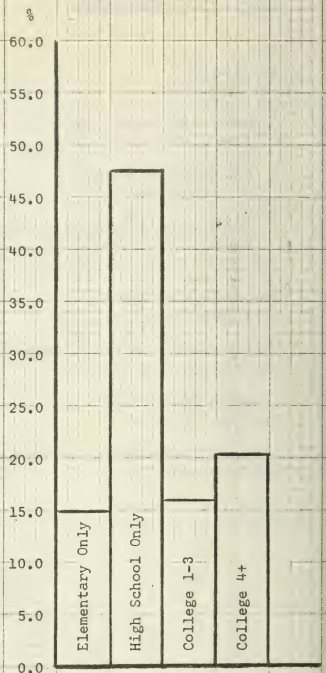

TOTAL POPULATION

All persons	6290	100.0
Males	3000	47.7
Females	3290	52.3
Sex Ratio: (males per 100 females)	91.18	

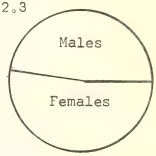

AGE

Persons under 5 years of age	324	5.2*
Persons under 18 years of age	1833	29.1*
Persons over 65 years of age	667	10.6*
Median age: Males	40.9	
Females	40.3	

*percent of total population

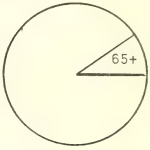

EDUCATION

All persons	4097	100.0
Elementary only	612	14.9
High School only	1949	47.6
College 1 to 3 years	655	16.0
College 4 and more years	881	21.5
Median school years completed:	12.6	

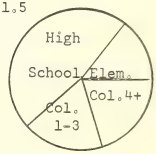

RACE AND NATIVITY

Total Population	6290	100.0
White	6246	99.3
Non-white	44	0.7
Negro	(25	0.4)**
(Negro as a percent of non-white		56.8)

White: Spanish Surname -- Total	184	100.0
Native born	147	79.9
Foreign born or foreign stock	37	20.1



Total Foreign Stock	2837	100.0
(Foreign stock as a percent of total		45.1)
Foreign born	726	25.6
Native born, foreign or mixed parents	2111	74.4

Foreign Stock:	2837	100.0
United Kingdom	229	8.1
Ireland (Eire)	218	7.7
Norway	41	1.4
Sweden	101	3.6
Germany	347	12.2
Poland	102	3.6
Czechoslovakia	9	0.3
Austria	75	2.6
Hungary	29	1.0
U.S.S.R.	314	11.1
Italy	408	14.4
Canada	248	8.7
Mexico	53	1.9
All other and not reported*	663	23.4

*Includes Orientals
**Included in non-white

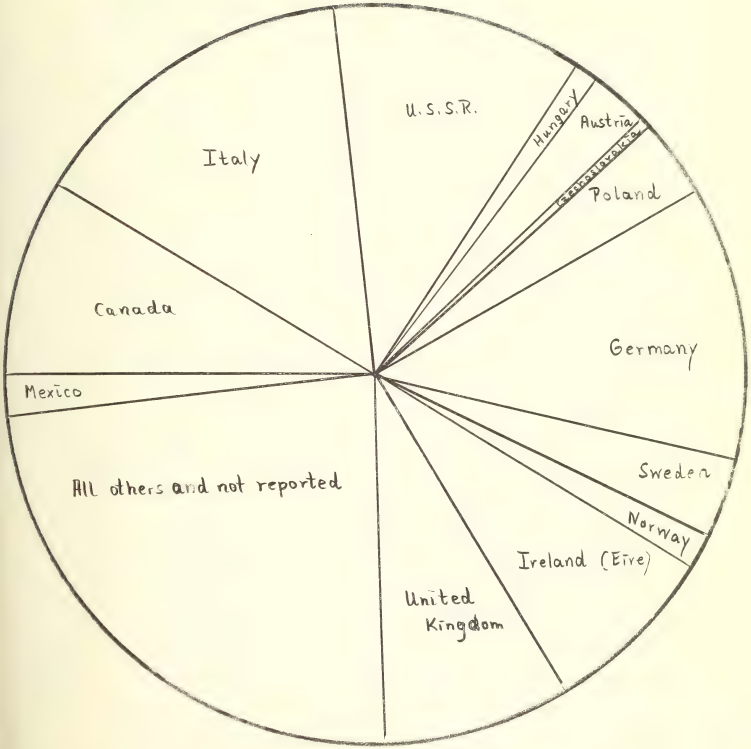
U.S.S.R.
Hungary
Austria
Czechoslovakia
Poland
Germany
Sweden
Norway
Ireland (Eire)
United Kingdom
All others and not reported
Mexico
Canada
Italy

MARITAL STATUS

	Males		Females	
	Number	Percent	Number	Percent
Total (14+ years of age)	2300	100.0	2601	100.0
Single	507	22.0	505	19.4
Married	1705	74.1	1726	66.4
Seperated	(2	0.1	14	0.8)*
Widowed	64	2.8	301	11.6
Divorced	24	1.1	69	2.6

*included in married

Fertility: (Children -5 per 1000 women, 15-49) [324/1417 = 228.652]

Married Couples, Total	1667	100.0
With own household	1651	99.0
With own children under 6	258	15.5
With own children under 18	792	47.5
With husband under 45	470	28.2
With own children under 18	420	25.2
Unrelated Individuals	316	5.0*

*percent of total population

HOUSING CHARACTERISTICS

Total Dwelling Units	1995	100.0
% Single Family	1978	99.1
% Multiple Family	17	0.9

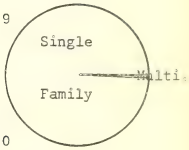

TENURE

All Occupied Units	1982	100.0
% Owner Occupied Dwelling Units	1908	96.3
Median Value, in Dollars	$25,000+	
% Renter Occupied Dwelling Units	74	3.7
Median Gross Monthly Rent	------	

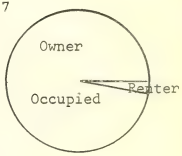

MOBILITY

All Occupied Units	1982	100.0
% Moved in between 1958 to March 1960	259	13.1
% Moved in between 1954 to 1957	484	24.4
% Moved in between 1940 to 1953	1036	52.3
% Moved in 1939 or earlier	203	10.2

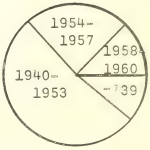

LABOR FORCE

Total population over 14 years of age	4902	100.0
% in labor force	2590	52.8
% not in labor force	2312	47.2
Males (total, 14+ years of age)	2301	100.0
% in labor force	1819	79.1
% not in labor force	482	20.9
Females (total, 14+ years of age)	2601	100.0
% in labor force	770	29.6
% not in labor force	1831	70.4
% married women in labor force, husband present	431	56.0*
% married women in labor force, children -6	29	3.8*

*percent of all women in labor force

OCCUPATION

Total, employed males	1719	100.0
Percent professional and managerial	878	51.1
Percent clerical and sales	442	25.7
Percent all others	399	23.2

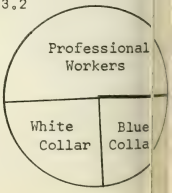

St. Stephen

INCOME

All Families	1800	100.0
Low Income (under $1,000 to $4,999)	155	8.6
Medium Income ($5,000 to $9,999)	529	29.4
High Income ($10,000 and over)	1116	62.0

Median yearly family income in Dollars $12,072.08

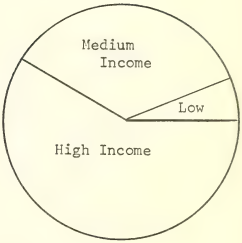

St. Stephen

LAND USE, 1961 to 1964

	In Acres:	Percentage By Category	Percentage By net acreage
Gross Area of Community	894.09	100.0	100.0
Net Area of Community	728.54	81.5	100.0
Residence Total	181.91	100.0	24.9
Single Family Detached	159.89	87.9	21.9
Single Family Row	21.89	12.0	3.0
Two Family	0.03	0.0	0.0
Three to Four Family	0.10	0.1	0.0
Five to Nine Family			
Ten Family and over			
Rooming and Boarding Houses			
Hotel and Motel			
Public Housing			
Commerce Total	10.10	100.0	1.4
Retail and Offices	3.54	35.1	0.5
Gas Station	0.83	8.2	0.1
Commercial Garage			
Wholesale			
Parking and Used Car Lot	5.73	56.7	0.8
Other Open Air Commerce			
Industrial Total	0.02	100.0	0.0
Utility Total	158.57	100.0	21.7
Trucks and Bus Terminals			
Railroad Tracks & Terminals			
Lakes and Reservoirs	158.45	99.9	21.7
Other Utilities	0.12	0.1	0.0
Institution Total	8.64	100.0	1.2
Private and Parochial Schools	2.21	25.6	0.3
Homes			
Hospitals			
Churches	6.38	73.8	0.9
Convents and Monastries			
Other Institutional Uses	0.05	0.6	0.0
Public Total	207.81	100.0	28.5
Public Recreation	153.88	74.0	21.1
Public Schools	2.16	1.0	0.3
Libraries	0.10	0.1	0.0
Hospitals			
Administrative			
Fire and Police			
Other Public Use	51.67	24.9	7.1
Private Recreation	113.67	100.0	15.6
Vacant Total	47.82	100.0	6.7

SAINT TERESA
(19th & Connecticut)

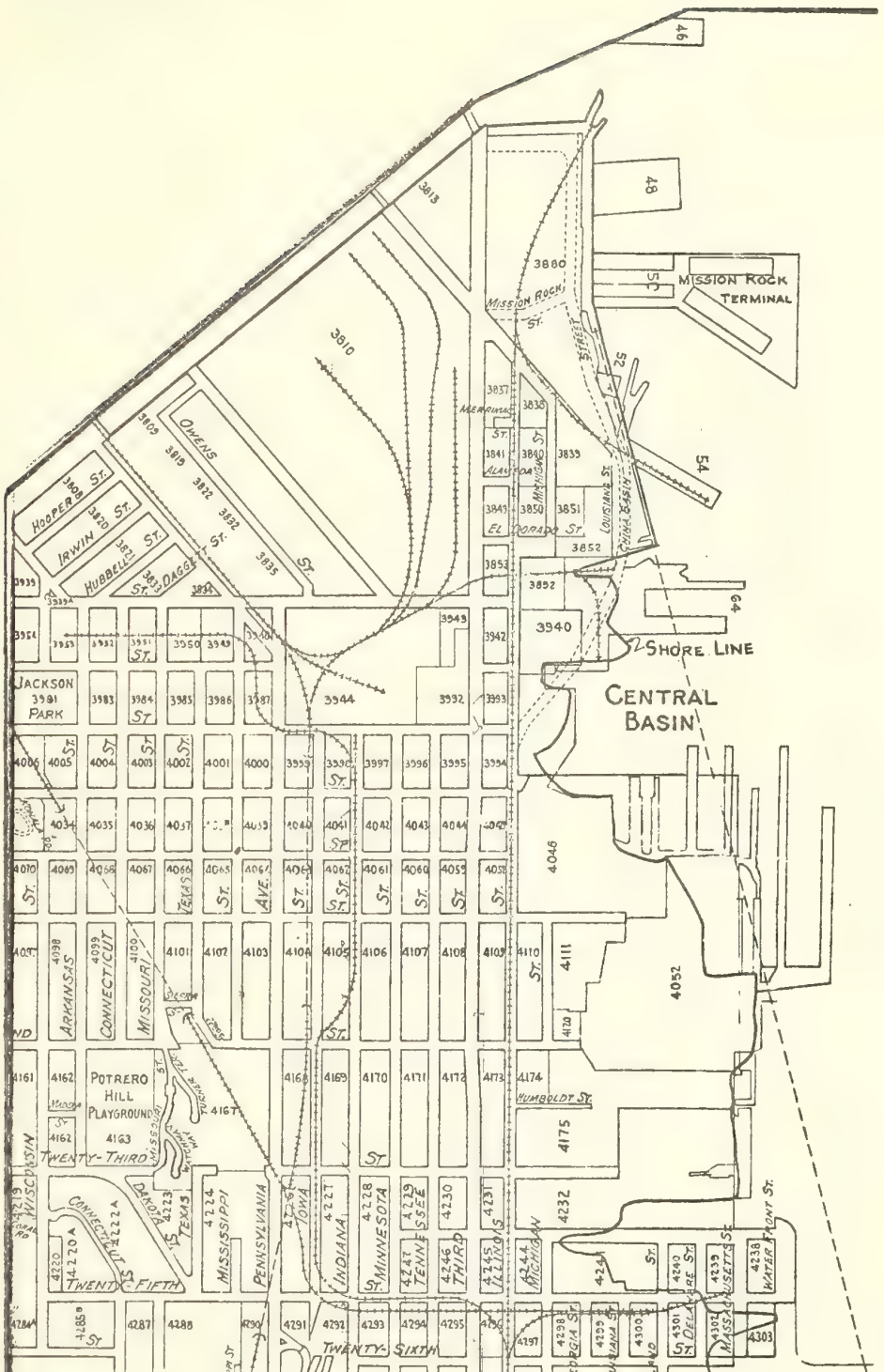

Boundaries—Commencing at the Bay, at Islais Creek, to Carolina St.; from Carolina St. to Twentieth St.; Twentieth St. to the Freeway; Freeway north to Division St. to the Bay.

RELIGIOUS ORGANIZATIONS	DENOMINATION
St. Teresa 19th & Connecticut Sts.	Catholic
St. Teresa's Convent 401 Pennsylvania St.	Catholic
St. Teresa Elementary School 401 Pennsylvania St.	Catholic
Olivet Presbyterian Church 1419 19th St.	Presbyterian (United)
Gates of Heaven 2604 3rd St.	Church of God in Christ

Age Structure: Percentage of all persons who live in the parish and who are in selected age categories.

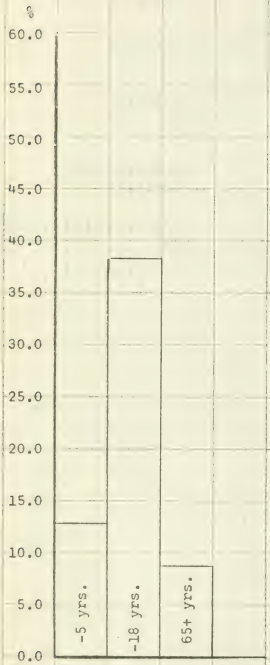

School Attainment: Percentage distribution of all persons 25+ years of age by number of years of schooling completed.

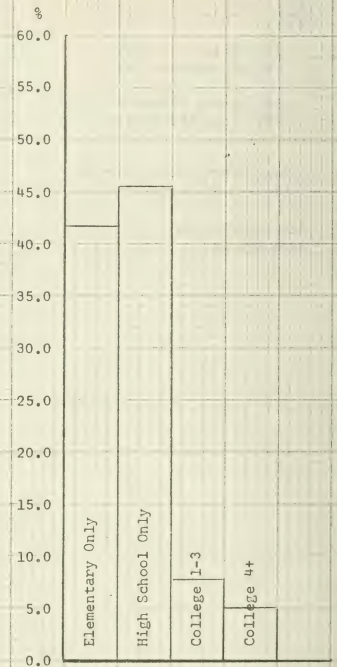

TOTAL POPULATION

All persons	14108	100.0
Males	6898	48.9
Females	7210	51.1
Sex Ratio: (males per 100 females)	95.67	

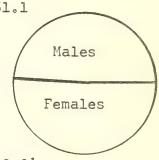

AGE

Persons under 5 years of age	1811	12.8*
Persons under 18 years of age	5443	38.6*
Persons over 65 years of age	1027	7.3*
Median age: Males	28.8	
Females	28.5	

*percent of total population

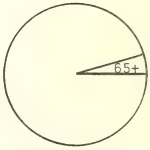

EDUCATION

All persons	7103	100.0
Elementary only	2965	41.7
High School only	3245	45.7
College 1 to 3 years	540	7.6
College 4 and more years	353	5.0
Median school years completed:	9.7	

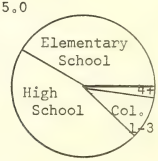

St. Teresa

RACE AND NATIVITY

Total Population	14108	100.0
White	10276	72.8
Non-white	3832	27.2
Negro	(3289	23.3)**
(Negro as a percent of non-white		85.8)

White: Spanish Surname -- Total	2114	100.0
Native born	1668	78.9
Foreign born or foreign stock	446	21.1

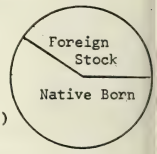

Total Foreign Stock	5362	100.0
(Foreign Stock as a percent of total		38.0)
Foreign born	2332	43.5
Native born, foreign or mixed parents	3030	56.5

Foreign Stock:	5362	100.0
United Kingdom	125	2.3
Ireland (Eire)	164	3.1
Norway	43	0.8
Sweden	70	1.3
Germany	219	4.1
Poland	44	0.8
Czechoslovakia	11	0.2
Austria	51	1.0
Hungary	27	0.5
U.S.S.R.	433	8.1
Italy	1363	25.4
Canada	108	2.0
Mexico	663	12.4
All other and not reported*	2041	38.0

*Includes Orientals
**Included in non-white

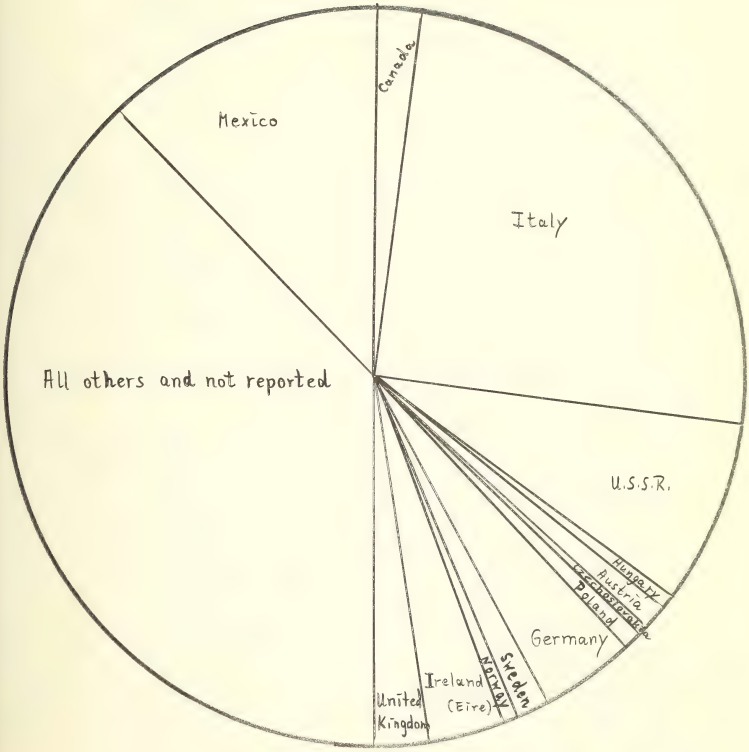
Canada
Mexico
Italy
All others and not reported
U.S.S.R.
Hungary
Austria
Czechoslovakia
Poland
Germany
Sweden
Norway
Ireland
(Eire)
United
Kingdom

MARITAL STATUS

	Males		Females	
	Number	Percent	Number	Percent
Total (14+ years of age)	4541	100.0	4997	100.0
Single	1238	27.3	960	19.2
Married	2961	65.2	3147	63.0
Seperated	(69	2.3	215	6.8)*
Widowed	168	3.7	606	12.1
Divorced	174	3.8	284	5.7

*included in married

Fertility: (Children -5 per 1000 women, 15-49) [1811/3472 = 521.601]

Married Couples, Total	2836	100.0
With own household	2757	97.2
With own children under 6	937	33.0
With own children under 18	1620	57.1
With husband under 45	1458	51.4
With own children under 18	1140	40.2
Unrelated Individuals	921	6.5*

*percent of total population

St. Teresa

HOUSING CHARACTERISTICS

Total Dwelling Units	4369	100.0
% Single Family	2592	59.3
% Multiple Family	1777	40.7

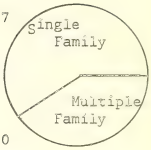

TENURE

All Occupied Units	4207	100.0
% Owner Occupied Dwelling Units	2008	47.7
Median Value, in Dollars	$14,250	
% Renter Occupied Dwelling Units	2199	52.3
Median Gross Monthly Rent	$66.00	

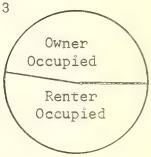

MOBILITY

All Occupied Units	4207	100.0
% Moved in between 1958 to March 1960	1311	31.2
% Moved in between 1954 to 1957	1161	27.6
% Moved in between 1940 to 1953	1124	26.7
% Moved in 1939 or earlier	611	14.5

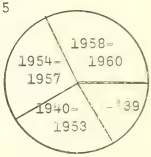

LABOR FORCE

Total population over 14 years of age	9540	100.0
% in labor force	5437	57.0
% not in labor force	4103	43.0
Males (total, 14+ years of age)	4543	100.0
% in labor force	3564	78.5
% not in labor force	979	21.5
Females (total, 14+ years of age)	4997	100.0
% in labor force	1872	37.5
% not in labor force	3125	62.5
% married women in labor force, husband present	987	52.7*
% married women in labor force, children -6	244	13.0*

*percent of all women in labor force

OCCUPATION

Total, employed males	3067	100.0
Percent professional and managerial	420	13.7
Percent clerical and sales	429	14.0
Percent all others	2218	72.3

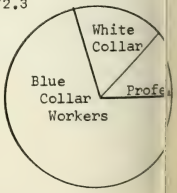

St. Teresa

INCOME

All Families	3554	100.0
Low Income (under $1,000 to $4,999)	1399	39.4
Medium Income ($5,000 to $9,999)	1700	47.8
High Income ($10,000 and over)	455	12.8

Median yearly family income in Dollars $5,743.26

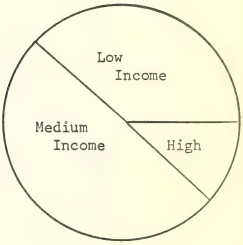

LAND USE, 1961 to 1964

	In Acres:	Percentage By Category	Percentage By net acreage
Gross Area of Community	978.28	100.0	100.0
Net Area of Community	706.61	72.2	100.0
Residence Total	182.72	100.0	25.9
Single Family Detached	8.88	4.9	1.3
Single Family Row	110.16	60.3	15.6
Two Family	25.50	14.0	3.6
Three to Four Family	5.61	3.1	0.8
Five to Nine Family	1.91	1.0	0.3
Ten Family and over	0.29	0.2	0.0
Rooming and Boarding Houses	0.05	0.0	0.0
Hotel and Motel	0.26	0.1	0.0
Public Housing	30.06	16.4	4.3
Commerce Total	21.18	100.0	3.0
Retail and Offices	11.83	55.9	1.7
Gas Station	4.06	19.2	0.6
Commercial Garage	0.11	0.5	0.0
Wholesale			
Parking and Used Car Lot	5.13	24.2	0.7
Other Open Air Commerce	0.05	0.2	0.0
Industrial Total	266.11	100.0	37.6
Utility Total	73.64	100.0	10.4
Trucks and Bus Terminals			
Railroad Tracks & Terminals	46.32	62.9	6.5
Lakes and Reservoirs	0.74	1.0	0.1
Other Utilities	26.58	36.1	3.8
Institution Total	7.83	100.0	1.1
Private and Parochial Schools	0.27	3.4	0.0
Homes	5.25	67.0	0.8
Hospitals	0.37	4.7	0.1
Churches	1.65	21.1	0.2
Convents and Monastries	0.09	1.2	0.0
Other Institutional Uses	0.20	2.6	0.0
Public Total	54.77	100.0	7.8
Public Recreation	13.64	24.9	1.9
Public Schools	9.68	17.7	1.4
Libraries	0.07	0.1	0.0
Hospitals			
Administrative			
Fire and Police	0.40	0.7	0.1
Other Public Use	30.98	56.5	4.4
Private Recreation			
Vacant Total	100.36	100.0	14.2

SAINT THOMAS APOSTLE
(40th Av. & Balboa)

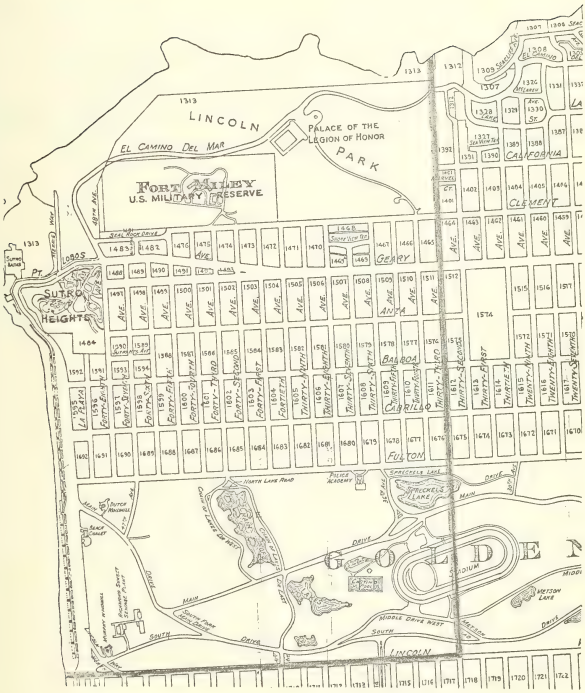

Boundaries—Commencing at 33rd Ave. and Lincoln Way to the ocean, along the ocean to 33rd Ave., to Fulton St., across Golden Gate Park to point of commencement.

RELIGIOUS ORGANIZATIONS	DENOMINATION
St. Thomas Apostle 40th Ave. & Balboa St.	Catholic
St. Thomas Apostle Convent 3900 Balboa St.	Catholic
St. Thomas Apostle Elementary School 3801 Balboa St.	Catholic

12-280

Age Structure: Percentage of all persons who live in the parish and who are in selected age categories.

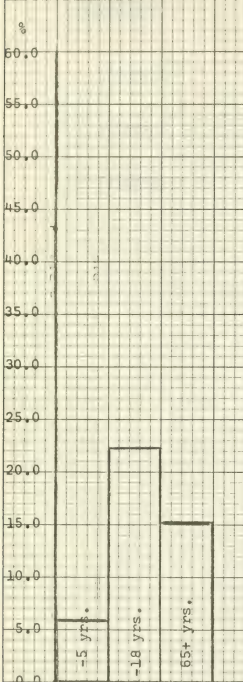

School Attainment: Percentage distribution of all persons 25+ years of age by number of years of schooling completed.

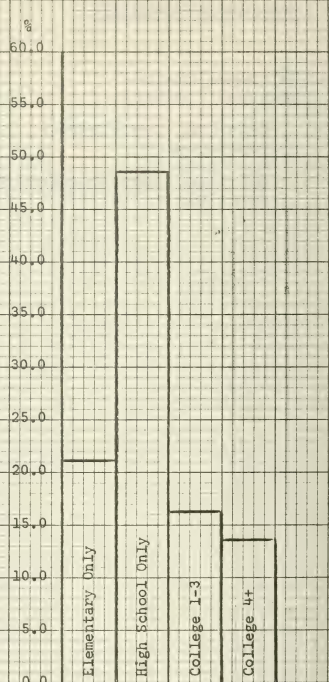

TOTAL POPULATION

All persons	12563	100.0
Males	5726	45.6
Females	6837	54.4
Sex Ratio: (males per 100 females)	83.75	

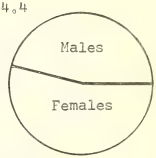

AGE

Persons under 5 years of age	744	5.9*
Persons under 18 years of age	2787	22.2*
Persons over 65 years of age	1898	15.1*
Median age: Males	40.4	
Females	43.5	

*percent of total population

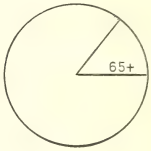

EDUCATION

All persons	8813	100.0
Elementary only	1861	21.1
High School only	4297	48.8
College 1 to 3 years	1436	16.3
College 4 and more years	1219	13.8
Median school years completed:	12.4	

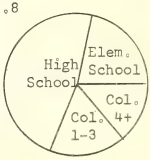

RACE AND NATIVITY

Total Population	12563	100.0
White	11481	91.4
Non-white	1082	8.6
Negro	(201	1.6)**
(Negro as a percent of non-white		18.6)

White: Spanish Surname -- Total	345	100.0
Native born	245	71.0
Foreign born or foreign stock	100	29.0

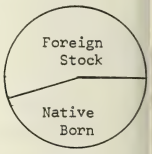

Total Foreign Stock	6557	100.0
(foreign stock as a percent of total		57.1)
Foreign born	3052	46.5
Native born, foreign or mixed parents	3505	53.5

Foreign Stock:	6557	100.0
United Kingdom	546	8.3
Ireland (Eire)	444	6.8
Norway	92	1.4
Sweden	143	2.2
Germany	797	12.2
Poland	232	3.5
Czechoslovakia	50	0.8
Austria	167	2.6
Hungary	22	0.3
U.S.S.R.	576	8.8
Italy	428	6.5
Canada	481	7.3
Mexico	81	1.2
All other and not reported*	2498	38.1

*Includes Orientals
**Included in non-white

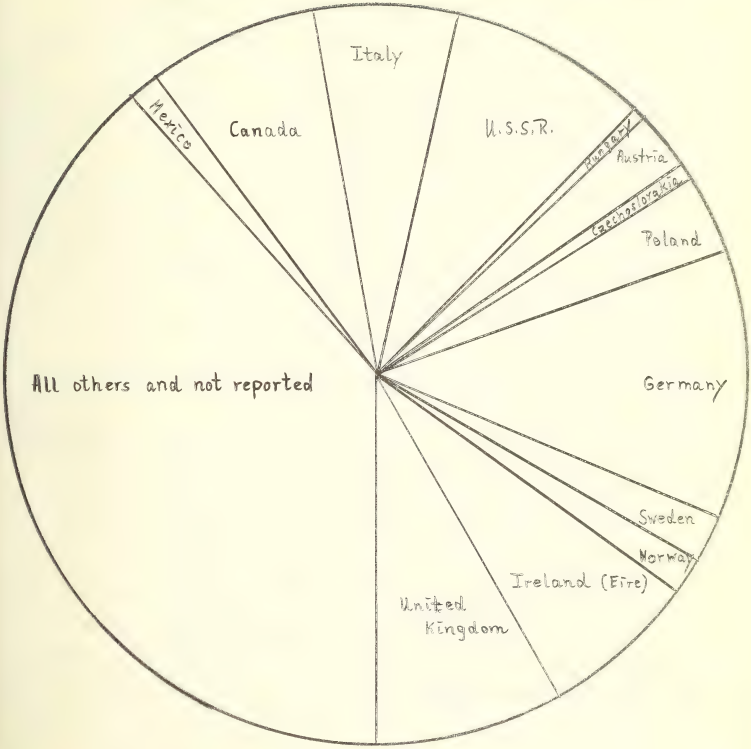
Italy
Mexico
Canada
U.S.S.R.
Hungary
Austria
Czechoslovakia
Poland
All others and not reported
Germany
Sweden
Norway
Ireland (Eire)
United Kingdom

MARITAL STATUS

	Males		Females	
	Number	Percent	Number	Percent
Total (14+ years of age)	4639	100.0	5759	100.0
Single	1103	23.8	1181	20.5
Married	3231	69.6	3315	57.6
Seperated	(28	0.9	76	2.3)*
Widowed	174	3.8	949	16.5
Divorced	131	2.8	314	5.4

*included in married

Fertility: (Children -5 per 1000 women, 15-49) [744/2978 = 249.832]

Married Couples, Total	3162	100.0
With own household	3109	98.3
With own children under 6	549	17.4
With own children under 18	1184	37.4
With husband under 45	1060	33.5
With own children under 18	655	20.7
Unrelated Individuals	1577	12.6*

*percent of total population

HOUSING CHARACTERISTICS

Total Dwelling Units	4907	100.0
% Single Family	3232	65.9
% Multiple Family	1675	34.1

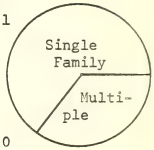

TENURE

All Occupied Units	4778	100.0
% Owner Occupied Dwelling Units	2908	60.9
Median Value, in Dollars	$18,800	
% Renter Occupied Dwelling Units	1870	39.1
Median Gross Monthly Rent	$105.00	

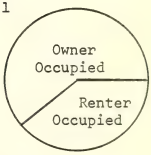

MOBILITY

All Occupied Units	4778	100.0
% Moved in between 1958 to March 1960	1474	30.8
% Moved in between 1954 to 1957	1118	23.4
% Moved in between 1940 to 1953	1417	29.6
% Moved in 1939 or earlier	769	16.1

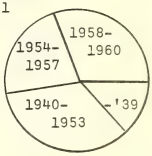

LABOR FORCE

Total population over 14 years of age	10397	100.0
% in labor force	6217	59.8
% not in labor force	4180	40.2
Males (total, 14+ years of age)	4639	100.0
% in labor force	3662	78.9
% not in labor force	977	21.1
Females (total, 14+ years of age)	5758	100.0
% in labor force	2555	44.4
% not in labor force	3203	55.6
% married women in labor force, husband present	1255	49.1*
% married women in labor force, children -6	141	5.5*

*percent of all women in labor force

OCCUPATION

Total, employed males	3199	100.0
Percent professional and managerial	1100	34.4
Percent clerical and sales	876	27.4
Percent all others	1223	38.2

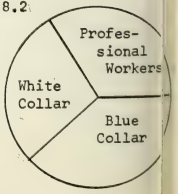

INCOME

All Families	3682	100.0
Low Income (under $1,000 to $4,999)	901	24.5
Medium Income ($5,000 to $9,999)	1747	47.4
High Income ($10,000 and over)	1034	28.1

Median yearly family income in Dollars $7,519.78

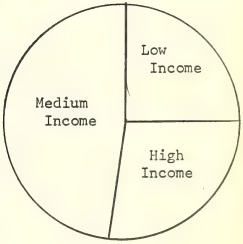

LAND USE, 1961 to 1964

	In Acres:	Percentage By Category	Percentage By net acreage
Gross Area of Community	479.88	100.0	100.0
Net Area of Community	331.22	69.0	100.0
Residence Total	221.92	100.0	67.0
Single Family Detached	28.10	12.7	8.5
Single Family Row	149.35	67.3	45.1
Two Family	29.65	13.3	8.9
Three to Four Family	5.70	2.6	1.7
Five to Nine Family	5.04	2.3	1.5
Ten Family and over	3.86	1.7	1.2
Rooming and Boarding Houses			
Hotel and Motel	0.22	0.1	0.1
Public Housing			
Commerce Total	12.62	100.0	3.8
Retail and Offices	8.38	66.4	2.5
Gas Station	1.65	13.1	0.5
Commercial Garage	0.12	0.9	0.0
Wholesale			
Parking and Used Car Lot	1.99	15.8	0.6
Other Open Air Commerce	0.48	3.8	0.2
Industrial Total	0.90	100.0	0.3
Utility Total			
Trucks and Bus Terminals			
Railroad Tracks & Terminals			
Lakes and Reservoirs			
Other Utilities			
Institution Total	1.89	100.0	0.6
Private and Parochial Schools	0.80	42.3	0.2
Homes	0.24	12.7	0.1
Hospitals			
Churches	0.60	31.8	0.2
Convents and Monastries	0.25	13.2	0.1
Other Institutional Uses			
Public Total	51.38	100.0	15.5
Public Recreation	39.78	77.4	12.0
Public Schools	10.96	21.3	3.3
Libraries	0.24	0.5	0.1
Hospitals			
Administrative			
Fire and Police	0.40	0.8	0.1
Other Public Use			
Private Recreation	7.46	100.0	2.2
Vacant Total	35.05	100.0	10.6

SAINT THOMAS MOOR
(Junipero Serra & Brotherhood Way)

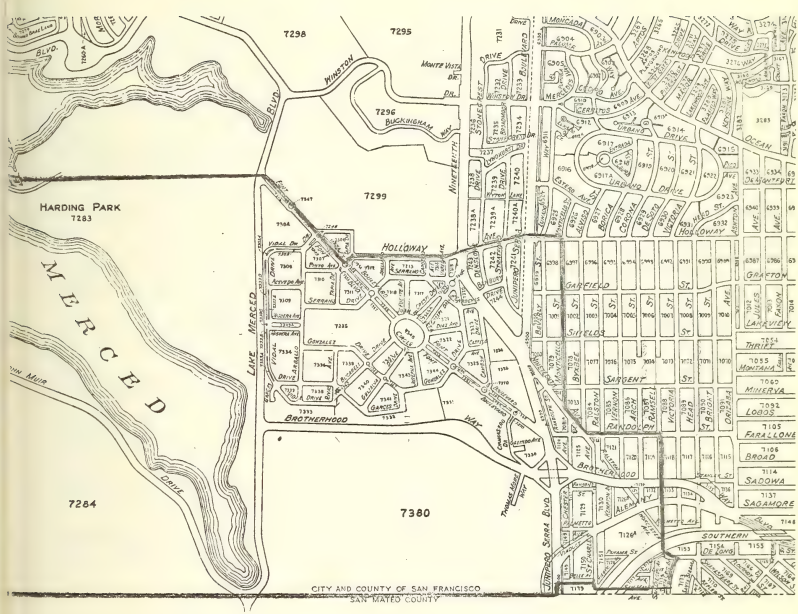

Boundaries—North: Commencing at Monticello Street and Holloway Ave., along Holloway Ave. to Tapia Drive, to Font Blvd., to Lake Merced Blvd., thence in a line projected due west to the Pacific Ocean. *South:* Commencing at the Pacific Ocean and the S.F. County line, along the county line to Junipero Serra Blvd., to Belle Ave. to San Mateo Ave., to De Long St. *East:* Ramsell St. projected to De Long St., along Ramsell to Randolph to Nineteenth Ave., to Monticello St., to Holloway Ave. *West:* Pacific Ocean from the S.F. County line to the line projected due west from the junction of Font and Lake Merced Blvds.

RELIGIOUS ORGANIZATIONS	DENOMINATION
St. Thomas Moor Junipero Serra Blvd & Brotherhood Way	Catholic
St. Thomas More Convent 1 Thomas More Way	Catholic
St. Thomas More School 50 Thomas More Way	Catholic
Newman Center S.F. State College 50 Banbury Dr.	Catholic
Lake Merced Church of Christ 777 Brotherhood Dr.	Church of Christ
Greek Orthodox Church - Holy Trinity 999 Brotherhood Way	Eastern Orthodox
Congregation Judea 625 Brotherhood Dr.	Jewish
Lutheran Church of Our Savior 1011 Garfield St.	Lutheran (Missouri Synod)
Temple Methodist Church 1111 Junipero Serra Blvd.	Methodist
Greek Orthodox Ladies Society 999 Brotherhood Way	Eastern Orthodox

Age Structure: Percentage of all persons who live in the parish and who are in selected age categories.

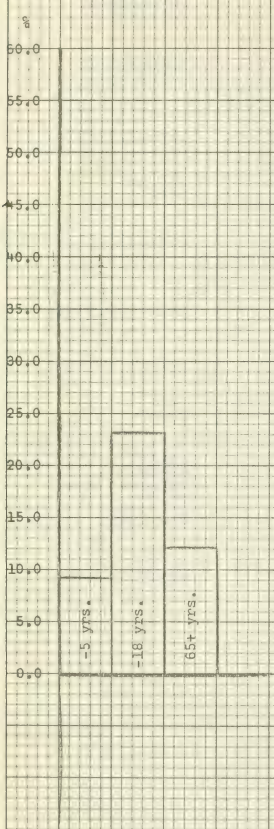

School Attainment: Percentage distribution of all persons 25+ years of age by number of years of schooling completed.

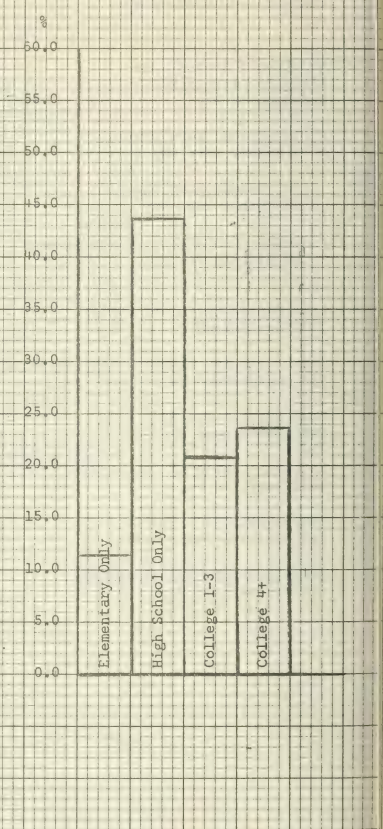

TOTAL POPULATION

All persons	12940	100.0
Males	5806	44.9
Females	7134	55.1
Sex Ratio: (males per 100 females)	81.38	

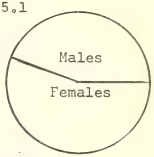

AGE

Persons under 5 years of age	1208	9.3*
Persons under 18 years of age	2992	23.1*
Persons over 65 years of age	1570	12.1*
Median age: Males	37.3	
Females	37.7	

*percent of total population

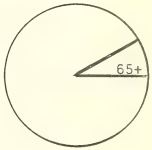

EDUCATION

All persons	9088	100.0
Elementary only	1041	11.5
High School only	3986	43.8
College 1 to 3 years	1901	20.9
College 4 and more years	2160	23.8
Median school years completed:	12.5	

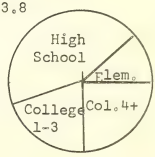

RACE AND NATIVITY

Total Population	12940	100.0
White	11847	91.5
Non-white	1093	8.5
Negro	(915	7.1)**
(Negro as a percent of non-white		83.7)

White: Spanish Surname -- Total	251	100.0
Native born	184	73.3
Foreign born or foreign stock	67	26.7



Total Foreign Stock	2789	100.0
(Foreign stock as a percent of total		21.6)
Foreign born	846	30.3
Native born, foreign or mixed parents	1943	69.7

Foreign Stock:	2789	100.0
United Kingdom	321	11.5
Ireland (Eire)	289	10.4
Norway	59	2.1
Sweden	94	3.4
Germany	381	13.7
Poland	119	4.3
Czechoslovakia	14	0.5
Austria	77	2.8
Hungary	33	1.2
U.S.S.R.	196	7.0
Italy	223	8.0
Canada	251	9.0
Mexico	37	1.3
All other and not reported*	695	24.9

*Includes Orientals
**Included in non-white

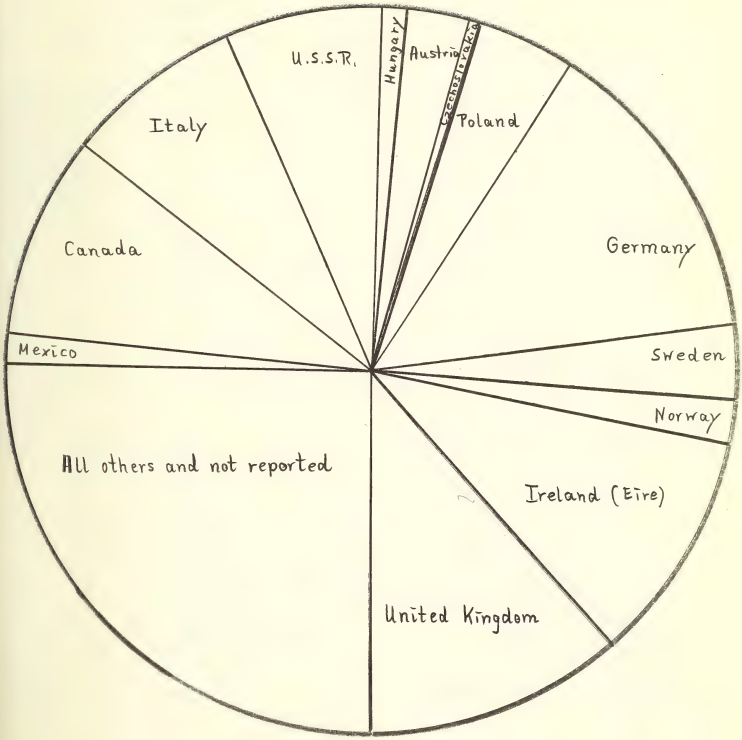
U.S.S.R.
Hungary
Austria
Czechoslovakia
Poland
Italy
Canada
Germany
Mexico
Sweden
Norway
All others and not reported
Ireland (Eire)
United Kingdom

MARITAL STATUS

	Males		Females	
	Number	Percent	Number	Percent
Total (14+ years of age)	4536	100.0	5827	100.0
Single	588	13.0	858	14.7
Married	3744	82.5	3786	65.0
Seperated	(27	0.7	49	1.3)*
Widowed	124	2.7	863	14.8
Divorced	80	1.8	320	5.5

*included in marriage

Fertility: (Children -5 per 1000 women, 15-49) [1208/3157 = 382.642]

Married Couples, Total	3647	100.0
With own household	3626	99.4
With own children under 6	890	24.4
With own children under 18	1458	40.0
With husband under 45	1562	42.8
With own children under 18	1090	29.9
Unrelated Individuals	1312	10.1*

*percent of total population

HOUSING CHARACTERISTICS

Total Dwelling Units	5278	100.0
% Single Family	2776	52.6
% Multiple Family	2502	47.4

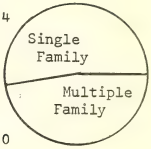

TENURE

All Occupied Units	5225	100.0
% Owner Occupied Dwelling Units	917	17.5
Median Value, in Dollars	$20,400	
% Renter Occupied Dwelling Units	4308	82.5
Median Gross Monthly Rent	$112.50	

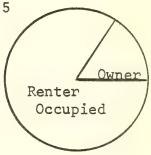

MOBILITY

All Occupied Units	5225	100.0
% Moved in between 1958 to March 1960	2276	43.5
% Moved in between 1954 to 1957	2101	40.2
% Moved in between 1940 to 1953	801	15.3
% Moved in 1939 or earlier	47	1.0

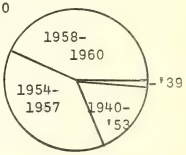

LABOR FORCE

Total population over 14 years of age	10363	100.0
% in labor force	6411	61.9
% not in labor force	3952	38.1
Males (total, 14+ years of age)	4521	100.0
% in labor force	3832	84.8
% not in labor force	689	15.2
Females (total, 14+ years of age)	5842	100.0
% in labor force	2580	44.2
% not in labor force	3262	55.8
% married women in labor force, husband present	1418	55.0*
% married women in labor force, children -6	190	7.4*

*percent of all women in labor force

OCCUPATION

Total, employed males	3546	100.0
Percent professional and managerial	1658	46.8
Percent clerical and sales	1083	30.5
Percent all others	805	22.7

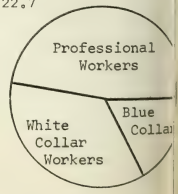

INCOME

All Families	4103	100.0
Low Income (under $1,000 to $4,999)	590	14.4
Medium Income ($5,000 to $9,999)	1803	43.9
High Income ($10,000 and over)	1710	41.7

Median yearly family income in Dollars $8,921.28

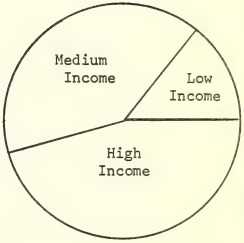

LAND USE, 1961 to 1964

	In Acres:	Percentage By Category	Percentage By net acreage
Gross Area of Community	1505.35	100.0	100.0
Net Area of Community	1362.38	90.5	100.0
Residence Total	216.65	100.0	15.9
Single Family Detached	22.95	10.6	1.7
Single Family Row	40.68	18.8	3.0
Two Family	0.33	0.2	0.0
Three to Four Family	0.05	0.0	0.0
Five to Nine Family	0.91	0.4	0.1
Ten Family and over	151.73	70.0	11.1
Rooming and Boarding Houses			
Hotel and Motel			
Public Housing			
Commerce Total	51.47	100.0	3.8
Retail and Offices	12.14	23.6	0.9
Gas Station	0.81	1.6	0.0
Commercial Garage	1.90	3.7	0.1
Wholesale			
Parking and Used Car Lot	34.46	66.9	2.6
Other Open Air Commerce	2.16	4.2	0.2
Industrial Total			
Utility Total	285.43	100.0	20.9
Trucks and Bus Terminals			
Railroad Tracks & Terminals			
Lakes and Reservoirs	285.39	99.9	20.9
Other Utilities	0.04	0.1	0.0
Institution Total	17.07	100.0	1.3
Private and Parochial Schools	2.69	15.8	0.2
Homes			
Hospitals			
Churches	14.28	83.6	1.1
Convents and Monastries	0.10	0.6	0.0
Other Institutional Uses			
Public Total	488.28	100.0	35.8
Public Recreation	273.99	56.1	20.1
Public Schools	135.97	27.9	10.0
Libraries			
Hospitals			
Administrative			
Fire and Police	0.29	0.0	0.0
Other Public Use	78.03	16.0	5.7
Private Recreation	218.02	100.0	16.0
Vacant Total	85.46	100.0	6.3

SAINT VINCENT DE PAUL
(Green & Steiner Sts.)

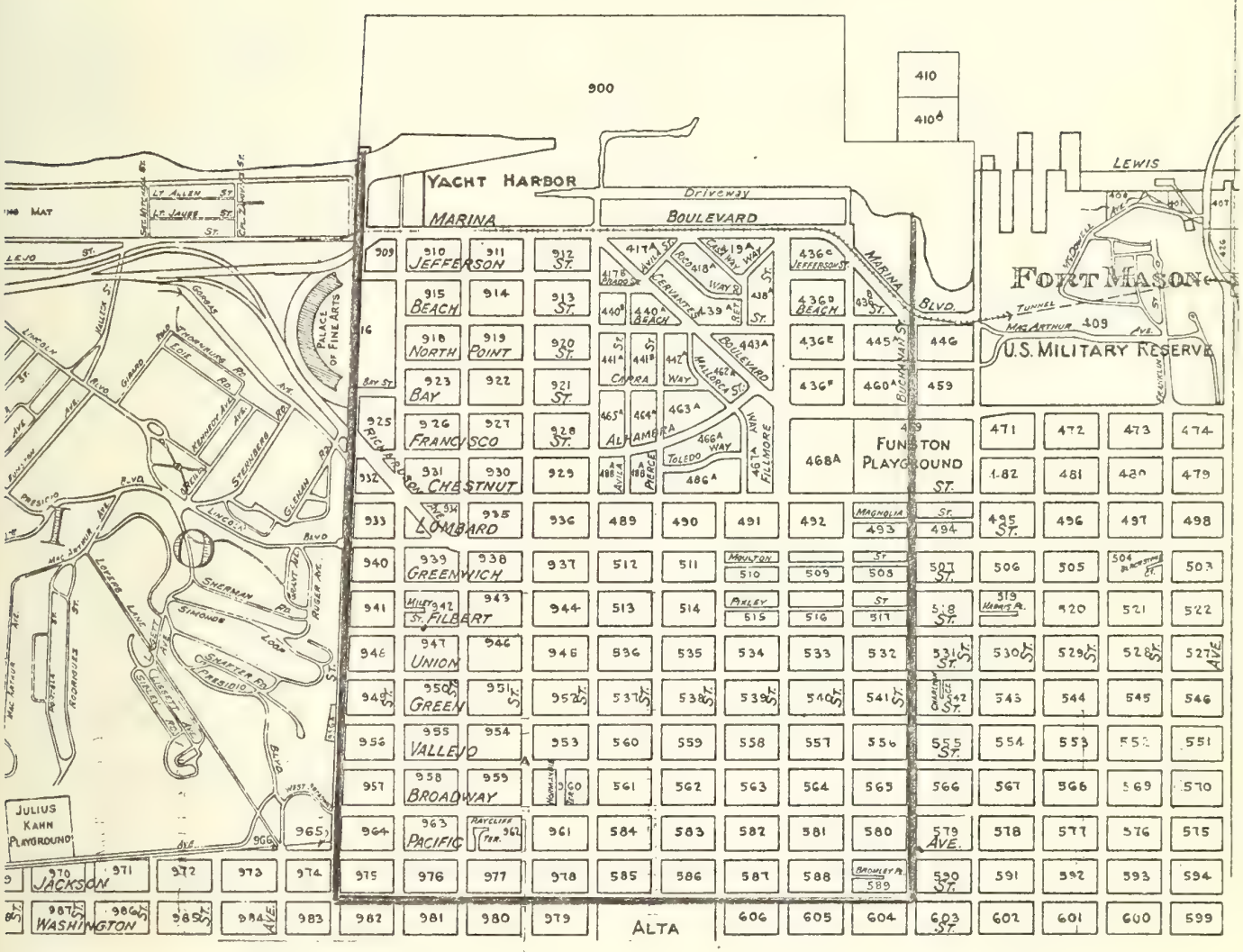

Boundaries—**Commencing at Jackson and Buchanan Sts., to Lyon St., to the Bay, to Buchanan St., to Jackson.**

RELIGIOUS ORGANIZATIONS	DENOMINATIONS
St. Vincent de Paul Green & Steiner Sts.	Catholic
Academy of the Sacred Heart Elementary & High School(Girls) 2222 Broadway	Catholic
Jesuit Fathers 2460 Lyon St.	Catholic
Little Sisters of the Holy Family 2840 Broadway	Catholic
Maryknoll Fathers 2555 Webster St.	Catholic
Maryknoll Convent 2601 Broadway	Catholic
St. Vincent de Paul Convent 2810 Pierce St.	Catholic
St. Vincent de Paul Elementary School 2350 Green St.	Catholic
Stuart Hall for Boys (Elementary) 2252 Broadway	Catholic
Tenth Church of Christ, Scientist 2246 Lombard St.	Christian Scientist
Protestant Episcopal Old Ladies Home 2770 Lombard St.	Episcopal
St. Mary the Virgin Episcopal Church 2325 Union St.	Episcopal
Calvary Presbyterian Church 2515 Fillmore St.	Presbyterian (United)
Vendanta Society in No. Calif.; New Temple 2323 Vallejo St.	Vendanta
Vendanta Society in No. Calif.; Old Temple 2963 Webster St.	Vendanta

Age Structure: Percentage of all persons who live in the parish and who are in selected age categories.

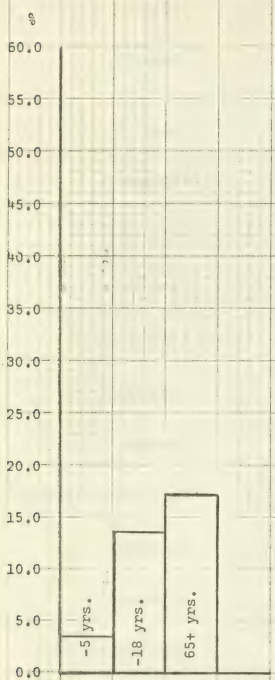

School Attainment: Percentage distribution of all persons 25+ years of age by number of years of schooling completed.

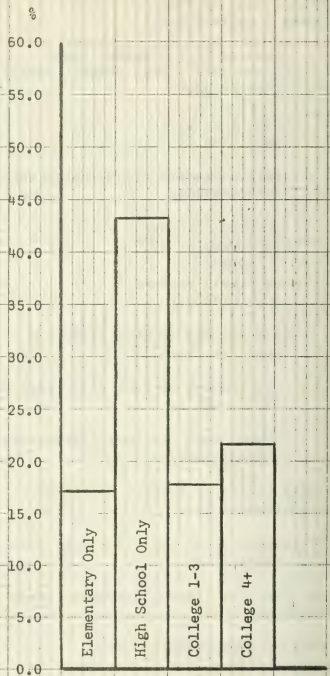

TOTAL POPULATION

All persons	23639	100.0
Males	9696	41.0
Females	13943	59.0
Sex Ratio: (males per 100 females)	69.54	

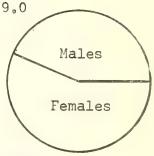

AGE

Persons under 5 years of age	835	3.5*
Persons under 18 years of age	3031	12.8*
Persons over 65 years of age	4048	17.1*
Median age: Males	43.5	
Females	45.3	

*percent of total population

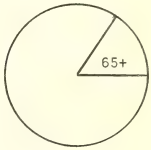

EDUCATION

All persons	18722	100.0
Elementary only	3206	17.1
High School only	8097	43.2
College 1 to 3 years	3343	17.9
College 4 and more years	4076	21.8
Median school years completed:	12.8	

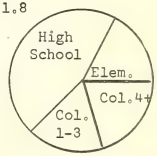

RACE AND NATIVITY

Total Population	23639	100.0
White	23197	98.1
Non-white	442	1.9
Negro	(103	0.5)**
(Negro as a percent of non-white		23.3)

White: Spanish Surname -- Total	628	100.0
Native born	446	71.0
Foreign born or foreign stock	182	29.0

Total Foreign Stock	10902	100.0
(Foreign stock as a percent of total		46.1)
Foreign born	3933	36.1
Native born, foreign or mixed parents	6969	63.9

Foreign Stock:	10902	100.0
United Kingdom	998	9.2
Ireland (Eire)	516	4.7
Norway	170	1.6
Sweden	274	2.5
Germany	1095	10.0
Poland	245	2.2
Czechoslovakia	87	0.8
Austria	253	2.3
Hungary	129	1.2
U.S.S.R.	457	4.2
Italy	3257	29.9
Canada	822	7.5
Mexico	115	1.1
All other and not reported*	2484	22.8

*Includes Orientals
**Included in non-white

MARITAL STATUS

	Males		Females	
	Number	Percent	Number	Percent
Total (14+ years of age)	8563	100.0	12778	100.0
Single	2386	27.9	4087	32.0
Married	5382	62.8	5482	42.9
Seperated	(71	1.3	151	2.8)*
Widowed	372	4.4	2139	16.7
Divorced	423	4.9	1070	8.4

*included in married

Fertility: (Children -5 per 1000 women, 15-49) [835/6619 = 126.152]

Married Couples, Total	5204	100.0
With own household	5158	99.1
With own children under 6	552	10.6
With own children under 18	1335	25.6
With husband under 45	1549	29.8
With own children under 18	764	14.7
Unrelated Individuals	7013	29.7*

*percent of total population

St. Vincent de Paul

HOUSING CHARACTERISTICS

Total Dwelling Units	11510	100.0
% Single Family	2271	19.7
% Multiple Family	9239	80.3

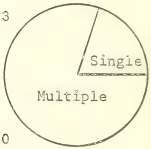

TENURE

All Occupied Units	11172	100.0
% Owner Occupied Dwelling Units	2718	24.3
Median Value, in Dollars	$25,000+	
% Renter Occupied Dwelling Units	8454	75.7
Median Gross Monthly Rent	$104.17	

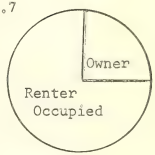

MOBILITY

All Occupied Units	11172	100.0
% Moved in between 1958 to March 1960	4013	35.9
% Moved in between 1954 to 1957	2717	24.3
% Moved in between 1940 to 1953	2985	26.7
% Moved in 1939 or earlier	1457	13.1

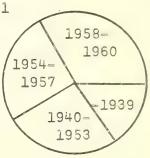

LABOR FORCE

Total population over 14 years of age	21322	100.0
% in labor force	13764	64.6
% not in labor force	7558	35.4
Males (total, 14+ years of age)	8544	100.0
% in labor force	6929	81.1
% not in labor force	1615	18.9
Females (total, 14+ years of age)	12778	100.0
% in labor force	6833	53.5
% not in labor force	5945	46.5
% married women in labor force, husband present	1858	27.2*
% married women in labor force, children -6	110	1.6*

*percent of all women in labor force

OCCUPATION

Total, employed males	6190	100.0
Percent professional and managerial	3016	48.7
Percent clerical and sales	1584	25.6
Percent all others	1590	25.7

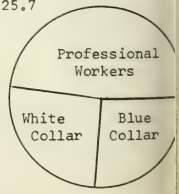

INCOME

All Families	6262	100.0
Low Income (under $1,000 to $4,999)	1189	19.0
Medium Income ($5,000 to $9,999)	2323	37.1
High Income ($10,000 and over	2750	43.9

Median yearly family income in Dollars $9,079.62

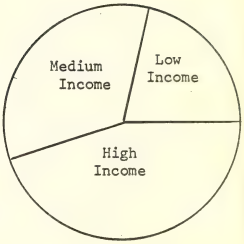

LAND USE, 1961 to 1964

	In Acres:	Percentage By Category	Percentage By net acreage
Gross Area of Community	760.00	100.0	100.0
Net Area of Community	584.61	76.9	100.0
Residence Total	276.37	100.0	47.3
Single Family Detached	35.51	12.8	6.1
Single Family Row	88.97	32.2	15.2
Two Family	68.86	24.9	11.8
Three to Four Family	20.43	7.4	3.5
Five to Nine Family	17.87	6.5	3.1
Ten Family and over	38.22	13.8	6.5
Rooming and Boarding Houses	1.81	0.7	0.3
Hotel and Motel	4.70	1.7	0.8
Public Housing			
Commerce Total	27.11	100.0	4.6
Retail and Offices	19.15	70.6	3.3
Gas Station	3.47	12.8	0.6
Commercial Garage	0.50	1.9	0.1
Wholesale			
Parking and Used Car Lot	3.99	14.7	0.7
Other Open Air Commerce			
Industrial Total	2.11	100.0	0.4
Utility Total	2.14	100.0	0.4
Trucks and Bus Terminals			
Railroad Tracks & Terminals			
Lakes and Reservoirs			
Other Utilities	2.14	100.0	0.4
Institution Total	8.35	100.0	1.4
Private and Parochial Schools	4.63	55.4	0.8
Homes	1.13	13.5	0.2
Hospitals			
Churches	1.83	21.9	0.3
Convents and Monastries			
Other Institutional Uses	0.76	9.1	0.1
Public Total	149.88	100.0	25.6
Public Recreation	77.04	51.4	13.2
Public Schools	4.84	3.2	0.8
Libraries	0.05	0.0	0.0
Hospitals			
Administrative			
Fire and Police	0.34	0.2	0.0
Other Public Use	67.61	45.1	11.6
Private Recreation	0.19	100.0	0.0
Vacant Total	118.46	100.0	20.3

CHURCH OF THE VISITACION
(Sunnydale Ave. & Rutland)

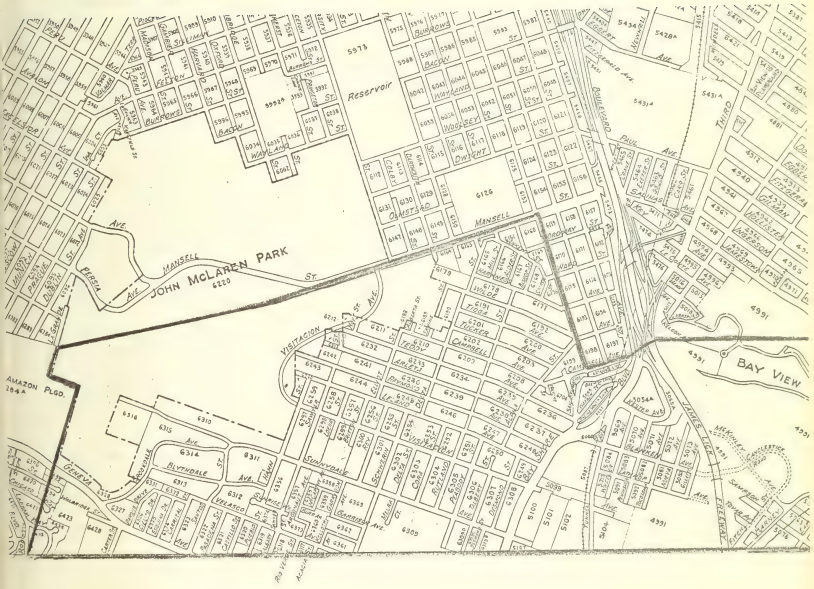

Boundaries—Commencing at point of intersection of the three streets, Third, Girard and San Bruno, along San Bruno to Campbell Ave., to Goettingen St., along Goettingen St. to Mansell St., along Mansell St. (projected) to the intersection with Oxford St. (projected), thence along the northern line of McLaren Park, to La Grande Ave., along La Grande Ave., to northern line of the Amazon Tract Playground, along this northern line to the eastern line of playground, along eastern line of playground (projected), across Geneva Ave. and County Line, to top of San Bruno hills; along top of these hills and projection, across Bayshore Highway to San Francisco Bay, along Bay to projection made in a due westerly line from the Bay to the point of intersection of the three streets, Third, Girard and San Bruno.

RELIGIOUS ORGANIZATIONS	DENOMINATION
Church of the Visitacion Sunnydale Ave. & Rutland St.	Catholic
Visitacion Convent 785 Sunnydale Ave.	Catholic
Our Lady of the Visitacion Elementary School 795 Sunnydale Ave.	Catholic
Church of God 1447 Sunnydale Ave.	Church of God
American Indian Southern Baptist Church 422 Leland Ave.	Baptist (Southern)
Rose Olivet Baptist Church 2428 Bay Shore Blvd.	Baptist
Valley Baptist Church 305 Raymond St.	Baptist (Southern)
St. Andrews Lutheran Church 590 Leland Ave.	Lutheran (Lutheran Church in America)
St. James Presbyterian Church 240 Leland Ave.	Presbyterian

Age Structure: Percentage of all persons who live in the parish and who are in selected age categories.

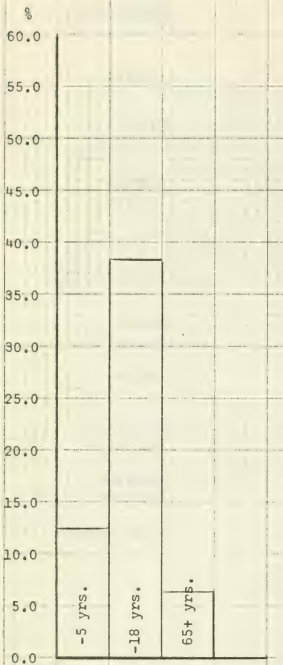

School Attainment: Percentage distribution of all persons 25+ years of age by number of years of schooling completed.

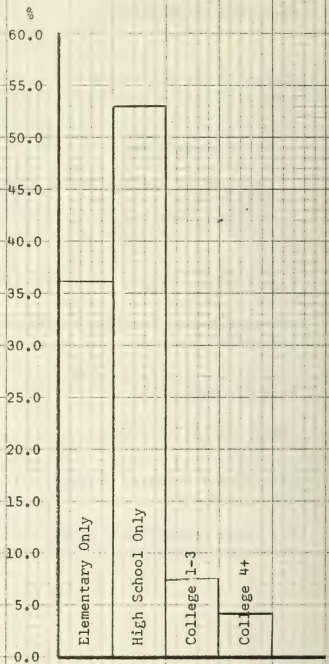

TOTAL POPULATION

All persons	13520	100.0
Males	6707	49.6
Females	6813	50.4
Sex Ratio: (males per 100 females)	98.44	

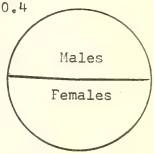

AGE

Persons under 5 years of age	1535	11.4*
Persons under 18 years of age	5207	38.5*
Persons over 65 years of age	871	6.4*
Median age: Males	24.4	
Females	28.0	

*percent of total population

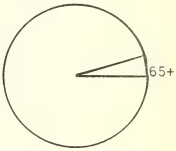

EDUCATION

All persons	7181	100.0
Elementary only	2555	35.6
High School only	3779	52.6
College 1 to 3 years	532	7.4
College 4 and more years	315	4.4
Median school years completed:	11.0	

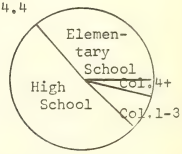

RACE AND NATIVITY

Total Population	13520	100.0
White	11851	87.7
Non-white	1669	12.3
Negro	(1088	8.0)**
(Negro as a percent of non-white		65.2)

White: Spanish Surname -- Total	1504	100.0
Native born	1219	81.0
Foreign born or foreign stock	285	19.0

Total Foreign Stock	5236	100.0
(Foreign stock as a percent of total		38.7)
Foreign born	1933	36.9
Native born, foreign or mixed parents	3303	63.1

Foreign Stock:	5236	100.0
United Kingdom	269	5.1
Ireland (Eire)	142	2.7
Norway	35	0.7
Sweden	92	1.8
Germany	254	4.9
Poland	54	1.0
Czechoslovakia	16	0.3
Austria	50	1.0
Hungary	23	0.4
U.S.S.R.	120	2.3
Italy	1574	30.0
Canada	206	3.9
Mexico	344	6.6
All other and not reported*	2057	39.3

*Includes Orientals
**Included in non-white

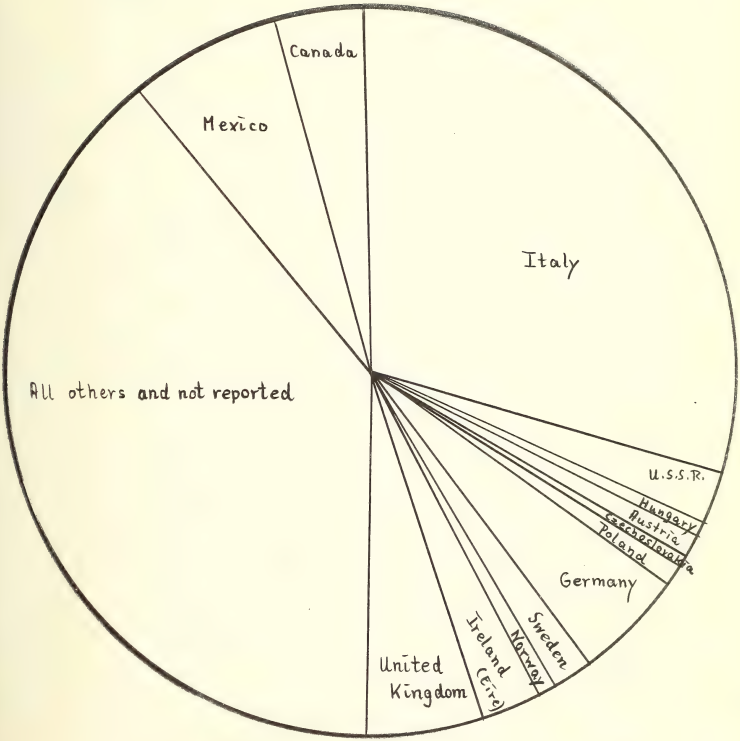
Canada
Mexico
Italy
All others and not reported
U.S.S.R.
Hungary
Austria
Czechoslovakia
Poland
Germany
Sweden
Norway
Ireland (Eire)
United Kingdom

MARITAL STATUS

	Males		Females	
	Number	Percent	Number	Percent
Total (14+ years of age)	4496	100.0	4777	100.0
Single	1123	25.0	789	16.5
Married	3111	69.2	3222	67.4
Seperated	(28	0.9	114	3.5)*
Widowed	143	3.2	512	10.7
Divorced	119	2.6	254	5.3

*included in married

Fertility: (Children -5 per 1000 women, 15-49) [1535/3319 = 462.489]

Married Couples, Total	3040	100.0
With own household	2956	97.2
With own children under 6	976	32.1
With own children under 18	1794	59.0
With husband under 45	1559	51.3
With own children under 18	1283	42.2
Unrelated Individuals	783	5.8*

*percent of total population

HOUSING CHARACTERISTICS

Total Dwelling Units	4028	100.0
% Single Family	3454	85.7
% Multiple Family	574	14.3

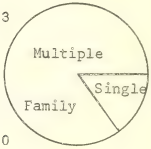

TENURE

All Occupied Units	3925	100.0
% Owner Occupied Dwelling Units	2800	71.3
Median Value, in Dollars	$15,050	
% Renter Occupied Dwelling Units	1125	28.7
Median Gross Monthly Rent	$70.50	

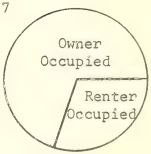

MOBILITY

All Occupied Units	3925	100.0
% Moved in between 1958 to March 1960	1056	26.9
% Moved in between 1954 to 1957	1122	28.6
% Moved in between 1940 to 1953	1371	34.9
% Moved in 1939 or earlier	376	9.6

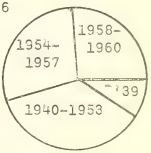

LABOR FORCE

Total population over 14 years of age	9273	100.0
% in labor force	5459	58.9
% not in labor force	3814	41.1
Males (total, 14+ years of age)	4496	100.0
% in labor force	3645	81.1
% not in labor force	851	18.9
Females (total, 14+ years of age)	4777	100.0
% in labor force	1814	38.0
% not in labor force	2963	62.0
% married women in labor force, husband present	1116	61.5*
% married women in labor force, children -6	206	11.4*

*percent of all women in labor force

OCCUPATION

Total, employed males	3238	100.0
Percent professional and managerial	365	11.3
Percent clerical and sales	490	15.1
Percent all others	2383	73.6

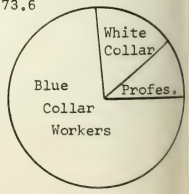

INCOME

All Families	3487	100.0
Low Income (under $1,000 to $4,999)	953	27.3
Medium Income ($5,000 to $9,999)	2010	57.6
High Income ($10,000 and over)	524	15.0

Median yearly family income in Dollars $6,644.25

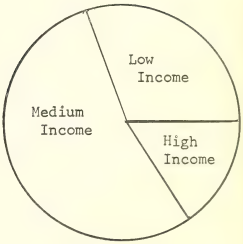

LAND USE, 1961 to 1964

	In Acres:	Percentage By Category	Percentage By net acreage
Gross Area of Community	777.14	100.0	100.0
Net Area of Community	556.42	71.6	100.0
Residence Total	232.16	100.0	41.7
Single Family Detached	40.30	17.4	7.2
Single Family Row	160.39	69.1	28.8
Two Family	8.85	3.8	1.6
Three to Four Family	0.55	0.2	0.1
Five to Nine Family	0.49	0.2	0.1
Ten Family and over	0.45	0.2	0.1
Rooming and Boarding Houses			
Hotel and Motel			
Public Housing	21.13	9.1	3.8
Commerce Total	15.29	100.0	2.7
Retail and Offices	6.60	43.2	1.2
Gas Station	1.35	8.8	0.2
Commercial Garage	0.45	2.9	0.1
Wholesale			
Parking and Used Car Lot	1.42	9.3	0.3
Other Open Air Commerce	5.47	35.8	0.9
Industrial Total	6.50	100.0	1.2
Utility Total	18.79	100.0	3.4
Trucks and Bus Terminals			
Railroad Tracks & Terminals			
Lakes and Reservoirs	18.75	99.8	3.4
Other Utilities	0.04	0.2	0.0
Institution Total	11.84	100.0	2.1
Private and Parochial Schools	3.23	27.3	0.6
Homes	3.58	30.2	0.6
Hospitals			
Churches	4.75	40.1	0.9
Convents and Monastries	0.11	0.9	0.0
Other Institutional Uses	0.17	1.4	0.0
Public Total	213.03	100.0	38.3
Public Recreation	178.71	83.9	32.1
Public Schools	23.04	10.8	4.2
Libraries	0.05	0.0	0.0
Hospitals			
Administrative			
Fire and Police	0.14	0.1	0.0
Other Public Use	11.09	5.2	2.0
Private Recreation			
Vacant Total	58.81	100.0	10.6

Chapter III - The Spanish Surname Parishes

CATHOLIC PARISHES, CITY OF SAN FRANCISCO

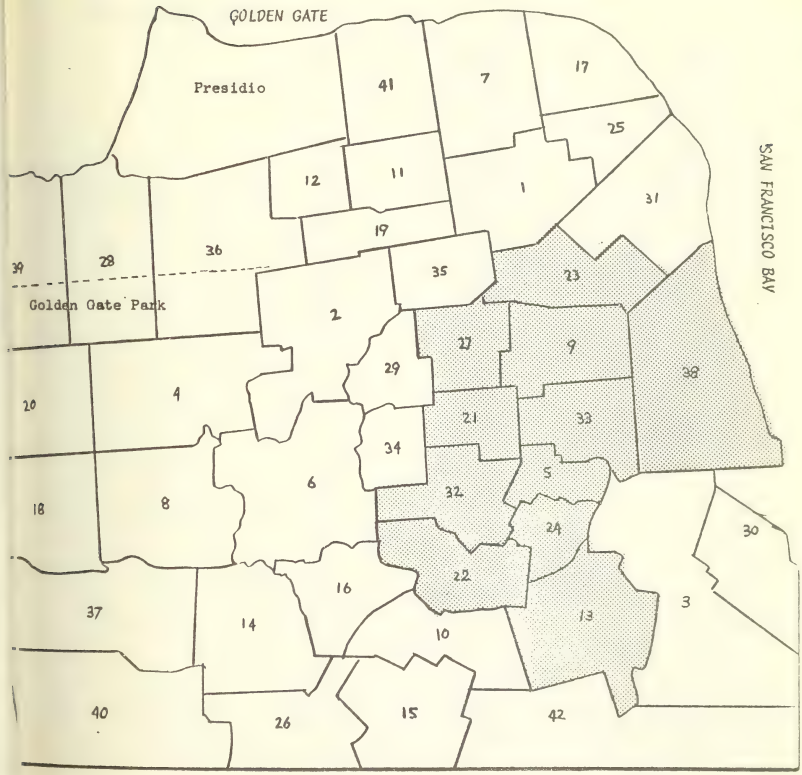

SPANISH SURNAME -- Area of Study

Spanish Surname: Frequency and percentage distribution of all persons in each parish of the City of San Francisco who are of Spanish Surname.

	Total Population	Spanish Surname	Percentage Sp. Sur. of total pop. of the parish
Cathedral	44082	1267	2.9
St. Agnes	30082	1354	4.5
All Hallows	13696	1278	9.3
St. Anne	28112	928	3.3
St. Anthony	8624	1700	19.7
St. Brendan	19246	777	4.0
St. Brigid	33072	840	2.5
St. Cecilia	18228	500	2.7
St. Charles	8151	1974	24.2
Corpus Christi	15469	1679	10.8
St. Dominic	18514	354	1.9
St. Edward	10570	340	3.2
St. Elizabeth	10285	1291	12.5
St. Emydius	15245	707	4.6
Epiphany	18142	1870	10.3
St. Finn Barr	8936	687	7.7
St. Francis	25500	835	3.3
St. Gabriel	19819	589	3.0
Holy Cross	15215	452	3.0
Holy Name of Jesus	22710	776	3.4
St. James	16047	2026	12.6
St. John	11918	1686	14.1
St. Joseph	5072	871	17.2
St. Kevin	7872	1385	17.6
Old St. Mary	19368	279	1.4
St. Michael	13776	895	6.5
Mission Dolores	20860	2999	14.4
St. Monica	20884	859	4.1
Holy Redeemer	10315	731	7.1
O.L. of Lourdes	17655	810	4.6
St. Patrick	17980	1811	10.1
St. Paul	15904	2155	13.5
St. Peter	21617	6267	30.0
St. Philip Apostle	8371	879	10.5
Sacred Heart	21315	1183	5.5
Star of the Sea	32228	1175	3.7
St. Stephen	6290	184	2.9
St. Teresa	14108	2114	15.0
St. Thomas Apostle	12563	345	2.7
St. Thomas Moor	12940	251	1.9
St. Vincent de Paul	23639	628	2.6
Visitacion	13520	1504	11.1

CATHOLIC PARISHES, CITY OF SAN FRANCISCO

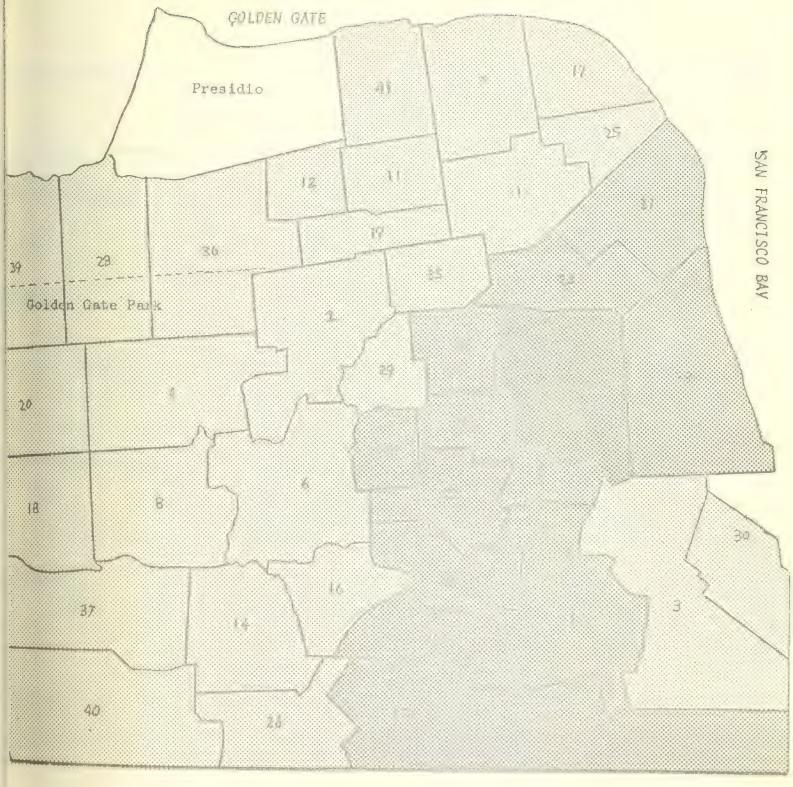

SPANISH SURNAME

Percentage distribution of all persons with spanish surname by parishes in San Francisco

0.0% - 9.9%

10.0% - 19.9%

20.0% - 30.0%

Spanish Surname: City of San Francisco

Total Population: 51,602 6.97% of total population of city.

Born in Mexico: 6,020 11.66% of all persons with Spanish Surnames.

Median Age:	City of San Francisco	Persons with Sp. Surnames
Males	36.2 years	27.6 years
Females	38.3 years	27.2 years

Marital Status:	Males		Females		Males		Females	
	#	%	#	%	#	%	#	%
Single	91908	31.9	68837	22.7	5653	31.5	4428	24.0
Married	167558	58.2	163940	54.1	11004	61.3	10952	59.3
Seperated	(5881	2.0	7271	2.4) *	(339	3.1	567	5.2) *
Widowed	12846	4.5	48301	15.9	467	2.6	1910	10.3
Divorced	15613	5.4	22144	7.3	815	4.5	1168	6.3
Total 14+ yrs.	287925	100.0	303222	100.0	17939	100.0	18458	100.0

*included in married

Spanish Surname: (Cont.)

Years of Schooling:	City of San Francisco		Persons with Sp. Surnames	
	Number	Percent	Number	Percent
Persons 25+ yrs.	491732	100.00	27833	100.00
None	14593	2.96	1218	4.37
Elementary				
1-4	21634	4.39	2554	9.17
5-7	45687	9.29	4103	14.74
8	70358	14.30	4224	15.17
High School				
1-3	88767	18.05	5510	19.79
4	132826	27.01	6449	23.17
College				
1-3	63521	12.91	2418	8.69
4+	54346	11.05	1357	4.87
edian:	12.0 yrs.		10.0 yrs.	

Spanish Surname: (Cont.)

	All Persons		Spanish Surname	
Family Income in 1959:	#	%	#	%
All Families	182027	100.00	12110	100.00
Under $1000	5795	3.18	427	3.52
1000 - 1999	8403	4.61	632	5.21
2000 - 2999	10313	5.66	220	5.94
3000 - 3999	13800	7.58	1165	9.62
4000 - 4999	17350	9.53	1538	12.70
5000 - 5999	20657	11.35	1708	14.10
6000 - 6999	30492	11.26	1563	12.90
7000 - 7999	17665	9.70	1186	9.79
8000 - 8999	14325	7.87	750	6.19
9000 - 9999	12055	6.62	721	5.95
10000+	41172	22.62	1700	14.04
Median Income:	$ 6717.00		$ 5921.00	
Employment Status:				
Male, 14+ yrs.	287720	100.0	17939	100.0
Labor Force	226280	78.6	14504	80.9
Employed	197636	93.3*	12879	91.3*
Unemployed	14129	6.7*	1220	8.7*
Not - Labor Force	61440	21.4	3435	19.1

*percent of all persons in labor force

ST. ANTHONY OF PADUA

ALL PERSONS WITH SPANISH SURNAME

Total Spanish Surname	1702	100.0
Born in Mexico	(213	12.5)
Males	825	48.5
Females	877	51.5
Total Spanish Surname as a percent of Total Population of the Parish		19.7
Sex Ratio: (males per 100 females)	94.07	

AGE

Persons under 5 years of age	226	13.3*
Persons under 19 years of age	725	42.6*
Persons over 65 years of age	73	4.3*
Median age: Males	26.1	
Females	24.8	

*percent of total spanish surname

EDUCATION

Total Spanish Surname	791	100.0
Elementary only	393	49.7
High School only	346	43.7
College 1 to 3 years	31	3.9
College 4 and more years	21	2.7
Median School years completed:	8.7	

NATIVITY

White: Spanish Surname -- Total	1702	100.0
Native born	1211	71.2
Foreign born or foreign stock	491	28.8

MARITAL STATUS

	Males		Females	
	Number	Percent	Number	Percent
Total Spanish Surname (14+ years of age)	573	100.0	585	100.0
Single	140	24.4	122	20.9
Married	383	66.8	391	66.8
Seperated	(9	2.3	21	5.4)*
Widowed	26	4.6	48	8.2
Divorced	24	4.2	24	4.1

*included in married

FERTILITY

Children -5 per 1000 women, 15-49) [226/459 = 492.375]

LABOR FORCE

Total Spanish Surname over 14 years of age	1156	100.0
% in labor force	645	55.8
% not in labor force	511	44.2
Males (total, 14+ years of age)	573	100.0
% in labor force	447	78.0
% not in labor force	126	22.0
Females (total, 14+ years of age)	583	100.0
% in labor force	198	34.0
% not in labor force	385	66.0
% married women in labor force, husband pres.	96	48.5*
% married women in labor force, children -6	24	12.1*

*percent of all women in labor force

INCOME

All Families	417	100.0
Low Income (under $1,000 to $4,999)	143	34.3
Medium Income ($5,000 to $9,999)	217	52.0
High Income ($10,000 and over)	57	13.7

Median yearly family income in Dollars $5,941.86

ST. CHARLES BORROMEO

ALL PERSONS WITH SPANISH SURNAME

Total Spanish Surname	1974	100.0
Born in Mexico	(431	21.8)
Males	974	49.3
Females	1000	50.7
Total Spanish Surname as a percent of Total Population of the Parish		24.2
Sex Ratio: (males per 100 females)	97.40	

AGE

Persons under 5 years of age	289	14.6*
Persons under 19 years of age	774	39.2*
Persons over 65 years of age	119	6.0*
Median age: Males	28.9	
Females	23.8	

*percent of total spanish surname

EDUCATION

Total Spanish Surname	979	100.0
Elementary only	526	53.7
High School only	387	39.5
College 1 to 3 years	33	3.4
College 4 and more years	33	3.4
Median School years completed:	8.6	

NATIVITY

White: Spanish Surname -- Total	1974	100.0
Native born	1058	53.6
Foreign born or foreign stock	916	46.4

MARITAL STATUS

	Males		Females	
	Number	Percent	Number	Percent
Total Spanish Surname (14+ years of age)	703	100.0	674	100.0
Single	197	28.0	161	23.9
Married	414	58.9	387	57.4
Seperated	(27	6.5	47	12.1)*
Widowed	15	2.1	75	11.1
Divorced	77	11.0	51	7.6

*included in married

FERTILITY

(children -5 per 1000 women, 15-49) [289/492 = 587.398]

LABOR FORCE

Total Spanish Surname over 14 years of age	1378	100.0
% in labor force	823	59.7
% not in labor force	555	40.3
Males (total, 14+ years of age)	703	100.0
% in labor force	571	81.2
% not in labor force	132	18.8
Females (total, 14+ years of age)	675	100.0
% in labor force	252	37.3
% not in labor force	423	62.7
% married women in labor force, husband pres.	90	35.7*
% married women in labor force, children -6	40	15.9*

* percent of all women in labor force

INCOME

All Families	481	100.0
Low Income (under $1,000 to $4,999)	276	57.4
Medium Income ($5,000 to $9,999)	195	40.5
High Income ($10,000 and over)	10	2.1

Median yearly family income in Dollars $4,469.13

ST. ELIZABETH

St. Elizabeth

ALL PERSONS WITH SPANISH SURNAME

Total Spanish Surname	1291	100.0
Born in Mexico	(82	6.4)
Males	640	49.6
Females	651	50.4
Total Spanish Surname as a percent of Total Population of the Parish		12.5
Sex Ratio: (males per 100 females)	98.31	

AGE

Persons under 5 years of age	171	13.2*
Persons under 19 years of age	587	45.5*
Persons over 65 years of age	31	2.4*
Median age: Males	23.1	
Females	22.8	

*percent of total spanish surname

EDUCATION

Total Spanish Surname	586	100.0
Elementary only	254	43.3
High School only	304	51.9
College 1 to 3 years	18	3.1
College 4 and more years	10	1.7
Median School years completed:	10.2	

NATIVITY

White: Spanish Surname -- Total	1291	100.0
Native born	1035	80.2
Foreign born or foreign stock	256	19.8

MARITAL STATUS

	Males		Females	
	Number	Percent	Number	Percent
Total Spanish Surname (14+ years of age)	404	100.0	432	100.0
Single	108	26.7	104	24.1
Married	272	67.3	280	64.8
Seperated	(1	.4	7	2.5)*
Widowed	10	2.5	31	7.2
Divorced	14	3.5	17	3.9

*included in married

FERTILITY
(Children -5 per 1000 women, 15-49) [171/316 = 541.139]

St. Elizabeth

LABOR FORCE

Total Spanish Surname over 14 years of age	837	100.0
% in labor force	468	55.9
% not in labor force	369	44.1
Males (total, 14+ years of age)	405	100.0
% in labor force	326	80.5
% not in labor force	79	19.5
Females (total, 14+ years of age)	432	100.0
% in labor force	142	32.9
% not in labor force	290	67.1
% married women in labor force, husband pres.	74	25.5*
% married women in labor force, children -6	19	6.6*

*percent of all women in labor force

INCOME

All Families	320	100.0
Low Income (under $1,000 to $4,999)	80	25.0
Medium Income ($5,000 to $9,999)	174	54.4
High Income ($10,000 and over)	66	20.6

Median yearly family income in Dollars $6,713.49

ST. JAMES

St. James

ALL PERSONS WITH SPANISH SURNAME

Total Spanish Surname	2034	100.0
Born in Mexico	(257	12.6)
Males	1002	49.3
Females	1032	50.7
Total Spanish Surname as a percent of Total Population of the Parish		12.7
Sex Ratio: (males per 100 females)	97.09	

AGE

Persons under 5 years of age	307	15.1*
Persons under 19 years of age	817	40.2*
Persons over 65 years of age	83	4.1*
Median age: Males	26.2	
Females	25.1	

*percent of total spanish surname

EDUCATION

Total Spanish Surname	971	100.0
Elementary only	376	38.7
High School only	517	53.2
College 1 to 3 years	43	4.4
College 4 and more years	35	3.6
Median School years completed:	10.2	

NATIVITY

White: Spanish Surname -- Total	2034	100.0
Native born	1358	66.8
Foreign born or foreign stock	676	33.2

MARITAL STATUS

	Males		Females	
	Number	Percent	Number	Percent
Total Spanish Surname (14+ years of age)	658	100.0	738	100.0
Single	170	25.8	167	22.6
Married	430	65.3	434	58.8
Seperated	(19	4.4	14	3.2)*
Widowed	13	2.0	71	9.6
Divorced	45	6.9	66	9.0

*included in married

FERTILITY

(children -5 per 1000 women, 15-49) [307/550 = 558.182]

St. James

LABOR FORCE

Total Spanish Surname over 14 years of age	1395	100.0
% in labor force	844	60.5
% not in labor force	551	39.5
Males (total, 14+ years of age)	658	100.0
% in labor force	544	82.7
% not in labor force	114	17.3
Females (total, 14+ years of age)	737	100.0
% in labor force	300	40.7
% not in labor force	437	59.3
% married women in labor force, husband pres.	124	41.3*
% married women in labor force, children -6	34	11.3*

*percent of all women in labor force

INCOME

All Families	513	100.0
Low Income (under $1,000 to $4,999)	220	42.9
Medium Income ($5,000 to $9,999)	239	46.6
High Income ($10,000 and over)	54	10.5

Median yearly family income in Dollars $5,467.83

ST. JOHN

ALL PERSONS WITH SPANISH SURNAME

Total Spanish Surname	1686	100.0
Born in Mexico	(184	10.9)
Males	844	50.1
Females	842	49.9
Total Spanish Surname as a percent of Total Population of the Parish		14.2
Sex Ratio: (males per 100 females)	100.23	

AGE

Persons under 5 years of age	237	14.1*
Persons under 19 years of age	762	45.2*
Persons over 65 years of age	64	3.8*
Median age: Males	23.7	
Females	24.6	

*percent of total spanish surname

EDUCATION

Total Spanish Surname	767	100.0
Elementary only	314	40.9
High School only	362	47.2
College 1 to 3 years	71	9.3
College 4 and more years	20	2.6
Median School years completed:	10.2	

NATIVITY

White: Spanish Surname -- Total	1686	100.0
Native born	1169	69.3
Foreign born or foreign stock	517	30.7

MARITAL STATUS

	Males		Females	
	Number	Percent	Number	Percent
Total Spanish Surname (14+ years of age)	572	100.0	540	100.0
Single	181	31.7	124	23.0
Married	363	63.5	348	64.4
Seperated	(6	1.7	4	1.1)*
Widowed	14	2.4	50	9.3
Divorced	14	2.4	18	3.3

*included in married

FERTILITY

(Children -5 per 1000 women, 15-49) [237/411 = 576.642]

St. John

LABOR FORCE

Total Spanish Surname over 14 years of age	1112	100.0
% in labor force	668	60.1
% not in labor force	444	39.9
Males (total, 14+ years of age)	572	100.0
% in labor force	454	79.4
% not in labor force	118	20.6
Females (total, 14+ years of age)	540	100.0
% in labor force	214	39.6
% not in labor force	326	60.4
% married women in labor force, husband pres.	121	37.1*
% married women in labor force, children -6	23	7.1*

*percent of all women in labor force

INCOME

All Families	396	100.0
Low Income (under $1,000 to $4,999)	109	27.5
Medium Income ($5,000 to $9,999)	210	53.0
High Income ($10,000 and over)	77	19.5

Median yearly family income in Dollars $6,655.04

ST. JOSEPH

St. Joseph

ALL PERSONS WITH SPANISH SURNAME**

Total Spanish Surname	785	100.0
Born in Mexico	(172	21.9)
Males	388	49.4
Females	397	50.6
Total Spanish Surname as a percent of Total Population of the Parish		15.5
Sex Ratio: (males per 100 females)	97.73	

AGE**

Persons under 5 years of age	121	15.4*
Persons under 19 years of age	313	39.9*
Persons over 65 years of age	37	4.7*
Median age: Males	27.5	
Females	27.1	

*percent of total spanish surname

EDUCATION**

Total Spanish Surname	387	100.0
Elementary only	195	50.4
High School only	154	39.8
College 1 to 3 years	26	6.7
College 4 and more years	12	3.1
Median School years completed:	9.0	

**Population frequencies not included for those tracts of this parish where less than 50 persons in the tract.

NATIVITY**

White: Spanish Surname -- Total	871	100.0
Native born	514	59.0
Foreign born or foreign stock	357	41.0

MARITAL STATUS***

	Males		Females	
	Number	Percent	Number	Percent
Total Spanish Surname (14+ years of age)	258	100.0	271	100.0
Single	88	34.1	69	25.5
Married	144	55.8	163	60.1
Seperated	(10	6.9	27	16.6)*
Widowed	9	3.5	19	7.0
Divorced	17	6.6	20	7.4

*included in married

FERTILITY***

(Children -5 per 1000 women, 15-49) [121/206 = 587.379]

**Population frequencies include all tracts of this parish
***Population frequencies not included for those tracts of this parish where less than 50 persons in the tract

St. Joseph

LABOR FORCE **

Total Spanish Surname over 14 years of age	531	100.0
% in labor force	318	59.9
% not in labor force	213	40.1
Males (total, 14+ years of age)	259	100.0
% in labor force	191	73.7
% not in labor force	68	26.3
Females (total, 14+ years of age)	272	100.0
% in labor force	127	46.7
% not in labor force	145	53.3
% married women in labor force, husband pres.	36	24.8*
% married women in labor force, children -6	13	9.0*

*percent of all women in labor force

INCOME**

All Families	170	100.0
Low Income (under $1,000 to $4,999)	105	61.8
Medium Income ($5,000 to $9,999)	59	34.7
High Income ($10,000 and over)	6	3.5
Median yearly family income in Dollars	$4,090.81	

**Population frequencies not included for those tracts of this parish where less than 50 persons in the tract

ST. KEVIN

St. Kevin

ALL PERSONS WITH SPANISH SURNAME

Total Spanish Surname	1385	100.0
Born in Mexico	(193	13.9)
Males	667	48.2
Females	718	51.8
Total Spanish Surname as a percent of Total Population of the Parish		17.6
Sex Ratio: (males per 100 females)	92.89	

AGE

Persons under 5 years of age	192	13.9*
Persons under 19 years of age	655	47.3*
Persons over 65 years of age	45	3.2*
Median age: Males	24.4	
Females	20.8	

*percent of total spanish surname

EDUCATION

Total Spanish Surname	588	100.0
Elementary only	272	46.2
High School only	271	46.1
College 1 to 3 years	28	4.8
College 4 and more years	17	2.9
Median School years completed:	8.9	

NATIVITY

White: Spanish Surname -- Total	1385	100.0
Native born	944	68.1
Foreign born or foreign stock	441	31.9

MARITAL STATUS

	Males		Females	
	Number	Percent	Number	Percent
Total Spanish Surname (14+ years of age)	448	100.0	445	100.0
Single	126	28.1	111	24.9
Married	290	64.7	295	66.3
Seperated	(5	1.7	9	3.1)*
Widowed	11	2.5	25	5.6
Divorced	21	4.7	14	3.2

*included in married

FERTILITY

(children -5 per 1000 women, 15-49) [192/345 = 556.522]

St. Kevin

LABOR FORCE

Total Spanish Surname over 14 years of age	894	100.0
% in labor force	498	55.7
% not in labor force	396	44.3
Males (total, 14+ years of age)	448	100.0
% in labor force	350	78.1
% not in labor force	98	21.9
Females (total, 14+ years of age)	446	100.0
% in labor force	148	33.2
% not in labor force	298	66.8
% married women in labor force, husband pres.	77	52.0*
% married women in labor force, children -6	15	10.1*

*percent of all women in labor force

INCOME

All Families	315	100.0
Low Income (under $1,000 to $4,999)	94	29.8
Medium Income ($5,000 to $9,999)	175	55.6
High Income ($10,000 and over)	46	14.6

Median yearly family income in Dollars $6,229.27

MISSION DOLORES

Mission Dolores

ALL PERSONS WITH SPANISH SURNAME

Total Spanish Surname	2999	100.0
Born in Mexico	(353	11.8)
Males	1409	47.0
Females	1590	53.0
Total Spanish Surname as a percent of Total Population of the Parish		14.4
Sex Ratio: (males per 100 females)	88.61	

AGE

Persons under 5 years of age	394	13.1*
Persons under 19 years of age	1194	39.8*
Persons over 65 years of age	130	4.3*
Median age: Males	26.3	
Females	25.0	

*percent of total spanish surname

EDUCATION

Total Spanish Surname	1481	100.0
Elementary only	695	46.9
High School only	609	41.1
College 1 to 3 years	120	8.1
College 4 and more years	57	3.9
Median School years completed:	9.7	

NATIVITY

White: Spanish Surname -- Total	2999	100.0
Native born	1680	56.0
Foreign born or foreign stock	1319	44.0

MARITAL STATUS

	Males		Females	
	Number	Percent	Number	Percent
Total Spanish Surname (14+ years of age)	942	100.0	1120	100.0
Single	289	30.7	298	26.6
Married	579	61.4	573	51.2
Seperated	(28	4.8	45	7.9)*
Widowed	30	3.2	134	12.0
Divorced	44	4.7	115	10.2

*included in married

FERTILITY

(children -5 per 1000 women, 15-49) [394/839 = 469.607]

Mission Dolores

LABOR FORCE

Total Spanish Surname over 14 years of age	2063	100.0
% in labor force	1350	65.4
% not in labor force	713	34.6
Males (total, 14+ years of age)	943	100.0
% in labor force	787	83.5
% not in labor force	156	16.5
Females (total, 14+ years of age)	1120	100.0
% in labor force	563	50.3
% not in labor force	557	49.7
% married women in labor force, husband pres.	203	36.1*
% married women in labor force, children -6	84	14.9*

*percent of all women in labor force

INCOME

All Families	745	100.0
Low Income (under $1,000 to $4,999)	379	50.9
Medium Income ($5,000 to $9,999)	330	44.3
High Income ($10,000 and over)	36	4.8

Median yearly family income in Dollars $4,953.85

ST. PAUL

St. Paul

ALL PERSONS WITH SPANISH SURNAME

Total Spanish Surname	2060	100.0
Born in Mexico	(139	6.7)
Males	978	47.5
Females	1082	52.5
Total Spanish Surname as a percent of Total Population of the Parish		12.9
Sex Ratio: (males per 100 females)	90.38	

AGE

Persons under 5 years of age	316	15.3*
Persons under 19 years of age	914	44.4*
Persons over 65 years of age	65	3.2*
Median age: Males	24.4	
Females	23.7	

*percent of total spanish surname

EDUCATION

Total Spanish Surname	924	100.0
Elementary only	406	43.9
High School only	418	45.3
College 1 to 3 years	85	9.2
College 4 and more years	15	1.6
Median School years completed:	10.0	

NATIVITY

White: Spanish Surname -- Total	2155	100.0
Native born	1492	69.2
Foreign born or foreign stock	663	30.8

MARITAL STATUS

	Males		Females	
	Number	Percent	Number	Percent
Total Spanish Surname (14+ years of age)	637	100.0	679	100.0
Single	182	28.6	124	18.3
Married	417	65.4	438	64.5
Seperated	(3	0.7	13	3.0)*
Widowed	14	2.2	84	12.4
Divorced	24	3.8	33	4.8

*included in married

FERTILITY

(children -5 per 1000 women, 15-49) [316/532 = 593.985]

St. Paul

LABOR FORCE

Total Spanish Surname over 14 years of age	1317	100.0
% in labor force	799	60.7
% not in labor force	518	39.3
Males (total, 14+ years of age)	638	100.0
% in labor force	522	81.8
% not in labor force	116	18.2
Females (total, 14+ years of age)	679	100.0
% in labor force	277	40.8
% not in labor force	402	59.2
% married women in labor force, husband pres.	148	53.4*
% married women in labor force, children -6	53	19.1*

*percent of all women in labor force

INCOME

All Families	492	100.0
Low Income (under $1,000 to $4,999)	161	32.7
Medium Income ($5,000 to $9,999)	263	53.5
High Income ($10,000 and over)	68	13.8

Median yearly family income in Dollars $6,121.78

ST. PETER

St. Peter

ALL PERSONS WITH SPANISH SURNAME

Total Spanish Surname	6276	100.0
Born in Mexico	(1141	18.2)
Males	2981	47.5
Females	3295	52.5
Total Spanish Surname as a percent of Total Population of the Parish		29.0
Sex Ratio: (males per 100 females)	90.47	

AGE

Persons under 5 years of age		1035	16.5*
Persons under 19 years of age		2731	43.5*
Persons over 65 years of age		253	4.0*
Median age:	Males	26.6	
	Females	24.6	

EDUCATION

Total Spanish Surname	2865	100.0
Elementary only	1630	56.9
High School only	1074	37.5
College 1 to 3 years	97	3.4
College 4 and more years	64	2.2
Median School years completed:	8.5	

NATIVITY

White: Spanish Surname -- Total	6276	100.0
Native born	4308	68.7
Foreign born or foreign stock	1968	31.3

MARITAL STATUS

	Males		Females	
	Number	Percent	Number	Percent
Total Spanish Surname (14+ years of age)	1916	100.0	2137	100.0
Single	512	26.7	442	20.7
Married	1290	67.3	1363	63.8
Seperated	(47	3.6	118	8.7)*
Widowed	40	2.1	206	9.6
Divorced	74	3.9	126	5.9

*included in married

FERTILITY

(children -5 per 1000 women, 15-49) [1035/1586 = 652.585]

St. Peter

LABOR FORCE

Total Spanish Surname over 14 years of age	4053	100.0
% in labor force	2407	59.4
% not in labor force	1646	40.6
Males (total, 14+ years of age)	1916	100.0
% in labor force	1603	83.7
% not in labor force	313	16.3
Females (total, 14+ years of age)	2137	100.0
% in labor force	804	37.6
% not in labor force	1333	62.4
% married women in labor force, husband pres.	397	49.4*
% married women in labor force, children -6	155	19.3*

*percent of all women in labor force

INCOME

All Families	1416	100.0
Low Income (under $1,000 to $4,999)	599	42.3
Medium Income ($5,000 to $9,999)	681	48.1
High Income ($10,000 and over)	136	9.6

Median yearly family income in Dollars $5,479.62

ST. TERESA

St. Teresa

ALL PERSONS WITH SPANISH SURNAME

Total Spanish Surname	2114	100.0
Born in Mexico	(262	12.4)
Males	1016	48.1
Females	1098	51.9
Total Spanish Surname as a percent of Total Population of the parish		15.0
Sex Ratio: (males per 100 females)	92.53	

AGE

Persons under 5 years of age	303	14.3*
Persons under 19 years of age	947	44.8*
Persons over 65 years of age	102	4.8*
Median age: Males	26.0	
Females	23.9	

*percent of total spanish surname

EDUCATION

Total Spanish Surname	907	100.0
Elementary only	518	57.1
High School only	347	38.3
College 1 to 3 years	30	3.3
College 4 and more years	12	1.3
Median School years completed:	8.4	

NATIVITY

White: Spanish Surname -- Total	2114	100.0
Native born	1668	78.9
Foreign born or foreign stock	446	21.1

MARITAL STATUS

	Males		Females	
	Number	Percent	Number	Percent
Total Spanish Surname (14+ years of age)	662	100.0	695	100.0
Single	220	33.2	147	21.1
Married	400	60.4	434	62.4
Seperated	(5	1.3	25	5.8)*
Widowed	19	2.9	59	8.5
Divorced	23	3.5	55	7.9

*included in married

FERTILITY

(Children -5 per 1000 women, 15-49) [303/517 = 586.074]

St. Teresa

LABOR FORCE

Total Spanish Surname over 14 years of age	1357	100.0
% in labor force	750	55.3
% not in labor force	607	44.7
Males (total, 14+ years of age)	662	100.0
% in labor force	513	77.5
% not in labor force	149	22.5
Females (total, 14+ years of age)	695	100.0
% in labor force	237	34.1
% not in labor force	458	65.9
% married women in labor force, husband pres.	112	24.4*
% married women in labor force, children -6	44	9.6*

*percent of all women in labor force

INCOME

All Families	507	100.0
Low Income (under $1,000 to $4,999)	195	38.5
Medium Income ($5,000 to $9,999)	266	52.4
High Income ($10,000 and over)	46	9.1

Median yearly family income in Dollars $5,693.41

Chapter IV - The Non-White Parishes

CATHOLIC PARISHES, CITY OF SAN FRANCISCO

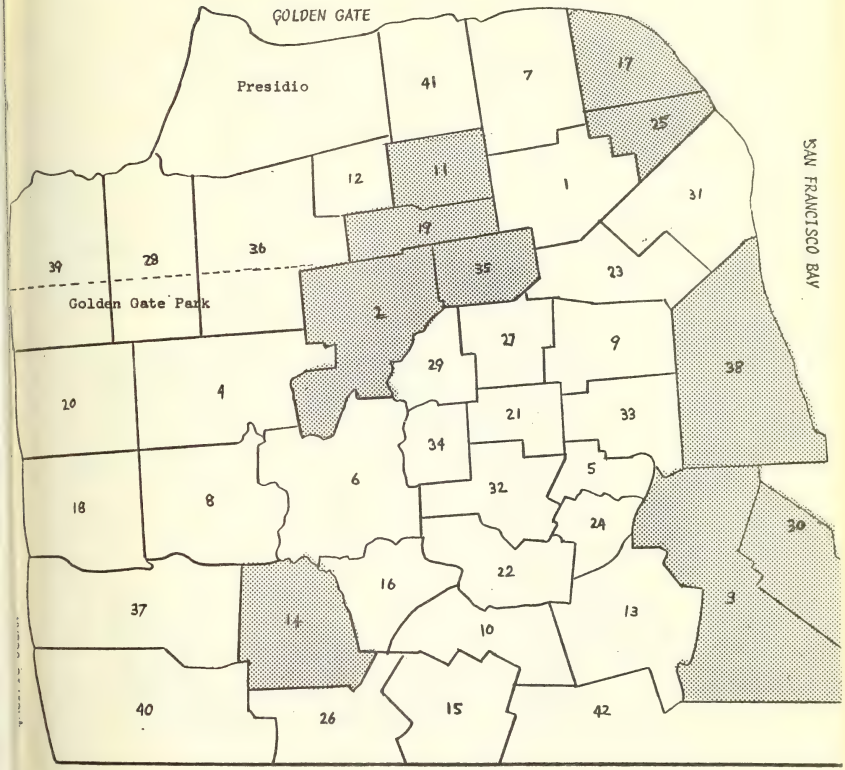

NON-WHITE: Area of Study

MAP 1

NON-WHITE POPULATION

SAN FRANCISCO

1950

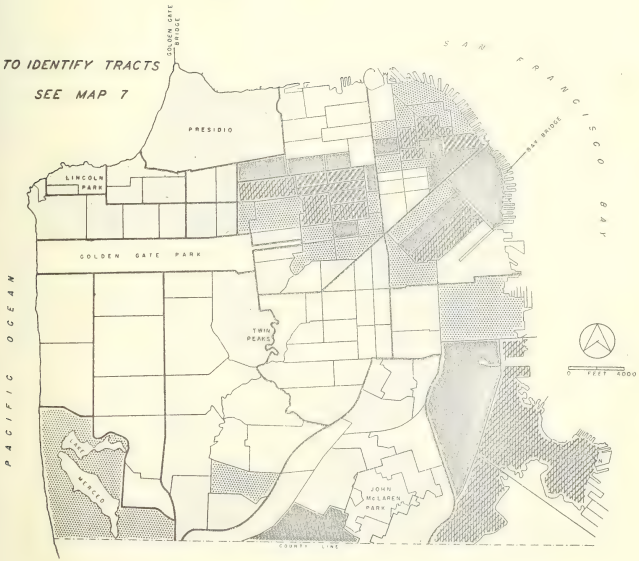

LEGEND

PERCENTAGE BY CENSUS TRACT

- UNDER 1
- 1.0-4.9
- 5.0-9.9
- 10.0-24.9
- 25.0-49.9
- 50.0-74.9
- 75.0-100.0

MAP 2

NON-WHITE POPULATION

SAN FRANCISCO

1960

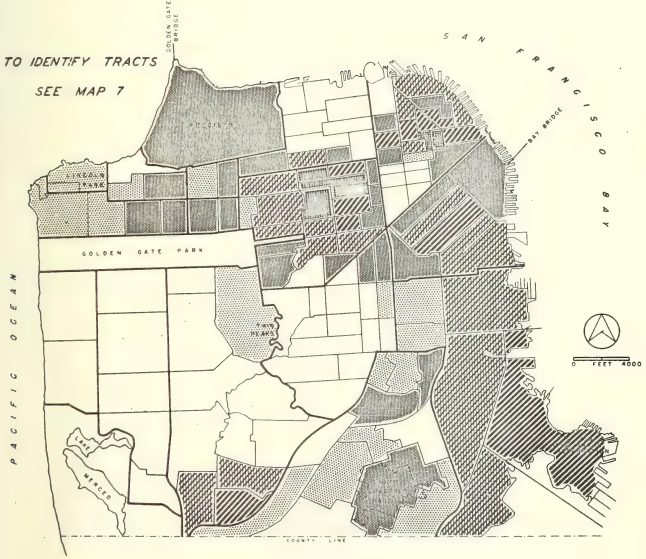

LEGEND

PERCENTAGE BY CENSUS TRACT

- UNDER 1
- 1.0-4.9
- 5.0 - 9.9
- 10.0 - 24.9
- 25.0 - 49.9
- 50.0 - 74.9
- 75.0 - 100.0

MAP 3

NEGRO POPULATION
SAN FRANCISCO
1950

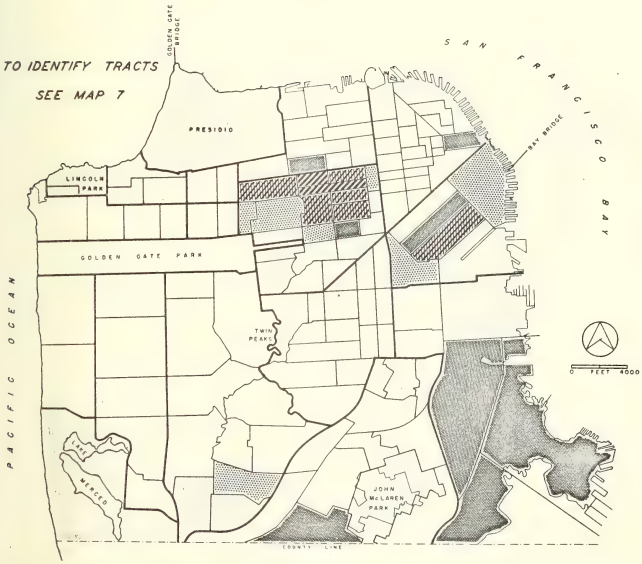

LEGEND

PERCENTAGE BY CENSUS TRACT

- UNDER 1
- 1.0-4.9
- 5.0 - 9.9
- 10.0 - 24.9
- 25.0 - 49.9
- 50.0 - 74.9
- 75.0 - 100.0

MAP 4

NEGRO POPULATION
SAN FRANCISCO
1960

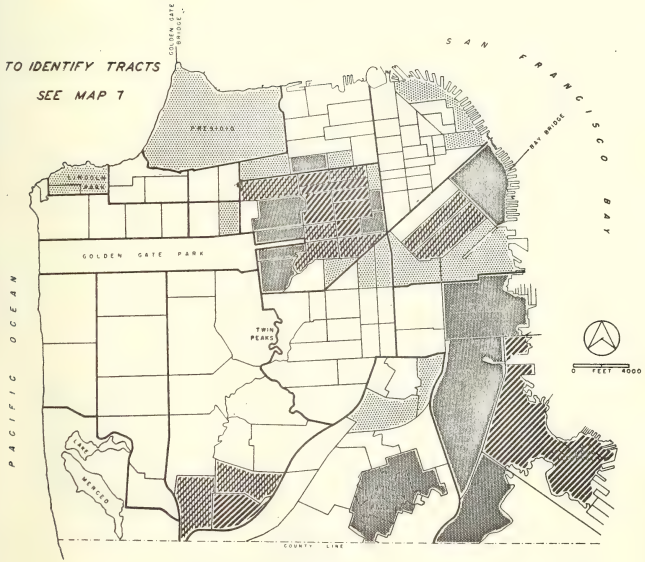

LEGEND

PERCENTAGE BY CENSUS TRACT

UNDER 1 | 1.0-4.9 | 5.0 - 9.9 | 10.0 - 24.9 | 25.0 - 49.9 | 50.0 - 74.9 | 75.0 - 100.0

MAP 5

NON-WHITE POPULATION EXCEPT NEGRO

SAN FRANCISCO

1950

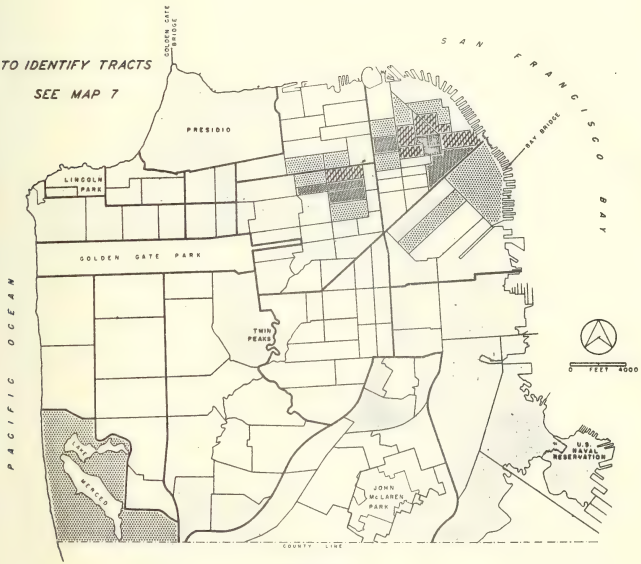

LEGEND

PERCENTAGE BY CENSUS TRACT

- UNDER 1
- 1.0-4.9
- 5.0 - 9.9
- 10.0 - 24.9
- 25.0-49.9
- 50.0 -74.9
- 75.0 - 100.0

MAP 6

NON-WHITE POPULATION, EXCEPT NEGRO

SAN FRANCISCO

1960

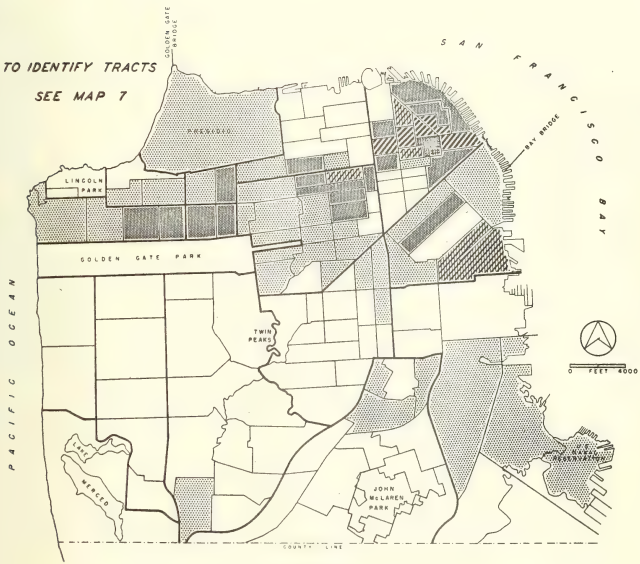

LEGEND

PERCENTAGE BY CENSUS TRACT

- UNDER 1
- 1.0 - 4.9
- 5.0 - 9.9
- 10.0 - 24.9
- 25.0 - 49.9
- 50.0 - 74.9
- 75.0 - 100.0

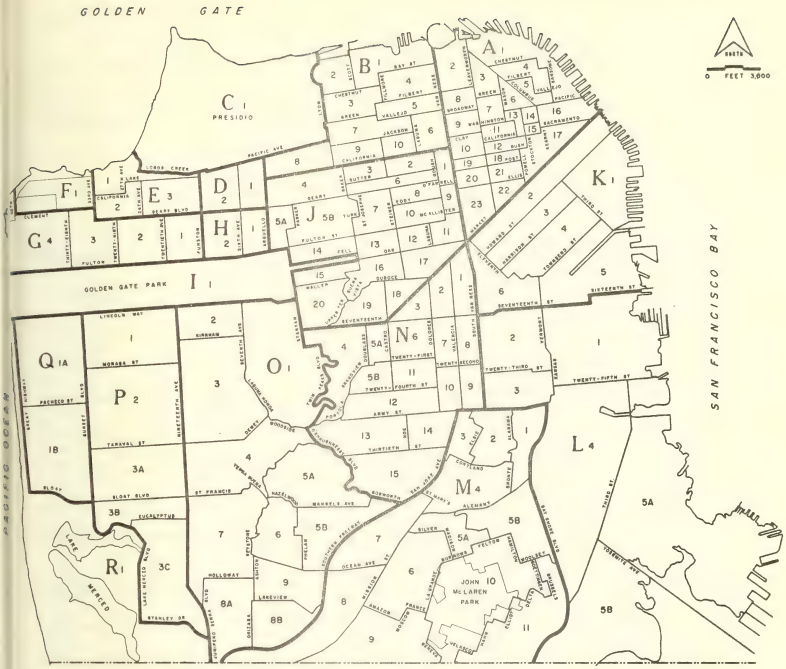

MAP 7

1960 CENSUS TRACTS

SAN FRANCISCO

Non-White: City of San Francisco

Total Population: 135,913 18.35% of total population of city.

Median age:	City of San Francisco	Non-White Persons
Males	36.2 years	29.1 years
Females	38.3 years	26.2 years

Marital Status:	Males		Females		Males		Females	
	#	%	#	%	#	%	#	%
Single	91908	31.9	68837	22.7	14891	31.1	8643	19.9
Married	167558	58.2	163940	54.1	29601	61.8	28194	64.8
Seperated	(5881	2.0	7271	2.4)*	(1813	6.1	2708	9.6)*
Widowed	12846	4.5	48301	15.9	1577	3.3	3820	8.8
Divorced	15613	5.4	22144	7.3	1786	3.7	2807	6.5
Total, 14+ yrs.	287925	100.0	303222	100.0	47855	100.0	43464	100.0

*included in married

Married Couples, Total	151614	100.0	24072	100.0
with own household	148677	98.1	23184	96.3
with own children -6	36862	24.3	9617	39.9
with own children -18	67757	44.7	14797	61.5
with husband -45	64463	42.5	14366	59.7
with own children -18	45137	29.8	10543	43.8
Unrelated Individuals*	157472	21.3	19396	14.3

*percent of total population

Non-White: (Cont.)

Years of Schooling:	City of San Francisco Number	City of San Francisco Percent	Non-White Persons Number	Non-White Persons Percent
Persons 25+ yrs.	491732	100.00	73200	100.00
None	14593	2.96	7040	9.62
Elementary				
1-4	21634	4.39	5797	7.92
5-7	45687	9.29	10313	14.09
8	70358	14.30	7722	10.55
High School				
1-3	88767	18.05	13703	18.72
4	132826	27.01	15925	21.75
College				
1-3	63521	12.91	7864	10.74
4+	54346	11.05	4836	6.61
Median:	12.0 years		10.3 years	

Non-White: (Cont.)

	City of San Francisco		Non-White Persons	
Family Income in 1959:	#	%	#	%
All Families	182027	100.00	29712	100.00
Under $1000	5795	3.18	1593	5.36
1000 - 1999	8403	4.61	1928	6.49
2000 - 2999	10313	5.66	2699	9.08
3000 - 3999	13800	7.58	3537	11.90
4000 - 4999	17350	9.53	3900	13.12
5000 - 5999	20657	11.35	3932	13.23
6000 - 6999	30492	11.26	3124	10.51
7000 - 7999	17665	9.70	2294	7.72
8000 - 8999	14325	7.87	1959	6.59
9000 - 9999	12055	6.62	1379	4.64
10000+	41172	22.62	3367	11.33
Median Income:	$ 6717.00		$ 5305.00	

Employment Status:				
Male, 14+ yrs.	287720	100.0	47584	100.0
Labor Force	226280	78.6	38604	81.1
Employed	197636	93.3*	33511	86.8*
Unemployed	14129	6.7*	3613	9.4*
Not - Labor Force	61440	21.4	8980	18.9

*percent of all persons in labor force

ST. AGNES

St. Agnes**

NON-WHITE TOTAL

All persons	7382	100.0
Males	3596	48.7
Females	3786	51.3
Sex Ratio: (males per 100 females)	94.95	

AGE

Persons under 5 years of age	925	12.5*
Persons under 18 years of age	2490	33.7*
Persons over 65 years of age	245	3.3*
Median age: Males	28.3	
Females	27.5	

*percent of total

EDUCATION

All persons	3986	100.0
Elementary only	1215	30.5
High School only	1794	45.0
College 1 to 3 years	532	13.3
College 4 and more years	445	11.2
Median School years completed:	11.6	

** The non-whites are predominantly Negro

St. Agnes**

MARITAL STATUS

	Males		Females	
	Number	Percent	Number	Percent
Total Non-White (14+ years of age)	2537	100.0	2705	100.0
Single	779	30.7	603	22.2
Married	1576	62.1	1636	60.5
Seperated	(84	5.3	162	9.9)*
Widowed	71	2.8	234	8.7
Divorced	111	4.4	232	8.6

*included in married

Fertility. (Children -5 per 1000 women, 15-49) [925/2151 = 430.033]

Married Couples, Total Non-White	1365	100.0
With own household	1291	94.6
With own children under 6	516	37.8
With own children under 18	708	51.9
With husband under 45 years of age	818	59.9
With own children under 18	507	37.1
Unrelated Individuals	1051	14.2*

*percent of all non-whites

**The Non-Whites are predominantly Negro

St. Agnes **

HOUSING CHARACTERISTICS *

Total Dwelling Units	2168	100.0
% Single Family	287	13.2
% Multiple Family	1881	86.8

TENURE

All Occupied Units	2229	100.0
% Owner Occupied Dwelling Units	544	24.4
Median Value, in Dollars	$15,964	
% Renter Occupied Dwelling Units	1685	75.6
Median Gross Monthly Rent	$75.34	

MOBILITY

All Occupied Units	2168	100.0
% Moved in between 1958 to March 1960	1167	53.8
% Moved in between 1954 to 1957	682	31.5
% Moved in 1953 or earlier	319	14.7

* In some parishes the total for Dwelling Units and Occupied Dwelling Units vary. There are two reasons for this divergence: (1) some dwelling units are vacant, and (2) some items within the total are not given for census tracts containing less than 400 such housing units.

** The Non-Whites are predominantly Negro

St. Agnes**

LABOR FORCE

Total Non-White over 14 years of age	5197	100.0
% in labor force	3560	68.5
% not in labor force	1637	31.5
Males (total, 14+ years of age)	2440	100.0
% in labor force	2001	82.0
% not in labor force	439	18.0
Females (total, 14+ years of age)	2757	100.0
% in labor force	1559	56.5
% not in labor force	1198	43.5
% married women in labor force, husband present	686	44.0*
% married women in labor force, children -6	198	12.7*

*percent of all women in labor force

OCCUPATION

Total Non-White, employed males	1565	100.0
Percent professional and managerial	211	13.5
Percent clerical and sales	308	19.7
Percent all others	1046	66.8

**The Non-Whites are predominantly Negro

St. Agnes**

INCOME

All Families	1721	100.0
Low Income (under $1,000 to $4,999)	716	41.6
Medium Income ($5,000 to $9,999)	795	46.2
High Income ($10,000 and over)	210	12.2
Median yearly family income in Dollars	$5,758.34	

** The non-whites are predominantly Negro

ALL HALLOWS

All Hallows**

NON-WHITE TOTAL

All persons	5492	100.0
Males	2686	48.9
Females	2806	51.1
Sex Ratio: (males per 100 females)	95.72	

AGE

Persons under 5 years of age	883	16.1*
Persons under 18 years of age	2649	48.2*
Persons over 65 years of age	100	1.8*
Median age: Males	22.5	
Females	23.1	

*percent of total

EDUCATION

All persons	2169	100.0
Elementary only	817	37.7
High School only	1083	49.9
College 1 to 3 years	199	9.2
College 4 and more years	70	3.2
Median School years completed:	9.7	

** The Non-Whites are predominantly Negro

MARITAL STATUS

	Males		Females	
	Number	Percent	Number	Percent
Total Non-White (14+ years of age)	1527	100.0	1670	100.0
Single	371	24.3	318	19.0
Married	1084	71.0	1151	68.9
Seperated	(49	4.5	115	10.0)*
Widowed	27	1.8	105	6.3
Divorced	45	2.9	96	5.8

*included in married

Fertility: (Children -5 per 1000 women, 15-49) [883/1362 = 648.311]

Married Couples, Total Non-White	991	100.0
With own household	961	97.0
With own children under 6	425	42.9
With own children under 18	652	65.8
With husband under 45 years of age	634	64.0
With own children under 18	477	48.1
Unrelated Individuals	203	3.7*

*percent of all non-whites

**The Non-Whites are predominantly Negro

All Hallows**

HOUSING CHARACTERISTICS*

Total Dwelling Units	983	100.0
% Single Family	379	38.5
% Multiple Family	604	61.5

TENURE

All Occupied Units	1297	100.0
% Owner Occupied Dwelling Units	578	44.6
Median Value, in Dollars	$14,736	
% Renter Occupied Dwelling Units	719	55.4
Median Gross Monthly Rent	$53.37	

MOBILITY

All Occupied Units	984	100.0
% Moved in between 1958 to March 1960	362	36.8
% Moved in between 1954 to 1957	447	45.4
% Moved in 1953 or earlier	175	17.8

* In some parishes the total for Dwelling Units and Occupied Dwelling Units vary. There are two reasons for this divergence: (1) some dwelling units are vacant, and (2) some items within the total are not given for census tracts containing less than 400 such housing units.

** The Non-Whites are predominantly Negro

LABOR FORCE

Total Non-White over 14 years of age	3202	100.0
% in labor force	1915	59.8
% not in labor force	1287	40.2
Males (total, 14+ years of age)	1536	100.0
% in labor force	1207	78.6
% not in labor force	329	21.4
Females (total, 14+ years of age)	1666	100.0
% in labor force	708	42.5
% not in labor force	958	57.5
% married women in labor force, husband present	462	65.3*
% married women in labor force, children -6	149	21.0*

*percent of all women in labor force

OCCUPATION

Total Non-White, employed males	985	100.0
Percent professional and managerial	65	6.6
Percent clerical and sales	90	9.2
Percent all others	830	84.2

**The Non-Whites are predominantly Negro

All Hallows**

INCOME		
All Families	1204	100.0
Low Income (under $1,000 to $4,999)	547	45.5
Medium Income ($5,000 to $9,999)	576	47.8
High Income ($10,000 and over)	81	6.7
Median yearly family income in Dollars	$5,301.80	

**The non-whites are predominantly Negro

ST. DOMINIC

St. Dominic**

NON-WHITE TOTAL

All persons	9909	100.0
Males	4832	48.8
Females	5077	51.2
Sex Ratio: (males per 100 females)	95.09	

AGE

Persons under 5 years of age	1118	11.3*
Persons under 18 years of age	3192	32.2*
Persons over 65 years of age	589	5.9*
Median age: Males	32.0	
Females	32.0	

*percent of total

EDUCATION

All persons	5844	100.0
Elementary only	2037	34.9
High School only	2802	47.9
College 1 to 3 years	712	12.2
College 4 and more years	293	5.0
Median School years completed:	10.9	

**The Non-Whites are predominantly Negro

St. Dominic**

MARITAL STATUS

	Males		Females	
	Number	Percent	Number	Percent
Total Non-White (14+ years of age)	3510	100.0	3795	100.0
Single	1102	31.4	716	18.9
Married	2049	58.4	2196	57.8
Seperated	(190	9.3	353	16.1)*
Widowed	137	3.9	523	13.8
Divorced	222	6.3	360	9.5

*included in married

Fertility: (Children -5 per 1000 women, 15-49) [1118/2734 = 408.924]

Married Couples, Total Non-White	1757	100.0
With own household	1689	96.1
With own children under 6	584	33.2
With own children under 18	840	47.8
With husband under 45 years of age	966	55.0
With own children under 18	624	35.5
Unrelated Individuals	1687	17.0*

*percent of all non-whites

**The Non-Whites are predominantly Negro

	St. Dominic**	
HOUSING CHARACTERISTICS*		
Total Dwelling Units	3506	100.0
% Single Family	411	11.7
% Multiple Family	3095	88.3
TENURE		
All Occupied Units	3684	100.0
% Owner Occupied Dwelling Units	583	15.8
Median Value, in Dollars	$17,346	
% Renter Occupied Dwelling Units	3101	84.2
Median Gross Monthly Rent	$63.83	
MOBILITY		
All Occupied Units	3511	100.0
% Moved in between 1958 to March 1960	1413	40.2
% Moved in between 1954 to 1957	1103	31.4
% Moved in 1953 or earlier	995	28.4

* In some parishes the total for Dwelling Units and Occupied Dwelling Units vary. There are two reasons for this divergence: (1) some dwelling units are vacant, and (2) some items within the total are not given for census tracts containing less than 400 such housing units.

** The Non-Whites are predominantly Negro

St. Dominic**

LABOR FORCE

Total Non-White over 14 years of age	7315	100.0
% in labor force	4927	67.4
% not in labor force	2388	32.6
Males (total, 14+ years of age)	3471	100.0
% in labor force	2820	81.2
% not in labor force	651	18.8
Females (total, 14+ years of age)	2107	100.0
% in labor force	2107	54.8
% not in labor force	1737	45.2
% married women in labor force, husband present	952	45.2*
% married women in labor force, children -6	193	9.2*

*percent of all women in labor force

OCCUPATION

Total Non-White, employed males	2247	100.0
Percent professional and managerial	257	11.4
Percent clerical and sales	326	14.5
Percent all other	1664	74.1

**The Non-White are predominated Negro

	St. Dominic**	
INCOME		
All Families	2438	100.0
Low Income (under $1,000 to $4,999)	1338	54.9
Medium Income ($5,000 to $9,999)	931	38.2
High Income ($10,000 and over)	169	6.9
Median yearly family income in Dollars	$4,619.18	

**The non-whites are predominantly Negro

ST. EMYDIUS

St. Emydius**

NON-WHITE TOTAL***

All persons	2671	100.0
Males	1295	48.5
Females	1376	51.5
Sex Ratio: (males per 100 females)	94.11	

AGE***

Persons under 5 years of age	327	12.2*
Persons under 18 years of age	1135	42.5*
Persons over 65 years of age	58	2.2*
Median age: Males	26.7	
Females	27.0	

*percent of total

EDUCATION***

All persons	1326	100.0
Elementary only	375	28.3
High School only	685	51.6
College 1 to 3 years	147	11.1
College 4 and more years	119	9.0
Median School years completed:	11.8	

** The Non-Whites are predominantly Negro
*** Population frequencies not included for those tracts of this parish where there are less than 50 persons in the tract

MARITAL STATUS***

	Males		Females	
	Number	Percent	Number	Percent
Total Non-White (14+ years of age)	823	100.0	900	100.0
Single	189	23.0	152	16.9
Married	604	73.4	626	69.5
Seperated	(17	2.8	31	4.9)*
Widowed	12	1.4	68	7.6
Divorced	18	2.2	54	6.0

*included in married

Fertility: (Children -5 per 1000 women, 15-49) [327/728 = 449.175]***

Married Couples, Total Non-White***	536	100.0
With own household	527	98.3
With own children under 6	215	40.1
With own children under 18	366	68.3
With husband under 45 years of age	361	67.3
With own children under 18	282	52.6
Unrelated Individuals	173	6.5*

*percent of all non-whites

**The Non-Whites are predominantly Negro
*** Population frequencies not included for those tracts of this parish where there are less than 50 persons in the tract

St. Emydius**

HOUSING CHARACTERISTICS*		
Total Dwelling Units	688	100.0
% Single Family	656	95.3
% Multiple Family	32	4.7

TENURE		
All Occupied Units	694	100.0
% Owner Occupied Dwelling Units	588	84.7
Median Value, in Dollars	$15,019	
% Renter Occupied Dwelling Units	106	15.3
Median Gross Monthly Rent	$94.25	

MOBILITY		
All Occupied Units	693	100.0
% Moved in between 1958 to March 1960	266	38.4
% Moved in between 1954 to 1957	284	41.0
% Moved in 1953 or earlier	143	20.6

*In some parishes the total for Dwelling Units and Occupied Dwelling Units vary. There are two reasons for this divergence: (1) some dwelling units are vacant, and (2) some items within the total are not given for census tracts containing less than 400 such housing units.

**The Non-Whites are predominantly Negro

St. Emydius**

LABOR FORCE***

Total Non-White over 14 years of age	1682	100.0
% in labor force	1155	68.7
% not in labor force	527	31.3
Males (total, 14+ years of age)	795	100.0
% in labor force	701	88.2
% not in labor force	94	11.8
Females (total, 14+ years of age)	887	100.0
% in labor force	454	51.2
% not in labor force	433	48.8
% married women in labor force, husband present	290	63.9*
% married women in labor force, children -6	71	15.6*

*percent of all women in labor force

OCCUPATION***

Total Non-White, employed males	578	100.0
Percent professional and managerial	65	11.2
Percent clerical and sales	90	15.6
Percent all other	423	73.2

**The Non-White are predominantly Negro
*** Population frequencies not included for those tracts of this parish where there are less than 50 persons in the tract

St. Emydius**

INCOME

All Families	608	100.0
Low Income (under $1,000 to $4,999)	145	23.8
Medium Income ($5,000 to $9,999)	357	58.8
High Income ($10,000 and over)	106	17.4

Median yearly family income in Dollars

**The non-whites are predominantly Negro

***Population frequencies not included for those tracts of this parish where there are less than 50 persons in the tract

ST. FRANCIS OF ASSISI

NON-WHITE TOTAL

All persons	12517	100.0
Males	7253	57.9
Females	5264	42.1
Sex Ratio: (males per 100 females)	137.78	

AGE

Persons under 5 years of age	1369	10.9*
Persons under 18 years of age	4450	35.6*
Persons over 65 years of age	784	6.3*
Median age: Males	33.8	
Females	25.2	

*percent of total

EDUCATION

All persons	5004	100.0
Elementary only	2239	44.7
High School only	1841	36.8
College 1 to 3 years	538	10.8
College 4 and more years	386	7.7
Median School years completed:	6.8	

**The Non-Whites are predominantly Chinese

MARITAL STATUS

	Males		Females	
	Number	Percent	Number	Percent
Total Non-White (14+ years of age)	5174	100.0	3311	100.0
Single	1807	34.9	631	19.1
Married	3032	58.6	2333	70.5
Seperated	(157	5.2	30	1.3)*
Widowed	234	4.5	266	8.0
Divorced	101	2.0	81	2.4

*included in married

Fertility: (Children -5 per 1000 women, 15-49) [1369/2535 = 540.039]

Married Couples, Total Non-White	2217	100.0
With own household	2124	95.8
With own children under 6	994	44.8
With own children under 18	1630	73.5
With husband under 45 years of age	1214	54.8
With own children under 18	1053	47.5
Unrelated Individuals	2092	16.7*

*percent of all non-whites

**The Non-White are predominantly Chinese

St. Francis of Assisi**

HOUSING CHARACTERISTICS*

Total Dwelling Units	3584	100.0
% Single Family	267	7.4
% Multiple Family	3317	92.6

TENURE

All Occupied Units	4176	100.0
% Owner Occupied Dwelling Units	589	14.1
Median Value, in Dollars	$20,773	
% Renter Occupied Dwelling Units	3587	85.9
Median Gross Monthly Rent	$44.76	

MOBILITY

All Occupied Units	3583	100.0
% Moved in between 1958 to March 1960	1088	30.4
% Moved in between 1954 to 1957	1116	31.1
% Moved in 1953 or earlier	1379	38.5

* In some parishes the total for Dwelling Units and Occupied Dwelling Units vary. There are two reasons for this divergence: (1) some dwelling units are vacant, and (2) some items within the total are not given for census tracts containing less than 400 such housing units.

** The Non-Whites are predominantly Chinese

LABOR FORCE

Total Non-White over 14 years of age	8520	100.0
% in labor force	5820	68.3
% not in labor force	2700	31.7
Males (total, 14+ years of age)	5161	100.0
% in labor force	3998	77.5
% not in labor force	1163	22.5
Females (total, 14+ years of age)	3359	100.0
% in labor force	1822	54.2
% not in labor force	1537	45.8
% married women in labor force, husband present	1151	63.2*
% married women in labor force, children -6	401	22.0*

*percent of all women in labor force

OCCUPATION

Total Non-White, employed males	3393	100.0
Percent professional and managerial	624	18.4
Percent clerical and sales	691	20.4
Percent all other	2078	61.2

**The Non-White are predominantly Chinese

St. Francis of Assisi**

INCOME

All Families	2538	100.0
Low Income (under $1,000 to $4,999)	1109	43.7
Medium Income ($5,000 to $9,999)	1080	42.6
High Income ($10,000 and over)	349	13.7

Median yearly family income in Dollars $5,408.79

**The non-whites are predominantly Chinese

HOLY CROSS

Holy Cross**

NON-WHITE TOTAL

All persons	8749	100.0
Males	4249	48.6
Females	4500	51.4
Sex Ratio: (males per 100 females)	94.40	

AGE

Persons under 5 years of age	1199	13.7*
Persons under 18 years of age	3027	34.6*
Persons over 65 years of age	322	3.7*
Median age: Males	29.9	
Females	28.0	

*percent of total

EDUCATION

All persons	4788	100.0
Elementary only	1826	38.1
High School only	2243	46.8
College 1 to 3 years	516	10.8
College 4 and more years	203	4.3
Median School years completed:	10.4	

** The Non-Whites are predominantly Negro

MARITAL STATUS

	Males		Females	
	Number	Percent	Number	Percent
Total Non-White (14+ years of age)	2917	100.0	3145	100.0
Single	824	28.2	572	18.2
Married	1782	61.1	1892	60.1
Seperated	(208	11.7	326	17.2)*
Widowed	108	3.7	342	10.9
Divorced	203	7.0	339	10.8

*included in married

Fertility. (Children -5 per 1000 women, 15-49) [1199/2456 = 488.192]

Married Couples, Total Non-White	1625	100.0
With own household	1567	96.4
With own children under 6	500	30.8
With own children under 18	734	45.2
With husband under 45 years of age	1012	62.3
With own children under 18	575	35.4
Unrelated Individuals	1468	16.8*

*percent of all non-whites

**The Non-Whites are predominantly Negro

Holy Cross **

HOUSING CHARACTERISTICS

Total Dwelling Units	3117	100.0
% Single Family	383	12.3
% Multiple Family	2734	87.7

TENURE

All Occupied Units	3117	100.0
% Owner Occupied Dwelling Units	411	13.2
Median Value, in Dollars	$22,450	
% Renter Occupied Dwelling Units	2706	86.8
Median Gross Monthly Rent	$64.56	

MOBILITY

All Occupied Units	3117	100.0
% Moved in between 1958 to March 1960	1583	50.8
% Moved in between 1954 to 1957	966	31.0
% Moved in 1953 or earlier	568	18.2

**The Non-Whites are predominantly Negro

Holy Cross**

LABOR FORCE

Total Non-White over 14 years of age	6104	100.0
% in labor force	4137	67.8
% not in labor force	1967	32.2
Males (total, 14+ years of age)	2945	100.0
% in labor force	2432	82.6
% not in labor force	513	17.4
Females (total, 14+ years of age)	3159	100.0
% in labor force	1705	54.0
% not in labor force	1454	46.0
% married women in labor force, husband present	799	46.9*
% married women in labor force, children -6	176	10.3*

*percent of all women in labor force

OCCUPATION

Total Non-White, employed males	1806	100.0
Percent professional and managerial	141	7.8
Percent clerical and sales	281	15.6
Percent all other	1384	76.6

**The Non-Whites are predominantly Negro

Holy Cross**

INCOME

All Families	2129	100.0
Low Income (under $1,000 to $4,999)	1186	55.7
Medium Income ($5,000 to $9,999)	772	36.3
High Income ($10,000 and over)	171	8.0

Median yearly family income in Dollars $4,468.73

**The non-whites are predominantly Negro

OLD ST. MARY

Old St. Mary**

NON-WHITE TOTAL ***

All persons	9401	100.0
Males	6069	64.5
Females	3332	35.5
Sex Ratio: (males per 100 females)	182.14	

AGE ***

Persons under 5 years of age	703	7.5*
Persons under 18 years of age	2444	26.0*
Persons over 65 years of age	1060	11.3*
Median age: Males	40.3	
Females	29.4	

*percent of total

EDUCATION ***

All persons	3671	100.0
Elementary only	1765	48.1
High School only	1211	33.0
College 1 to 3 years	375	10.2
College 4 and more years	320	8.7
Median School years completed:	6.5	

** The Non-whites are predominantly Chinese
*** Population frequencies not included for those tracts of this parish where there are less than 50 persons in the tract

MARITAL STATUS***

	Males		Females	
	Number	Percent	Number	Percent
Total Non-White (14+ years of age)	4938	100.0	2242	100.0
Single	1841	37.3	461	20.6
Married	2709	54.8	1513	67.5
Seperated	(171	6.3	20	1.3)*
Widowed	295	6.0	231	10.3
Divorced	93	1.9	37	1.6

*included in married

Fertility: (Children -5 per 1000 women, 15-49) [703/1575 = 446.349]***

Married Couples, Total Non-White***	1434	100.0
With own household	1393	97.1
With own children under 6	536	37.4
With own children under 18	933	65.1
With husband under 45 years of age	622	43.4
With own children under 18	517	36.1
Unrelated Individuals	2968	31.6*

*percent of all non-whites

** The Non-Whites are predominantly Chinese
*** Population frequencies not included for this tracts of this parish where there are less than 50 persons in the tract

	Old St. Mary**	
HOUSING CHARACTERISTICS*		
Total Dwelling Units	4071	100.0
% Single Family	155	3.8
% Multiple Family	3916	96.2
TENURE		
All Occupied Units	4153	100.0
% Owner Occupied Dwelling Units	231	5.6
Median Value, in Dollars	$24,146	
% Renter Occupied Dwelling Units	3922	94.4
Median Gross Monthly Rent	$33.90	
MOBILITY		
All Occupied Units	4067	100.0
% Moved in between 1958 to March 1960	1030	25.3
% Moved in between 1954 to 1957	1109	27.3
% Moved in 1953 or earlier	1928	47.4

* In some parishes the total for Dwelling Units and Occupied Dwelling Units vary. There are two reasons for this divergence: (1) some dwelling units are vacant, and (2) some items within the total are not given for census tracts containing less than 400 such housing units.

** The Non-Whites are predominantly Chinese

LABOR FORCE***

Total Non-White over 14 years of age	7218	100.0
% in labor force	4892	67.8
% not in labor force	2326	32.2
Males (total, 14+ years of age)	4888	100.0
% in labor force	3595	73.5
% not in labor force	1293	26.5
Females (total, 14+ years of age)	2330	100.0
% in labor force	1297	55.7
% not in labor force	1033	44.3
% married women in labor force, husband present	769	59.3*
% married women in labor force, children -6	227	17.5*

*percent of all women in labor force

OCCUPATION***

Total Non-White, employed males	2904	100.0
Percent professional and managerial	504	17.4
Percent clerical and sales	461	15.9
Percent all other	1939	66.7

** The Non-Whites are predominantly Chinese
*** Population frequencies not included for those tracts of this parish where there are less than 50 persons in the tract

Old Saint Mary

INCOME:

All Families	1716	100.0
Low Income (Under $1,000 to $4,999)	918	53.5
Medium Income ($5,000 to $9,999)	606	35.3
High Income ($10,000 and over)	192	11.2
Median yearly family income in dollars	$4784.12	

OUR LADY OF LOURDES

Our Lady of Lourdes**

NON-WHITE TOTAL

All persons	12427	100.0
Males	6001	48.3
Females	6426	51.7
Sex Ratio: (males per 100 females)	93.38	

AGE

Persons under 5 years of age	2392	19.2*
Persons under 18 years of age	6555	52.7*
Persons over 65 years of age	147	1.2*
Median age: Males	14.9	
Females	17.7	

*percent of total

EDUCATION

All persons	3933	100.0
Elementary only	1350	34.3
High School only	2196	55.8
College 1 to 3 years	297	7.6
College 4 and more years	90	2.3
Median School years completed:	9.3	

** The Non-whites are predominantly Negro

MARITAL STATUS

	Males		Females	
	Number	Percent	Number	Percent
Total Non-White (14+ years of age)	3088	100.0	3548	100.0
Single	748	24.2	628	17.7
Married	2212	71.6	2469	69.6
Seperated	(82	3.7	312	12.6)*
Widowed	57	1.8	234	6.6)*
Divorced	71	2.3	217	6.1

*included in married

Fertility: (Children -5 per 1000 women, 15-49) [2392/3009 = 794.948]

Married Couples, Total Non-White	2050	100.0
With own household	2019	98.5
With own children under 6	965	47.1
With own children under 18	1427	69.6
With husband under 45 years of age	1373	67.0
With own children under 18	1108	54.0
Unrelated Individuals	398	3.2*

*percent of all non-whites

**The Non-Whites are predominantly Negro

Our Lady of Lourdes**

HOUSING CHARACTERISTICS		
Total Dwelling Units	2868	100.0
% Single Family	691	24.1
% Multiple Family	2177	75.9

TENURE		
All Occupied Dwelling Units	2868	100.0
% Owner Occupied Dwelling Units	601	20.9
Median Value, in Dollars	$14,418	
% Renter Occupied Dwelling Units	2267	79.1
Median Gross Monthly Rent	$52.34	

MOBILITY		
All Occupied Units	2868	100.0
% Moved in between 1958 to March 1960	1054	36.8
% Moved in between 1954 to 1957	1312	45.7
% Moved in 1953 or earlier	502	17.5

**The Non-Whites are predominantly Negro

LABOR FORCE

Total Non-White over 14 years of age	6603	100.0
% in labor force	3850	58.3
% not in labor force	2753	41.7
Males (total, 14+ years of age)	3070	100.0
% in labor force	2455	80.0
% not in labor force	615	20.0
Females (total, 14+ years of age)	3533	100.0
% in labor force	1395	39.5
% not in labor force	2138	60.5
% married women in labor force, husband present	827	59.3*
% married women in labor force, children -6	280	20.1*

*percent of all women in labor force

OCCUPATION

Total Non-White, employed males	1967	100.0
Percent professional and managerial	64	3.3
Percent clerical and sales	217	11.0
Percent all other	1686	85.7

**The Non-Whites are predominantly Negro

Our Lady of Lourdes**

INCOME

All Families	2661	100.0
Low Income (under $1,000 to $4,999)	1488	55.9
Medium Income ($5,000 to $9,999)	1080	40.6
High Income ($10,000 and over)	93	3.5

Median yearly family income in Dollars $4,640.06

**The non-whites are predominantly Negro

SACRED HEART

Sacred Heart**

NON-WHITE TOTAL

All persons	9755	100.0
Males	4695	48.1
Females	5060	51.9
Sex Ratio: (males per 100 females)	92.84	

AGE

Persons under 5 years of age	1316	13.5*
Persons under 18 years of age	3298	33.8*
Persons over 65 years of age	301	3.1*
Median age: Males	28.5	
Females	27.8	

*percent of total

EDUCATION

All persons	5299	100.0
Elementary only	1914	36.1
High School only	2553	48.2
College 1 to 3 years	573	10.8
College 4 and more years	259	4.9
Median School years completed:	10.6	

** The Non-Whites are predominantly Negro

MARITAL STATUS

	Males		Females	
	Number	Percent	Number	Percent
Total Non-White (14+ years of age)	3238	100.0	3573	100.0
Single	909	28.1	608	17.0
Married	2062	63.7	2276	63.7
Seperated	(195	9.5	391	17.2)*
Widowed	85	2.6	347	9.7
Divorced	182	5.6	342	9.6

*included in married

Fertility: (Children -5 per 1000 women, 15-49) [1316/2850 = 461.754]

Married Couples, Total Non-White	1737	100.0
With own household	1676	96.5
With own children under 6	582	33.5
With own children under 18	841	48.4
With husband under 45 years of age	1095	63.0
With own children under 18	656	37.8
Unrelated Individuals	1638	16.8*

*percent of all non-whites

**The Non-Whites are predominantly Negro

HOUSING CHARACTERISTICS *

Total Dwelling Units	3202	100.0
% Single Family	274	8.6
% Multiple Family	2928	91.4

TENURE

All Occupied Units	3302	100.0
% Owner Occupied Dwelling Units	473	14.3
Median Value, in Dollars	$15,272	
% Renter Occupied Dwelling Units	2829	85.7
Median Gross Monthly Rent	$68.26	

MOBILITY

All Occupied Units	3202	100.0
% Moved in between 1958 to March 1960	1708	53.3
% Moved in between 1954 to 1957	937	29.3
% Moved in 1953 or earlier	557	17.4

*In some parishes the total for Dwelling Units and Occupied Dwelling Units vary. There are two reasons for this divergence: (1) some dwelling units are vacant, and (2) some items within the total are not given for census tracts containing less than 400 such housing units.

**The Non-Whites are predominantly Negro

Sacred Heart**

LABOR FORCE

Total Non-White over 14 years of age	6787	100.0
% in labor force	4826	71.1
% not in labor force	1961	28.9
Males (total, 14+ years of age)	3112	100.0
% in labor force	2696	86.6
% not in labor force	416	13.4
Females (total, 14+ years of age)	3675	100.0
% in labor force	2130	58.0
% not in labor force	1545	42.0
% married women in labor force, husband present	917	43.1*
% married women in labor force, children -6	202	9.5*

*percent of all women in labor force

OCCUPATION

Total Non-White, employed males	2101	100.0
Percent professional and managerial	175	8.3
Percent clerical and sales	318	15.2
Percent all other	1608	76.5

**The Non-Whites are predominantly Negro

	Sacred Heart**	
INCOME		
All Families	2304	100.0
Low Income (under $1,000 to $4,999)	1260	54.7
Medium Income ($5,000 to $9,999)	907	39.4
High Income ($10,000 and over)	137	5.9
Median yearly family income in Dollars	$4,682.52	

**The non-whites are predominantly Negro

ST. TERESA

St. Teresa**

NON-WHITE TOTAL

All persons	3832	100.0
Males	1846	48.2
Females	1986	51.8
Sex Ratio: (males per 100 females)	92.95	

AGE

Persons under 5 years of age	711	18.6*
Persons under 18 years of age	2031	53.0*
Persons over 65 years of age	62	1.6*
Median age: Males	18.2	
Females	20.6	

*percent of total

EDUCATION

All persons	1470	100.0
Elementary only	560	38.1
High School only	708	48.1
College 1 to 3 years	154	10.5
College 4 and more years	48	3.3
Median School years completed:	10.1	

** The Non-Whites are predominantly Negro

St. Teresa**

MARITAL STATUS

	Males		Females	
	Number	Percent	Number	Percent
Total Non-White (14+ years of age)	934	100.0	1150	100.0
Single	243	26.0	228	19.8
Married	654	70.0	750	65.2
Seperated	(32	4.9	125	16.7)*
Widowed	14	1.5	84	7.3
Divorced	23	2.5	88	7.7

*included in married

Fertility: (Children -5 per 1000 women, 15-49) [711/969 = 733.746]

Married Couples, Total Non-White	595	100.0
With own household	581	97.6
With own children under 6	281	47.2
With own children under 18	435	73.1
With husband under 45 years of age	394	66.2
With own children under 18	324	54.4
Unrelated Individuals	111	2.9*

*percent of all non-whites

**The Non-Whites are predominantly Negro

St. Teresa**

HOUSING CHARACTERISTICS		
Total Dwelling Units	901	100.0
% Single Family	454	50.4
% Multiple Family	447	49.6

TENURE		
All Occupied Units	901	100.0
% Owner Occupied Dwelling Units	310	34.4
Median Value, in Dollars	$14,256	
% Renter Occupied Dwelling Units	591	65.6
Median Gross Monthly Rent	$55.68	

MOBILITY		
All Occupied Units	901	100.0
% Moved in between 1958 to March 1960	342	38.0
% Moved in between 1954 to 1957	401	44.5
% Moved in 1953 or earlier	158	17.5

**The Non-Whites are predominantly Negro

St. Teresa**

LABOR FORCE

Total Non-White over 14 years of age	2025	100.0
% in labor force	1132	55.9
% not in labor force	893	44.1
Males (total, 14+ years of age)	896	100.0
% in labor force	710	79.2
% not in labor force	186	20.8
Females (total, 14+ years of age)	1129	100.0
% in labor force	422	37.4
% not in labor force	707	62.6
% married women in labor force, husband present	210	49.8*
% married women in labor force, children -6	80	18.9*

*percent of all women in labor force

OCCUPATION

Total Non-White, employed males	597	100.0
Percent professional and managerial	37	6.2
Percent clerical and sales	86	14.4
Percent all other	474	79.4

**The Non-White are predominantly Negro

St. Teresa**

INCOME

All Families	820	100.0
Low Income (under $1,000 to $4,999)	470	57.3
Medium Income ($5,000 to $9,999)	298	36.3
High Income ($10,000 and over)	52	6.4
Median yearly family income in Dollars	$4,491.00	

**The non-whites are predominantly Negro

CHAPTER V - Social Area Analysis

All Parishes

SOCIAL AREA ANALYSIS

The Shevky-Bell Social Area Analysis was first devised in 1955. In this approach, as in other sociological studies, attention has been focused on structural problems, on problems of institutional organization and function and on the interrelationship of these with human behavior. Comparative knowledge of metropolitan areas was thus essential, but difficult because of the innumerable research problems encountered. The Shevky-Bell analysis attempts, with some success, to deal with these research problems by developing objective criteria of urbanization and stratification in modern society as bases upon which to unify the study of the city with the comparative study of cities generally as well as the study of areas within the city (a census tract or a parish)with the comparative study of other areas.

There are many deficiencies in this approach both in the objective criteria of urbanization and in those of stratification. The measures do not measure very much and what they do measure they do not measure very accurately. Yet, they do offer an internally consistent method of comparing census tracts with census tracts, parishes with parishes and cities with cities in a manageable way. The complexities of urban data demand data reduction techniques which, however crude, will be of value so long as they are attuned to the generalities of the de facto situation in the modern urban-industrial complex. A brief study of our book, SAN FRANCISCO REPORT, I, THE CENSUS TRACTS, or of the present volume will demonstrate to the scholar both the complexity of the available data and the need for data reduction techniques. Continual revision of the Shevky-Bell criteria is necessary because of the changing structure of the modern city and because of the obserably uneven development of American urban complexes. One of the advantages of Social Area Analysis is that these revisions become immediately apparent with each new release from the Bureau of the Census.

By examining the social trends and changes which have occured in relation to the twin processes of industrialization and urbanization, it has been observed that the alterations within the structure of American Society have polarized, more or less, between the urban-industrial and rural populations. This polarization can be seen, for example, in the differential fertility rates of various regions which is clearly associated with the concomitant rates of industrialization and urbanization in these areas. Working within the framework of this polarization, certain primary variables can be detected which seem to be significantly related to one another and which thus provide the bases for the indexes of social rank and urbanization. Social Area scores are merely composite scores of the social rank and the urbanization ratings.

The variables used to determine social rank are occupation, educational attainment and income. Other variables may also be indicative of the social position of an individual or a census tract or a parish in an American city, but since they correlate rather well with the three variables mentioned above, their utilization seems merely repetitive. The composite social rank score is determined by the number of persons in the lower occupational groups within the occupational hierarchy -- craftsmen, operatives and laborers, by the

number of persons who complete elementary school only; and by the per capita rent, which is used as a measure of income. The first two variables are inversely related to social rank, that is, the smaller the number of persons within these groupings in a given census tract or parish, the higher the social rank. Per capita rent, however, is directly related to social rank.

In the urbanization index, low fertility is seen to reflect a high rate of urbanization because of the influx of large numbers of single women into the urban areas. There are other factors operative in differential fertility rates, but the fertility rates themselves seem to be an adequate measure of this complex of variables. Urban-rural polarization also suggests that the number of women in the labor force might also provide a good index of urbanization and that the number of single family dwelling units in an area will indicate the degree of urbanization of that area.

Shevky-Bell also include another construct, segregation, in their Social Area Analysis. This construct is hypothetically a third basic factor significantly differentiating modern society. The racial and ethnic composition of an area, the differential concentration of these socio-cultural subgroups is indeed related significantly to the structure of the city or the area. Due, however, to the high rate of mobility of all groups in the WEstern part of the United States and to the relative openness of all areas to different ethnic groups, this variable has lost much of its importance. The segregation scores for the census tracts of San Francisco in 1960 fall within the same range, and the same would hold true for the parish segregation scores.

There are many possible uses of this approach to social phenomena. On page twenty and following of their book, Social Area Analysis, Shevky-Bell explain some of these uses. The groupings are comprehensive enough to be used typologically, so that a social area will generally contain persons having rather similar social characteristics, similar ways of life and, consequently, similar attitudes and values. Parish Sociologists continually wonder whether parochial homogeneity or parochial heterogeneity are more effective in the development of a well functioning parish. Geographical differentiations on the parochial level are residual to the rural complex of American society and are thus considered either a-functional or dysfunctional in urban-industrial areas. Regroupings along more "natural" lines within a given city will have to be made with social areas in mind rather than within any geographical frame of reference, however useful this latter may have been in the determination of parochial areas in the rural regions of the United States or in other countries which are predominantly agricultural. Parishes are composed of census tracts, or parts thereof. These have all been carefully analysed within the framework of the Shevky-Bell constructs for the years 1940, 1950 and 1960 in our San Francisco Report, I The Census Tracts. Hypothetical parishes could be constructed on the basis of Social Area Analysis of the census tracts and this would contribute to a more smoothly functioning parochial system. Interaction between the members of an homogeneously constructed parish would seem to be facilitated thus eliminating at least one of the socio-cultural barriers to the emergence of a parochial community. After the constructs have been formed, certain experiments might be performed to test the validity of the homogeneity hypothesis. If this hypothesis is confirmed experimentally, then other parochial areas might be designated on the basis of Social Area Analysis, the actual geographical boundaries never being completely finalized due to the dramatic decennial variations in the composition of the census tracts of the American city.

Parishes in the City of San Francisco with indexes of Social Rank, Urbanization, and Social Area Designation, arrayed by Parish Code Numbers, 1960.

Parish	Name	Social Rank 1960	Urbanization 1960	Social Area 1960
1	Cathedral of St. Mary	77	95	4D
2	St. Agnes	74	74	3C
3	All Hallows	45	35	2B
4	St. Anne	79	56	4C
5	St. Antony of Padua	45	46	2B
6	St. Brendan	83	51	4C
7	St. Brigid	86	90	4D
8	St. Cecilia	82	45	4B
9	St. Charles Borromeo	41	60	4C
10	Corpus Christi	52	38	3B
11	St. Dominic	77	81	4D
12	St. Edward Confessor	86	74	4C
13	St. Elizabeth	50	38	3B
14	St. Emydius	77	39	4B
15	Church of Epiphany	54	40	3B
16	St. Finn Barr	70	39	3B
17	St. Francis of Assisi	59	78	3D
18	St. Gabriel	80	43	4B
19	Holy Cross	69	70	3C
20	Holy Name of Jesus	77	49	4B
21	St. James	58	66	3C
22	St. John the Evangelist	55	48	3B
23	St. Joseph	51	67	3C
24	St. Kevin	48	48	2B
25	Old St. Mary	71	55	3C
26	St. Michael	58	41	3B
27	Mission Dolores	58	71	3C
28	St. Monica	80	64	4C
29	Most Holy Redeemer	77	71	4C
30	Our Lady of Lourdes	44	33	2B
31	St. Patrick	47	66	2C
32	St. Paul	57	54	3C
33	St. Peter	41	52	2C
34	St. Philip Apostle	65	55	3C
35	Sacred Heart	63	75	3D
36	Star of the Sea	76	67	4C
37	St. Stephen	90	37	4B
38	St. Teresa	47	40	2B
39	St. Thomas Apostle	81	58	4C
40	St. Thomas Moor	93	54	4C
41	St. Vincent de Paul	90	87	4D
42	Church of the Visitacion	52	35	3B

Parishes in the City of San Francisco with indexes of Social Rank, Urbanization, and Social Area Designation, arrayed by Social Rank scores, Urbanization scores, and Social Area Designation scores, 1960.

Parish #	Social Rank 1960	Parish #	Urbanization 1960	Parish #	Social Area Designation, 1960
9	41	30	33	3	2B
33	41	42	35	5	2B
30	44	3	35	24	2B
3	45	37	37	30	2B
5	45	10	38	38	2B
31	47	13	38	9	2C
38	47	14	39	31	2C
24	48	16	39	33	2C
13	50	15	40	10	3B
23	51	38	40	13	3B
10	52	26	41	15	3B
42	52	18	43	16	3B
15	54	8	45	22	3B
22	55	5	46	26	3B
32	57	22	48	42	3B
21	58	24	48	2	3C
26	58	20	49	19	3C
27	58	6	51	21	3C
17	59	33	52	23	3C
35	63	32	54	25	3C
34	65	40	54	27	3C
19	69	25	55	32	3C
16	70	34	55	34	3C
25	71	4	56	17	3D
2	74	39	58	35	3D
36	76	9	60	8	4B
1	77	28	64	14	4B
11	77	21	66	18	4B
14	77	31	66	20	4B
20	77	23	67	37	4B
29	77	36	67	4	4C
4	79	19	70	6	4C
18	80	27	71	12	4C
28	80	29	71	28	4C
39	81	2	74	29	4C
8	82	12	74	36	4C
6	83	35	75	39	4C
7	86	17	78	40	4C
12	86	11	81	1	4D
37	90	41	87	7	4D
41	90	7	90	11	4D
40	93	1	95	41	4D

SOCIAL AREAS

Urbanization

high	1D	2D	3D St. Francis Sacred Heart	4D Cathedral St. Brigid St. Dominic St. Vincent
	1C	2C St. Charles St. Patrick St. Peter	3C St. Agnes Holy Cross St. James St. Joseph Old St. Mary Mission Dolores St. Paul St. Philip Apostle	4C St. Anne St. Brendan St. Edward Conf. St. Monica Holy Redeemer Star of the Sea St. Thomas Apostle St. Thomas Moor
	1B	2B All Hallows St. Anthony St. Kevin O.L. of Lourdes St. Teresa	3B Corpus Christi St. Elizabeth Epiphany St. Finn Barr St. John St. Michael Visitacion	4B St. Cecilia St. Emydius St. Gabriel Holy Name of Jesus St. Stephen
low	1A	2A	3A	4A

low Social Rank high

Social Areas. Shevky-Bell construct types of census tract or parish populations which they call social areas, by grouping together those tracts or parishes having similar configurations of scores on the indexes of social rank and urbanization. There are sixteen cells in the division of social rank and urbanization. The base, social rank is divided into quartile intervals with scores of 0-24, 25-49, 50-74 and 75-100, each comprising a seperate interval on the social rank scale; the vertical axis, urbanization is likewise divided into quartile intervals, urbanization scores 0-24, 25-49, 50-74 and 75-100, each comprising a seperate interval on the urbanization scale.

An examination of the table on the previous page reveals that four parishes, Cathedral, St.Brigid, St.Dominic and St.Vincent de Paul, are similar to each other in that they all fall within the highest quartile of both urbanization and social rank. Similarly, five parishes, All Hallows, St.Anthony, St.Kevin, Our Lady of Lourdes and St.Teresa, are similar in that they all fall within the second quartile of urbanization and the second quartile of social rank. While there are other significant differences between the parishes falling within any one social area, the characteristics of the populations of these parishes are similar on the bases of the six variates used to determine urbanization and social rank. It should be pointed out again, that many important differences are obscured by considering parishes as composite wholes. In these parishes, for example, the census tracts which compose them, do not all fall within the same social areas.

In the tables which follow, we have attempted to form some other quartile groupings. No attempt was made in these groupings to standardize the scores with the result that the measures used are extremely crude. We do note, however, that for the most part, low educational attainment and high fertility go together and that high educational attainment and low fertility are combined. The table on page 844 indicates that relatively low percentage of professional workers in a parish correlates with low fertility, as does low income as can be seen from the table on page 845. Where the percentage of foreign born is high in a parish, the percentage of persons having a relatively higher educational attainment is also high as can be seen from the table on page 846. There is an interesting item revealed from the table on page 847. Where the percentage of negros in a parish is low, the percentage of persons of Spanish Surname is also low. And yet, the two groups are not found together in the same parish with the exception of St.Joseph's Parish, and, to a lesser degree, of St.Teresa's. Thus, San Francisco is very much unlike most American cities wherein these two groups tend to be found in the same tracts or parishes.

QUARTILE DIFFERENTIATIONS AND GROUPING

Fertility

high	1D Holy Name St. Vincent St. Brigid St. Stephen St. Thomas Apostle St. Cecilia St. Anne St. Monica St. Edward Conf. St. Brendan Holy Redeemer	2D St. Gabriel Star of the Sea St. Emydius St. Agnes St. Finn Barr St. Thomas Moor	3D	4D
	1C Cathedral St. Dominic	2C St. Michael St. Philip Apostle	3C Church of the Visitacion	4C
	1B	2B St. John Epiphany Corpus Christi Holy Cross Sacred Heart St. James Mission Dolores St. Paul St. Elizabeth St. Joseph	3B	4B
low	1A Old St. Mary	2A St. Francis St. Patrick St. Charles St. Peter	3A St. Anthony St. Teresa St. Kevin All Hallows	4A Our Lady of Lourdes

low Education high

QUARTILE DIFFERENTIATIONS AND GROUPING

Fertility

high	1D St. Vincent St. Brigid St. Stephen St. Edward Conf. St. Brendan	2D St. Thomas Moor	3D	4D
	1C St. Thomas Apostle St. Cecilia St. Anne St. Monica Holy Redeemer	2C St. Emydius	3C	4C
	1B Cathedral Old St. Mary St. Dominic Holy Name of Jesus	2B St. Gabriel Star of the Sea St. Agnes St. Francis St. Finn Barr St. Philip Apostle Holy Cross	3B	4B
low	1A	2A 22. 31. 15. 32. 26. 13. 10. 23. 35. 9. 21. 33. 27. see below*	3A St. Anthony Visitacion St. Teresa St. Kevin All Hallows	4A Our Lady of Lourdes

low — Professional Workers — high

*22. St. John the Evangelist, 15. Epiphany, 26. St. Michael, 10. Corpus Christi, 35. Sacred Heart, 21. St. James, 27. Mission Dolores, 31. St. Patrick, 32. St. Paul 13. St. Elizabeth, 23. St. Joseph, 9. St. Charles Borromeo, 33. St. Peter

QUARTILE DIFFERENTIATIONS AND GROUPING

Fertility				
high	1D St. Stephen	2D	3D	4D
	1C St. Vincent St. Cecilia St. Brendan	2C St. Emydius St. Thomas Moor	3C	4C
	1B St. Brigid St. Thomas Apostle St. Anne St. Monica St. Edward Conf. Holy Name of Jesus Holy Redeemer	2B St. John St. Gabriel Star of the Sea Epiphany St. Finn Barr St. Michael Corpus Christi St. Philip Apostle St. Paul St. Elizabeth	3B Visitacion	4B
low	1A Cathedral Old St. Mary St. Dominic	2A St. Agnes St. Francis Holy Cross Sacred Heart St. James Mission Dolores St. Patrick St. Joseph St. Charles St. Peter	3A St. Anthony St. Teresa St. Kevin All Hallows	4A Our Lady of Lourdes
	low	Income		high

QUARTILE DIFFERENTIATIONS AND GROUPING

Foreign born

high	1D St. Thomas Moor	2D St. Emydius St. Edward Conf. St. Agnes St. Brendan	3D St. Brigid St. Gabriel St. Finn Barr Holy Redeemer St. Stephen St. Cecilia St. Anne St. Vincent St. James St. Monica Star of the Sea Holy Name of Jesus	4D St. Thomas Apostle
	1C	2C St. Dominic St. Michael Visitacion Cathedral	3C St. Philip Apostle	4C
	1B Holy Cross	2B Sacred Heart St. Joseph	3B St. John the Ev. St. Paul Epiphany St. Elizabeth Mission Dolores Corpus Christi	4B
low	1A Our Lady of Lourdes	2A All Hallows St. Patrick St. Teresa	3A St. Anthony St. Kevin St. Peter St. Charles	4A Old St. Mary St. Francis
	low		Education	high

QUARTILE DIFFERENTIATIONS AND GROUPING

Spanish Surname

high	1D Our Lady of Lourdes	2D	3D	4D
	1C St. Dominic Holy Cross Sacred Heart	2C All Hallows	3C	4C
	1B St. Edward Conf. St. Agnes St. Michael	2B St. Teresa	3B St. Joseph	4B
low	1A 25. 4. 40. 17. 7. 20. 41. 6. 8. 28. 39. 14. 1. 29. 37. 16. 18. 36. see below*	2A St. Patrick Epiphany St. Philip Apostle Corpus Christi Visitacion St. Elizabeth St. James St. Paul St. John Mission Dolores	3A St. Kevin St. Anthony	4A St. Charles St. Peter

low Negro high

*25. Old St. Mary, 40. St. Thomas Moor, 7. St. Brigid, 41. St. Vincent de Paul, 8. St. Cecilia, 39. St. Thomas Apostle, 1. Cathedral, 37. St. Stephen, 18. St. Gabriel, 4. St. Anne, 17. St. Francis, 20. Holy Name, 6. St. Brendan, 28. St. Monica, 14. St. Emydius, 29. Holy Redeemer, 16. St. Finn Barr, 36. Star of the Sea

ERRATA

Bay View Church of God listed in All Hallows belongs in Our Lady of Lourdes.

Correct address of St. Sergius Russian Orthodox Church listed in St. Anne's is 1346 12th St.

Chinese Church of the Nazarene listed in St. Brigid's Belongs in St. Francis of Assisi.

Council of Jewish Women listed in St. Brigid's belongs in Cathedral of St. Mary.

Pearly Grove Church listed in St. Brigid's belongs in St. Dominic.

Archidoceasan Catholic Social Service, 1825 Mission St., add to St. Charles' parish.

First Spiritualist Temple is wrongly listed in St. Charles' parish. Cf. Mission Dolores for correct listing.

World Wide Mission Center is wrongly listed in St. Charles' parish. Cf. St. James for correct listing.

Redemptorist Fathers is wrongly listed in St. Dominic's parish. Cf. St. Edward for correct listing.

Portola Baptist Church is wrongly listed in St. Eliazbeth's parish. Cf. Corpus Christi for correct listing.

Calvary Church of the Nazarene is wrongly listed in St. Emydius' parish. Cf. St. Finn Barr for correct listing.

Helpers of the Holy Souls is wrongly listed in Holy Cross parish. Cf. Sacred Heart for correct listing.

St. Ignatius High School is wrongly listed in Holy Cross parish. Cf. St. Agnes for correct listing.

Third Baptist Church is wrongly listed in Holy Cross parish. Cf. Sacred Heart for correct listing.

Twin Peaks Baptist Church is wrongly listed in St. James' parish. Cf. St. John the Evangelist for correct listing.

Jewish Home for the Aged is wrongly listed in St. John the Evangelist parish. Cf. Corpus Christi for correct listing.